

**APARTMENT OWNERSHIP NUMBER 13
WOODSTOCK CONDOMINIUM FIRST SECTION**

CERTIFICATE:

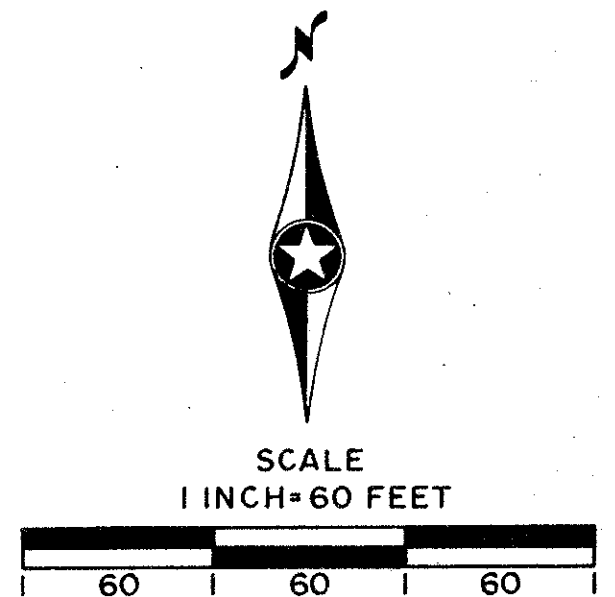
The undersigned, being first duly sworn, under oath certifies and deposes that this plat of APARTMENT OWNERSHIP NO. 13, Woodstock Condominium First Section, being Lots 1 and 2, Block 1, Landau of Bloomington Second Addition, according to the recorded plat thereof, fully and accurately depicts the location and dimensions of buildings one (I) through thirteen (XIII) as built.

James E. Boerhave
James E. Boerhave, Land Surveyor
Minnesota Reg. No. 7095

STATE OF MINNESOTA } ss. Subscribed and sworn to before me a Notary Public
COUNTY OF HENNEPIN } this 12th day of June A.D. 1973

Robert M. Boe
Notary Public

My Commission Expires: MAY 18, 1980



NOTE: DIMENSIONING OF BUILDINGS IS AS MEASURED ON CONCRETE FOUNDATION AS-BUILT.

**OFFICE OF REGISTRAR OF TITLES
HENNEPIN COUNTY, MINNESOTA**

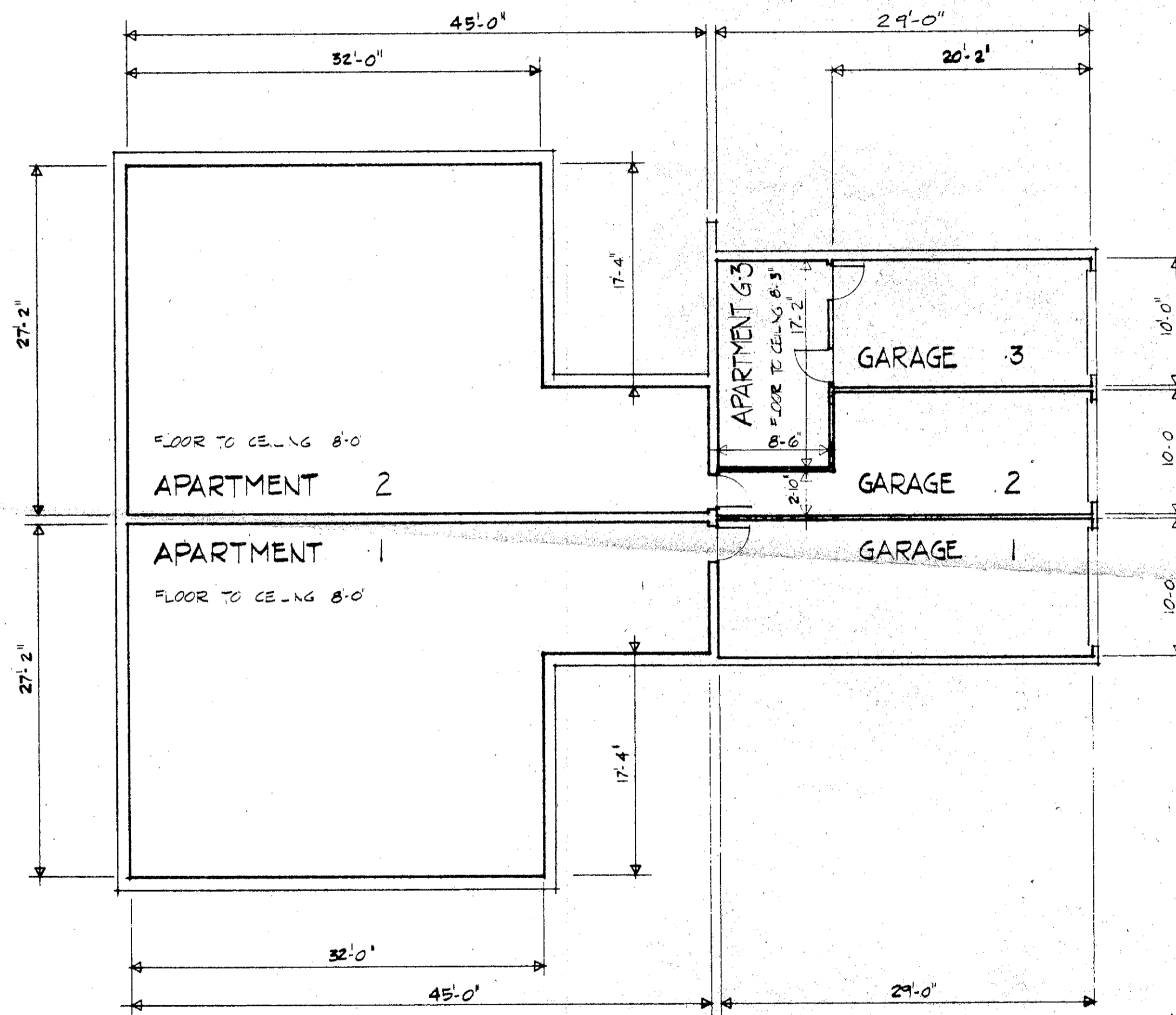
I hereby certify that the within Floor Plans of Apartment Ownership No. 13 was filed in this office this 24 day of JUNE A.D. 1973 at 4:15 o'clock P.M.
J. HENSON
Registrar of Titles

STATE OF MINNESOTA
HENNEPIN COUNTY
I hereby certify that the within copy of Floor Plans of Apartment Ownership No. 13 was filed in this office this 24 day of JUNE A.D. 1973 at 4:15 o'clock P.M. and find the same to be correct.
J. HENSON
Registrar of Titles

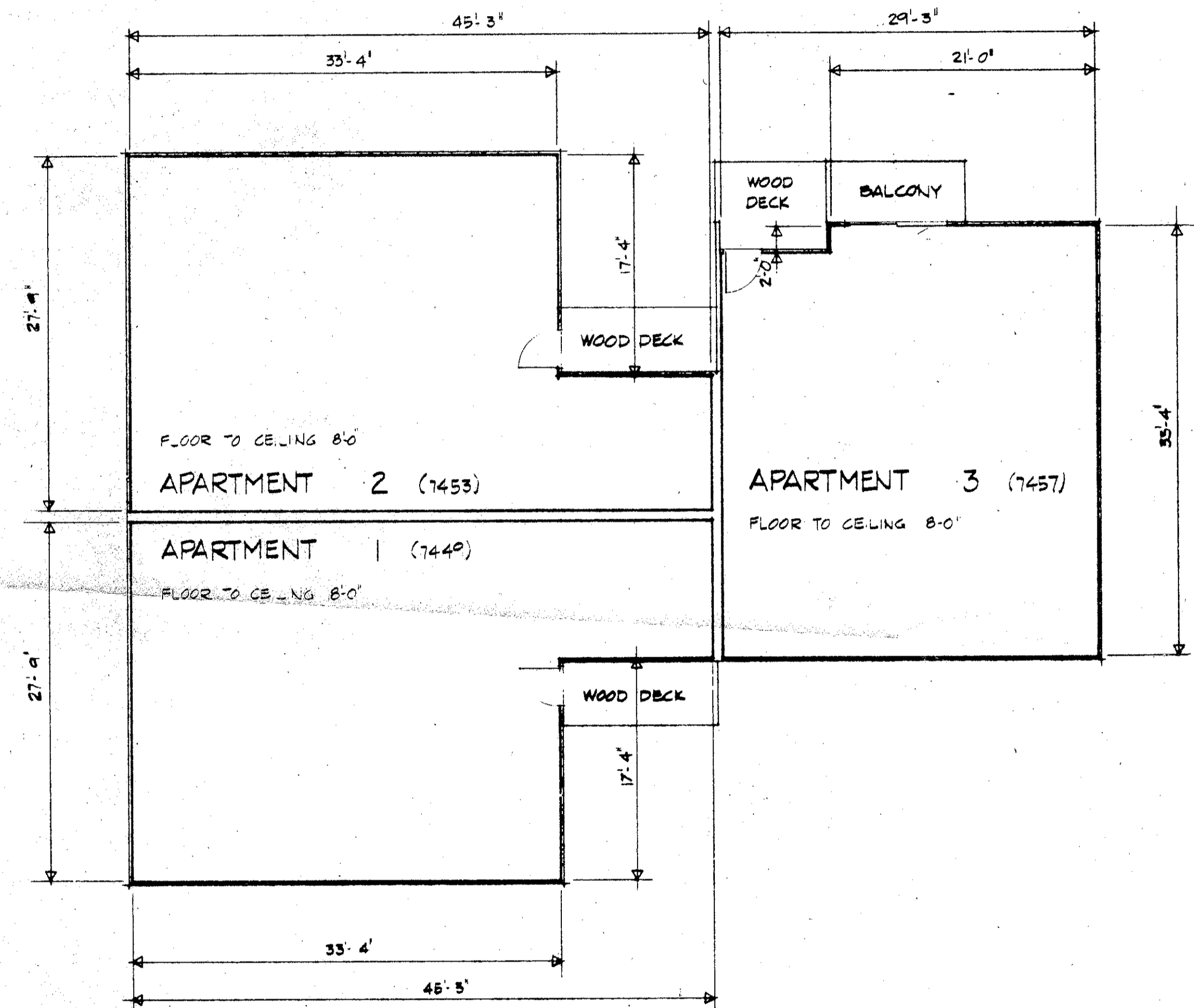
APARTMENT OWNERSHIP No. 13

WOODSTOCK CONDOMINIUM FIRST SECTION

BUILDING 1



BASEMENT PLAN
SCALE 1/8" = 1'-0"



FIRST FLOOR PLAN
SCALE 1/8" = 1'-0"

CERTIFICATE :

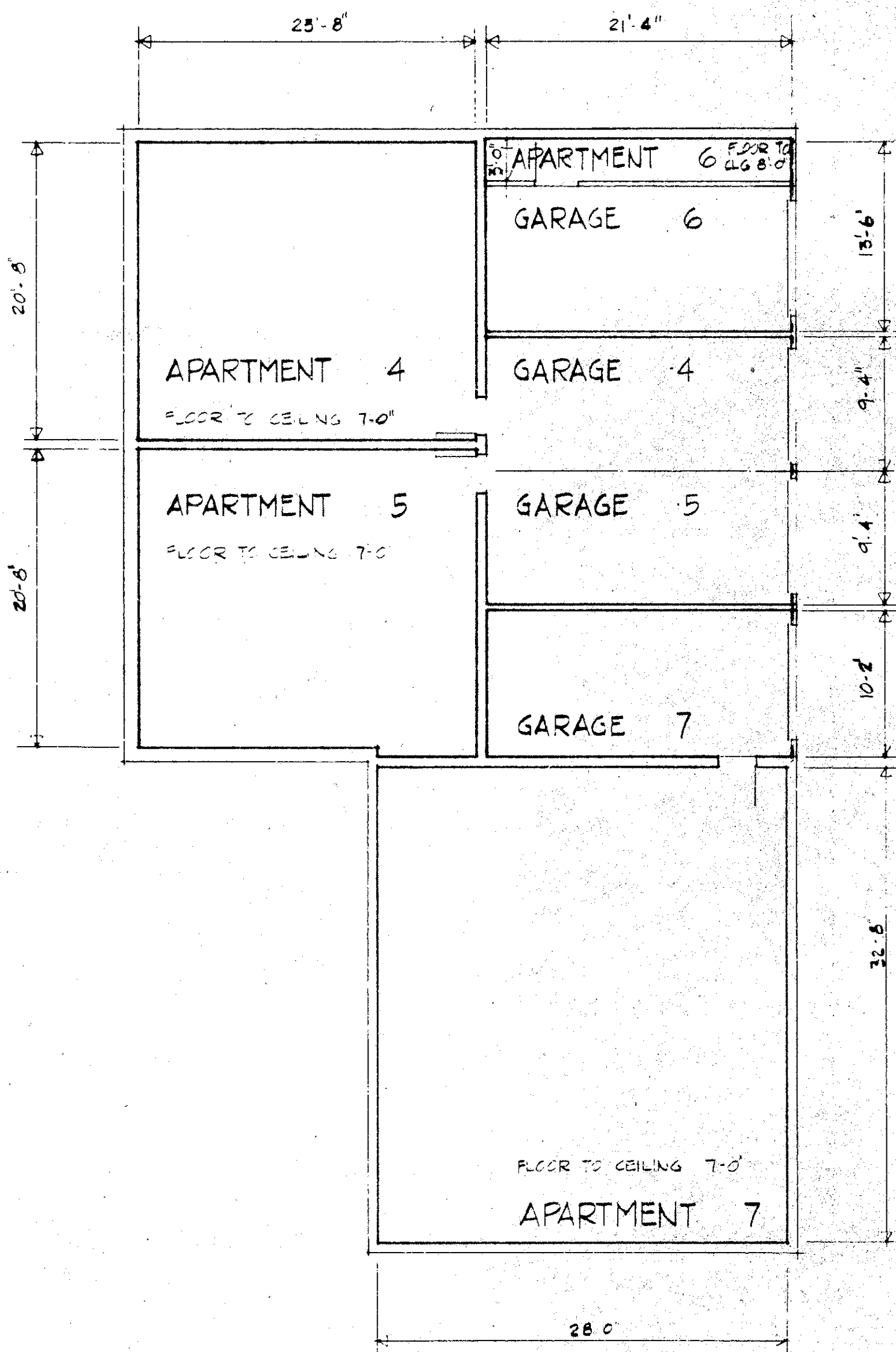
THE UNDERSIGNED BEING FIRST DULY SWORN UNDER OATH CERTIFIES AND DEPOSES THAT THE WITHIN SET OF FLOOR PLANS OF WOODSTOCK CONDOMINIUM FIRST SECTION CONSISTING OF FOURTEEN SHEETS NUMBERED CONSECUTIVELY SHEETS 1 OF 14 THROUGH 14 OF 14 REPRESENTS AN ACCURATE COPY OF PORTIONS OF PLANS OF THE BUILDINGS AS FILED WITH AND APPROVED BY THE CITY OF BLOOMINGTON, MINNESOTA AND FURTHER THAT THE SAME FULLY AND ACCURATLY DEPICTS THE LAYOUT, LOCATION, APARTMENT NUMBERS AND DIMENSIONS OF THE APARTMENTS AS BUILT.

Donald Flock
DONALD FLOCK, ARCHITECT MINN. REG. NO. 9829

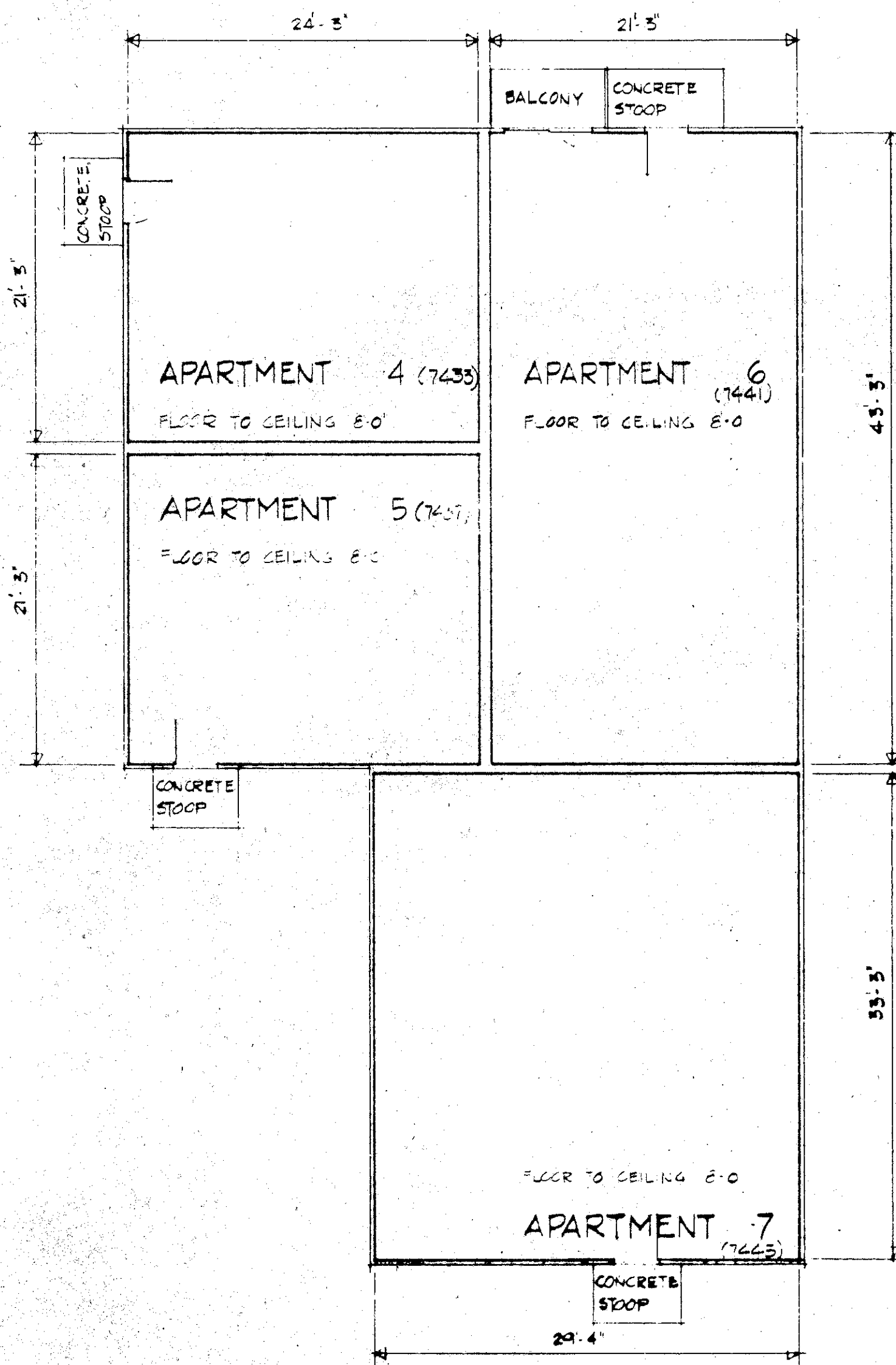
NOTARY :

STATE OF MINNESOTA
COUNTY OF HENNEPIN
SUBSCRIBED AND SWORN TO BEFORE ME
A NOTARY PUBLIC THIS _____ DAY OF _____ A.D.

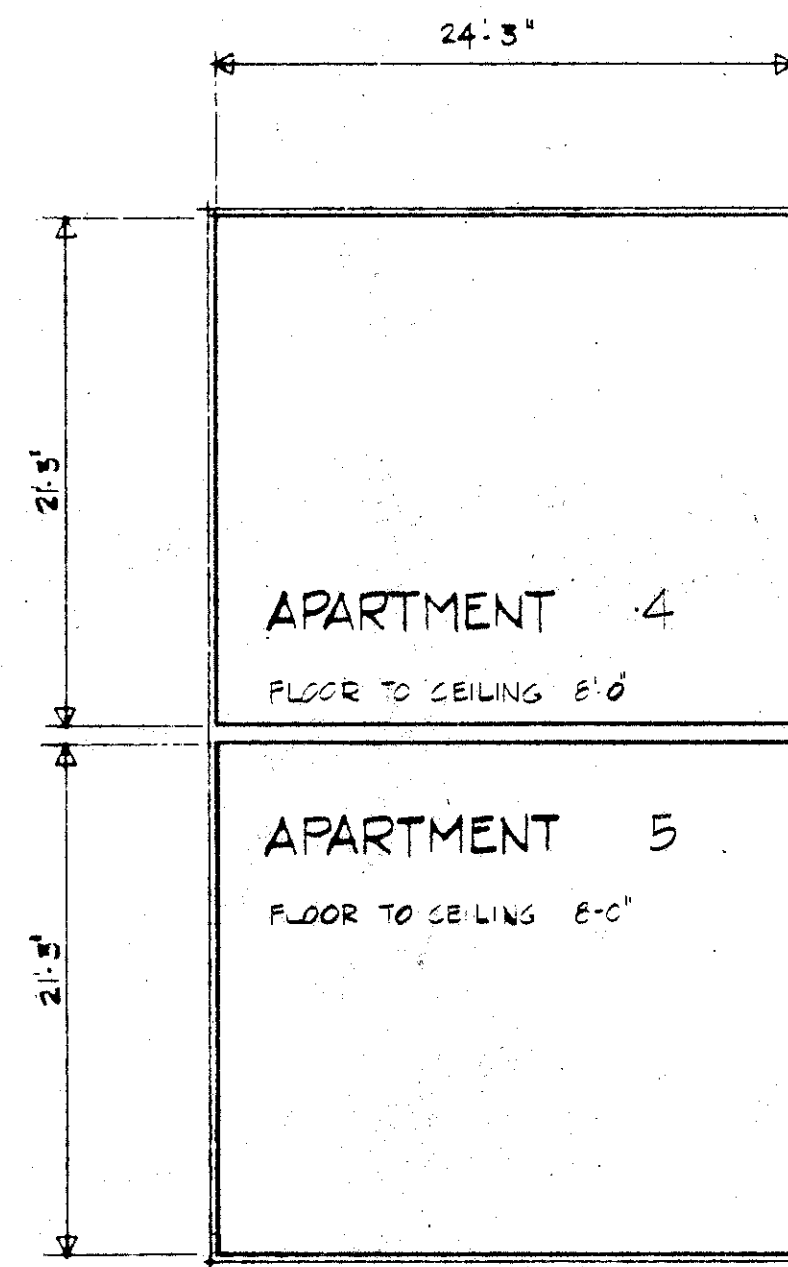
APARTMENT OWNERSHIP No. 13
WOODSTOCK CONDOMINIUM FIRST SECTION
BUILDING 2



BASEMENT PLAN
SCALE 1/8" = 1'-0"



FIRST FLOOR PLAN
SCALE 1/8" = 1'-0"



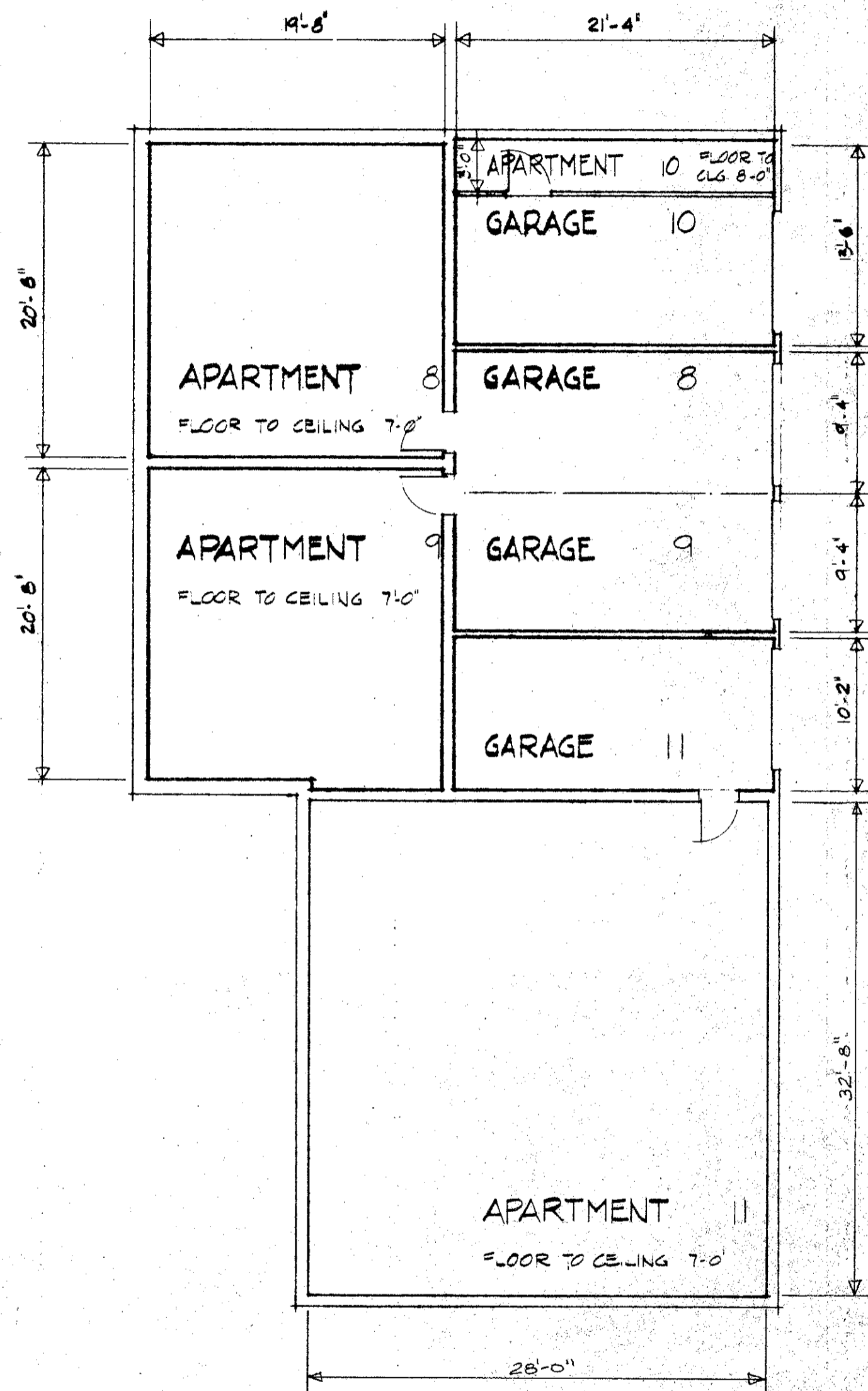
SECOND FLOOR PLAN
SCALE 1/8" = 1'-0"

10780
11780

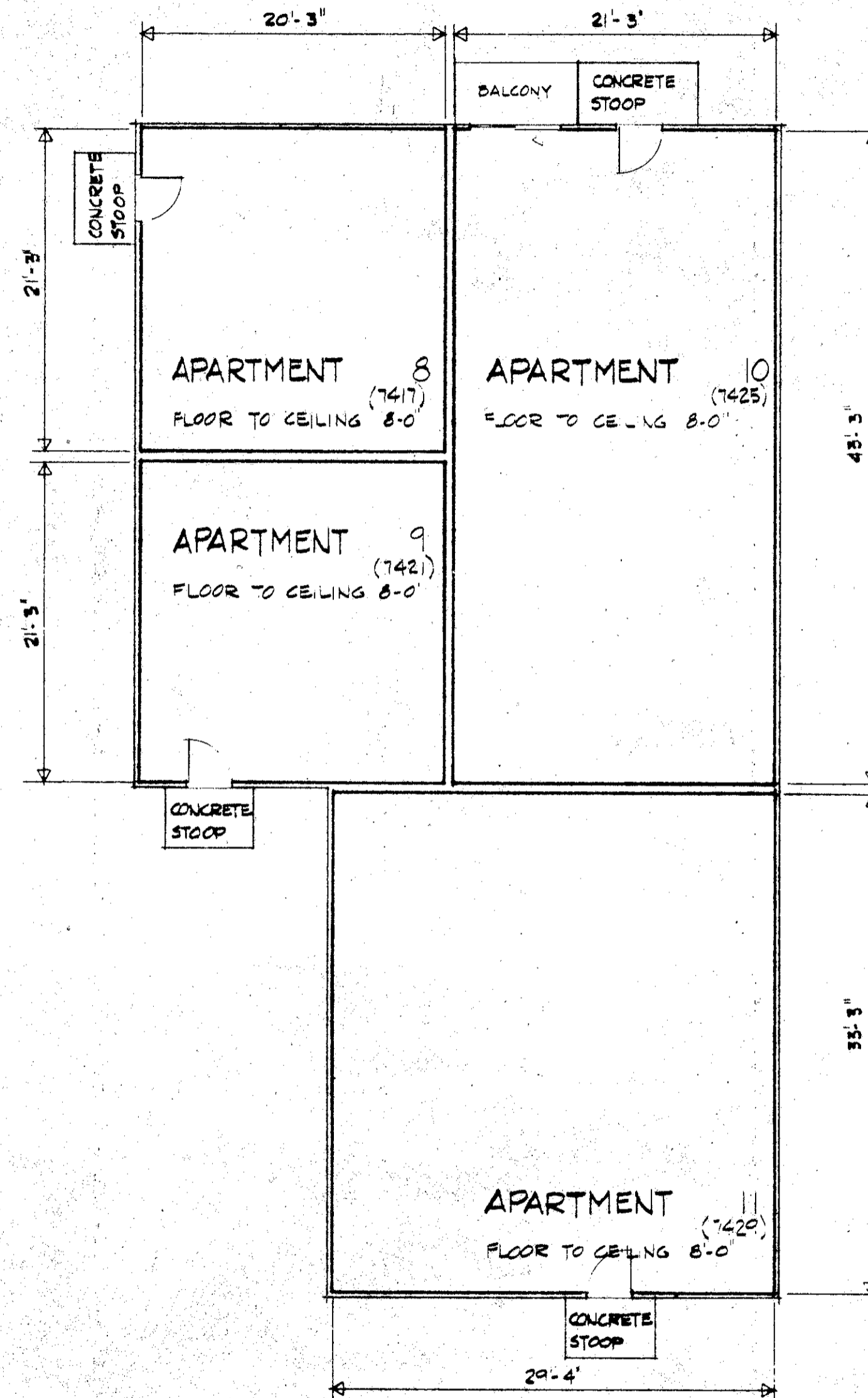
APARTMENT OWNERSHIP No. 13

WOODSTOCK CONDOMINIUM FIRST SECTION

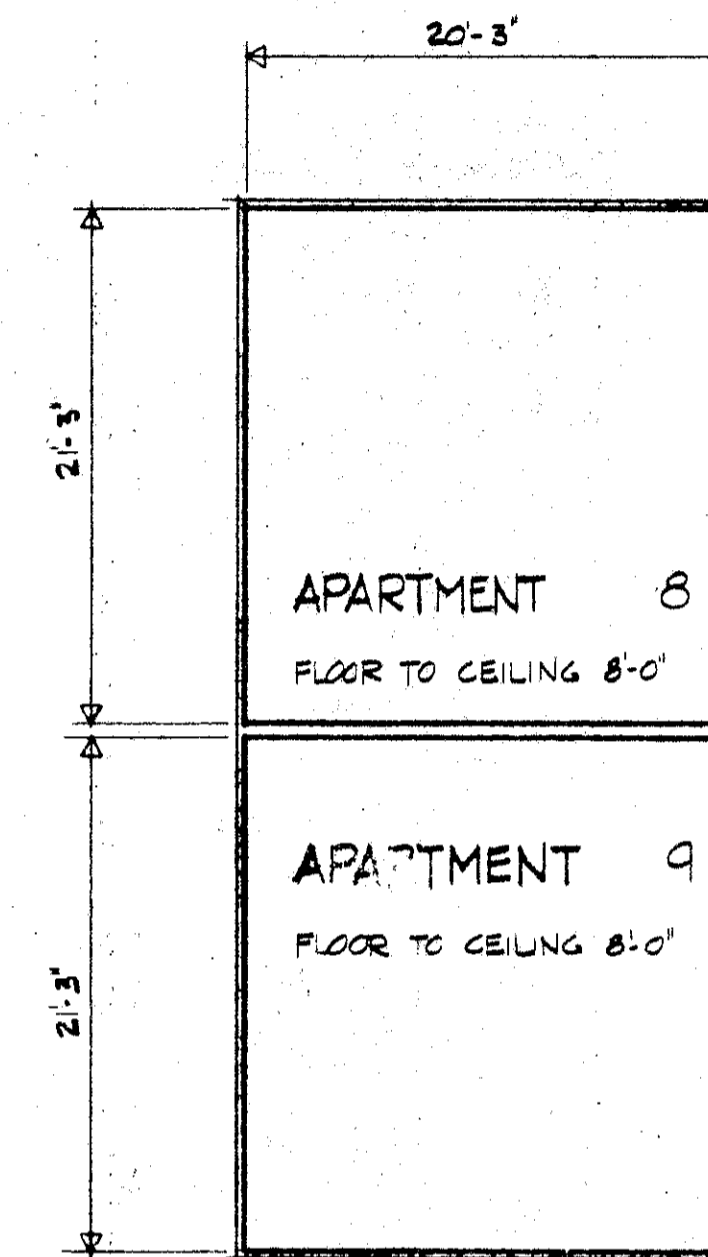
BUILDING 3



BASEMENT PLAN
SCALE 1/8" = 1'-0"



FIRST FLOOR PLAN
SCALE 1/8" = 1'-0"



SECOND FLOOR PLAN
SCALE 1/8" = 1'-0"

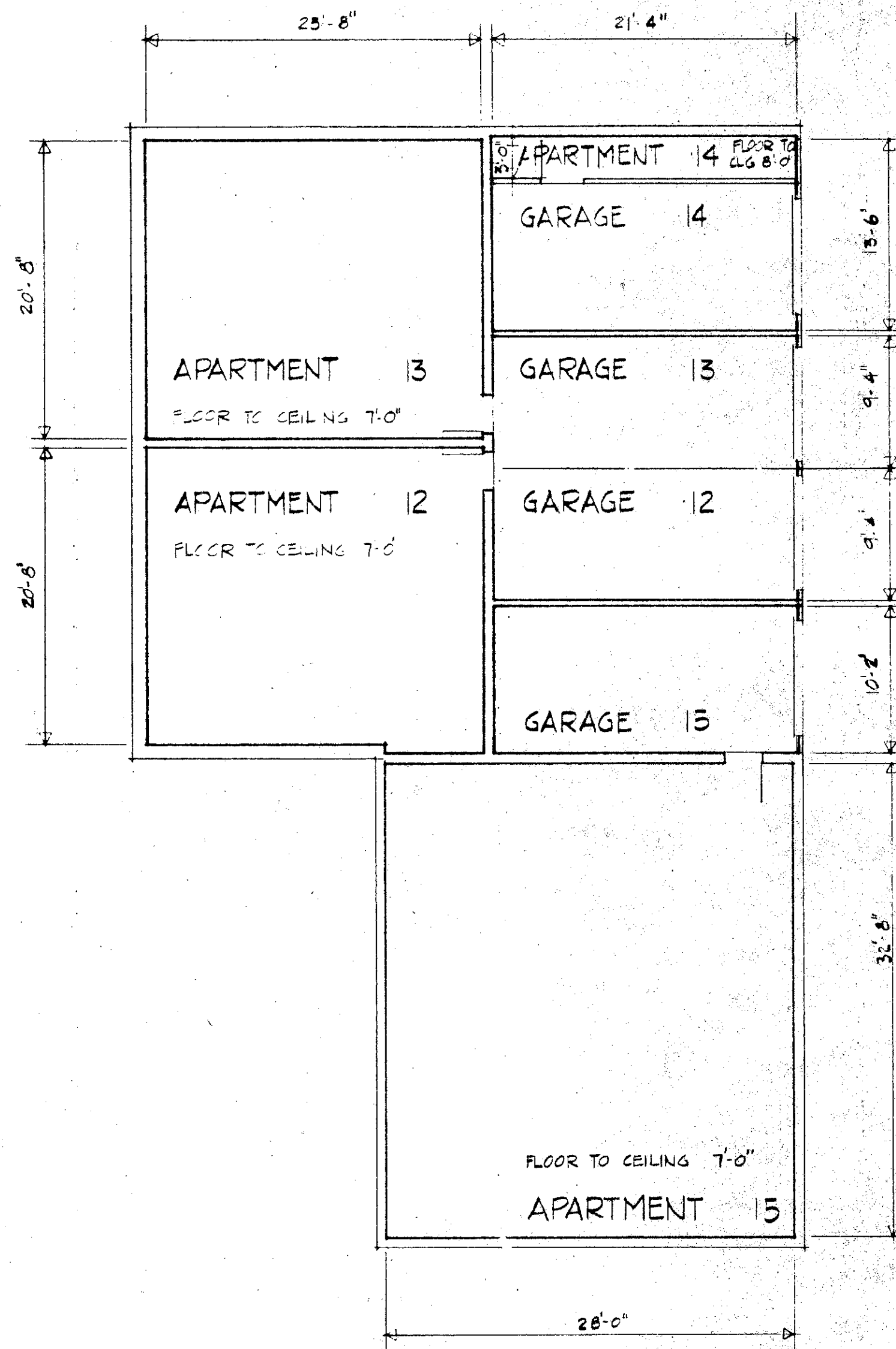
10-56-6

10-56-6

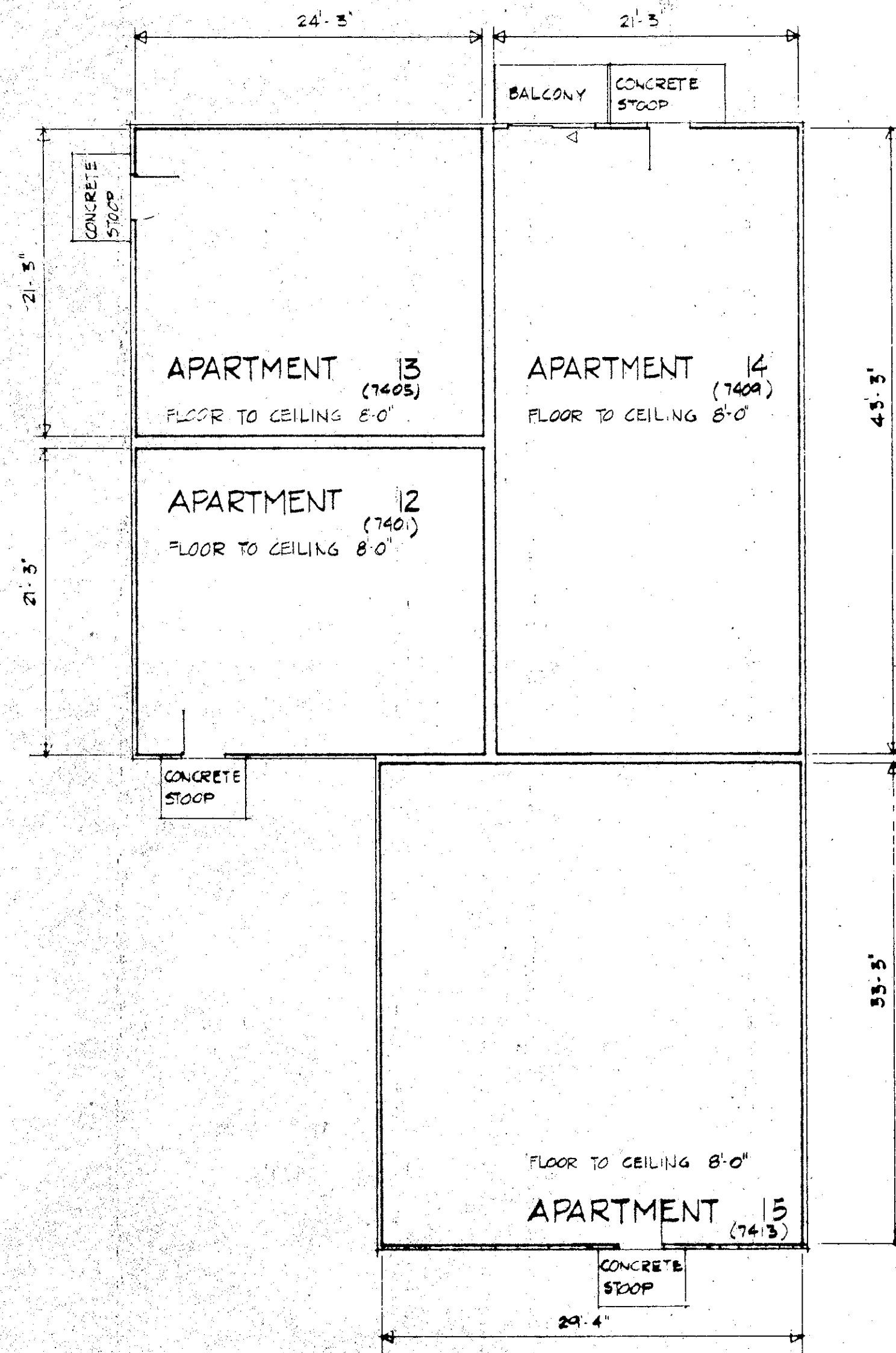
APARTMENT OWNERSHIP No. 13

WOODSTOCK CONDOMINIUM FIRST SECTION

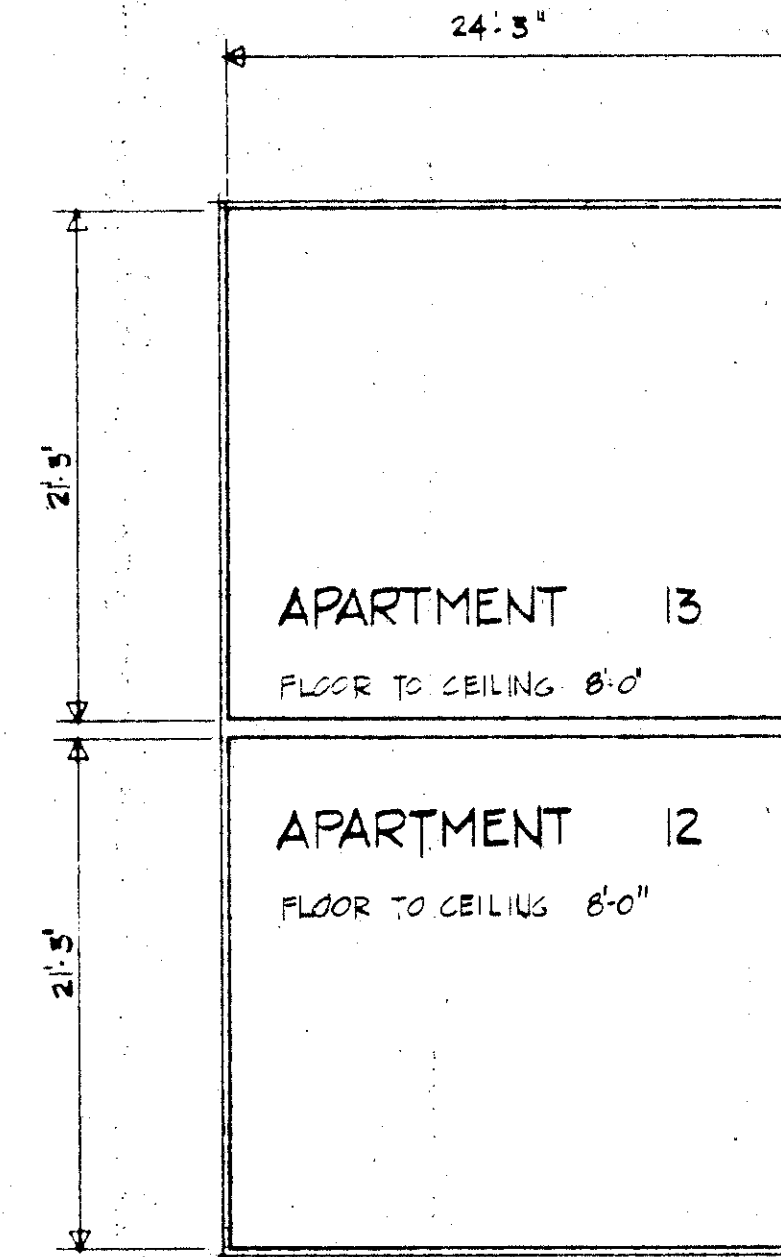
BUILDING 4



BASEMENT PLAN
SCALE 1/8" = 1'-0"

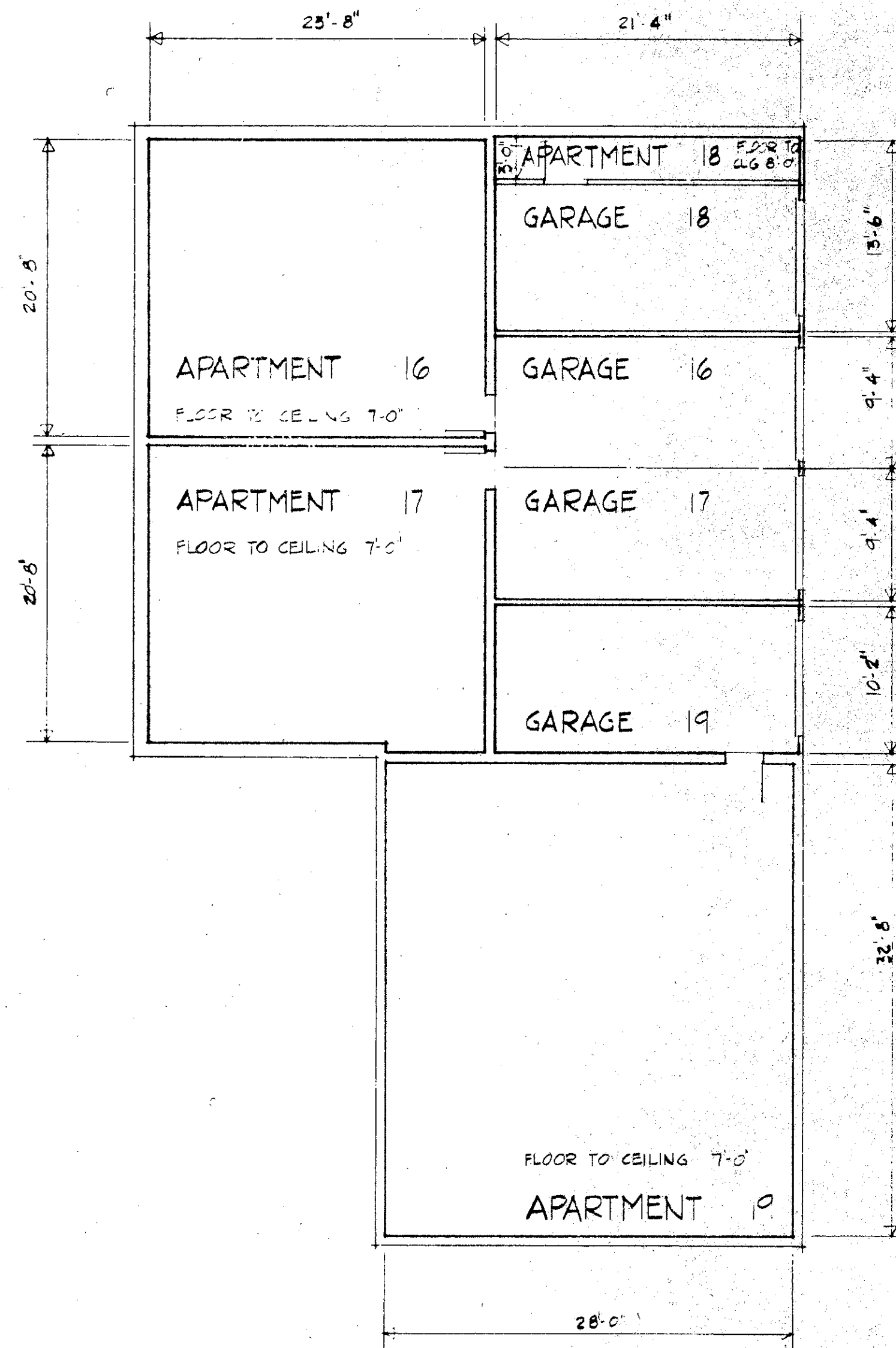


FIRST FLOOR PLAN
SCALE 1/8" = 1'-0"

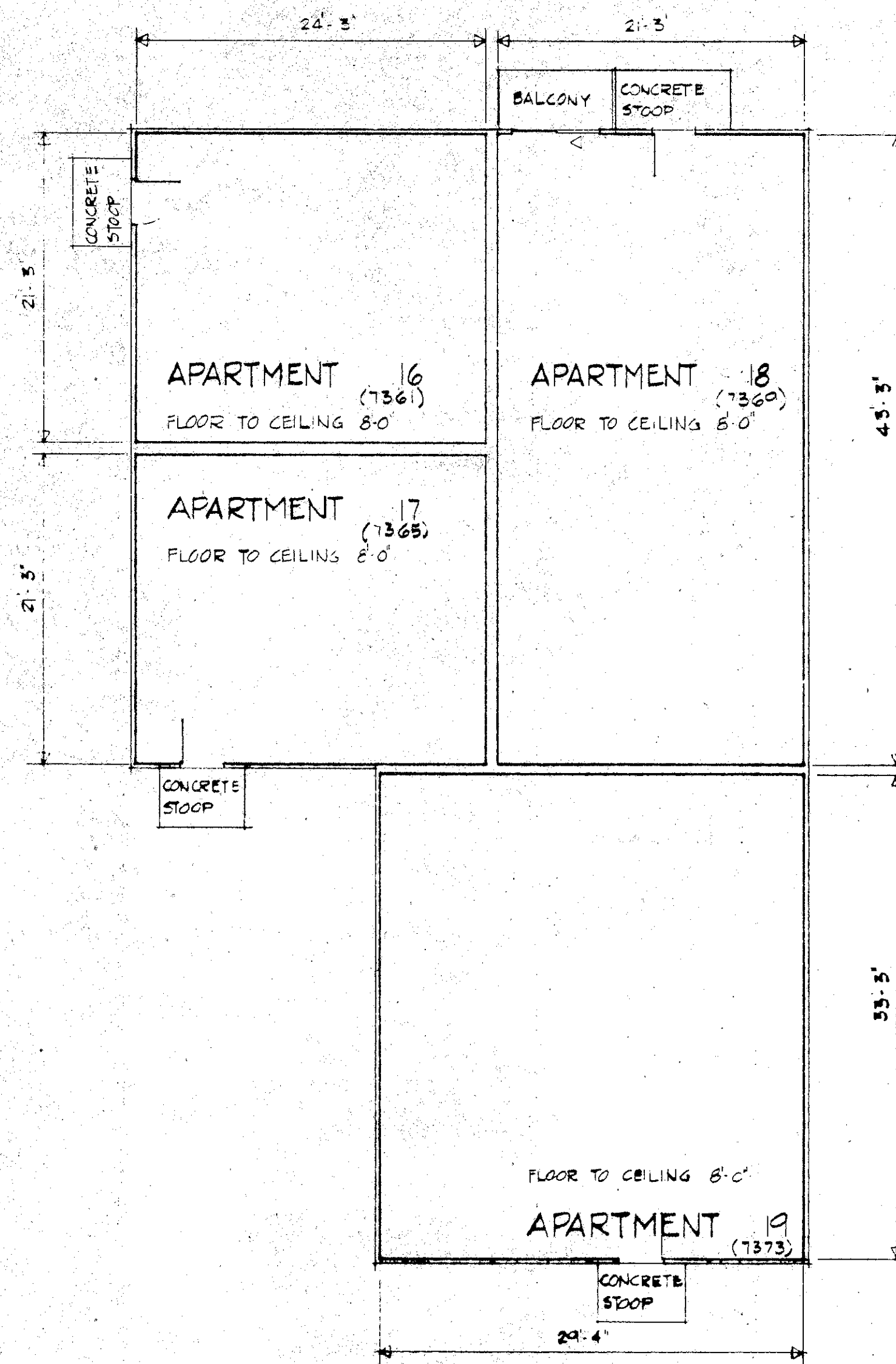


SECOND FLOOR PLAN
SCALE 1/8" = 1'-0"

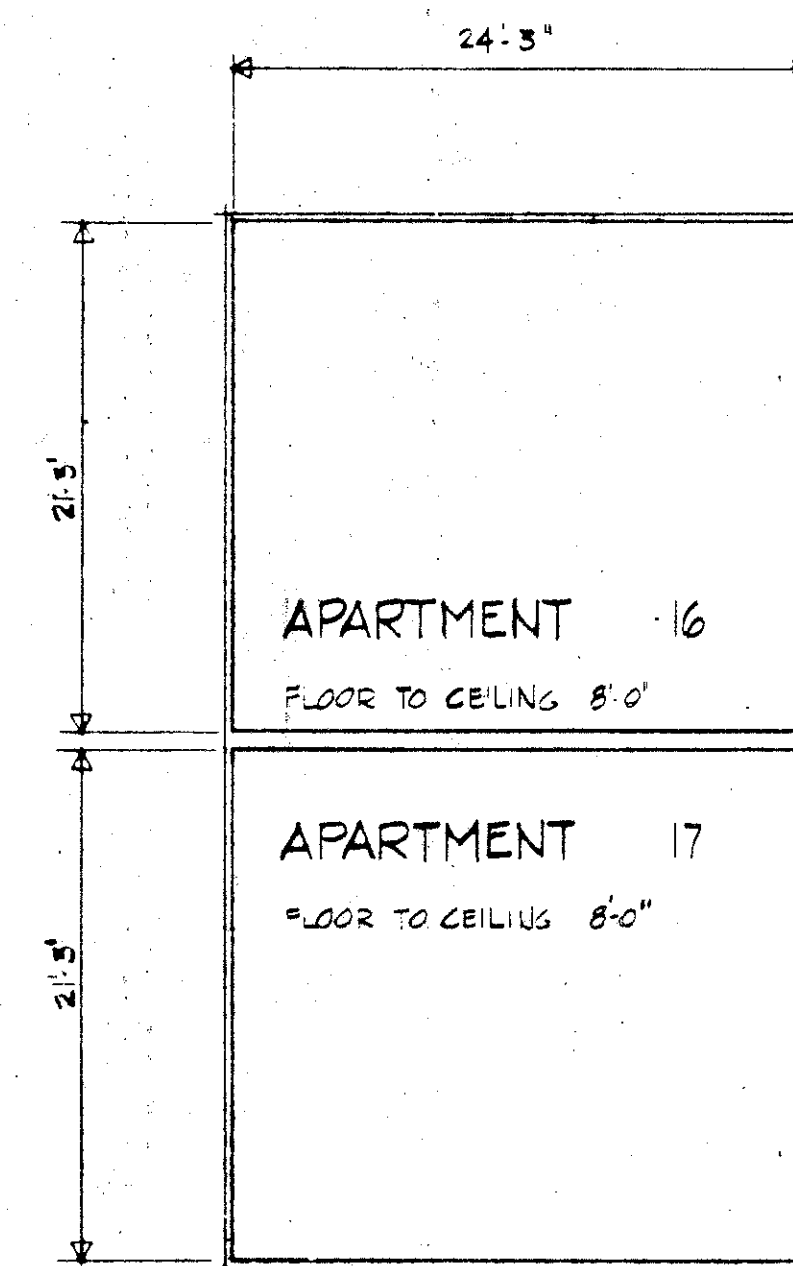
APARTMENT OWNERSHIP No. 13
WOODSTOCK CONDOMINIUM FIRST SECTION
BUILDING 5



BASEMENT PLAN
SCALE 1/8" = 1'-0"



FIRST FLOOR PLAN
SCALE 1/8" = 1'-0"

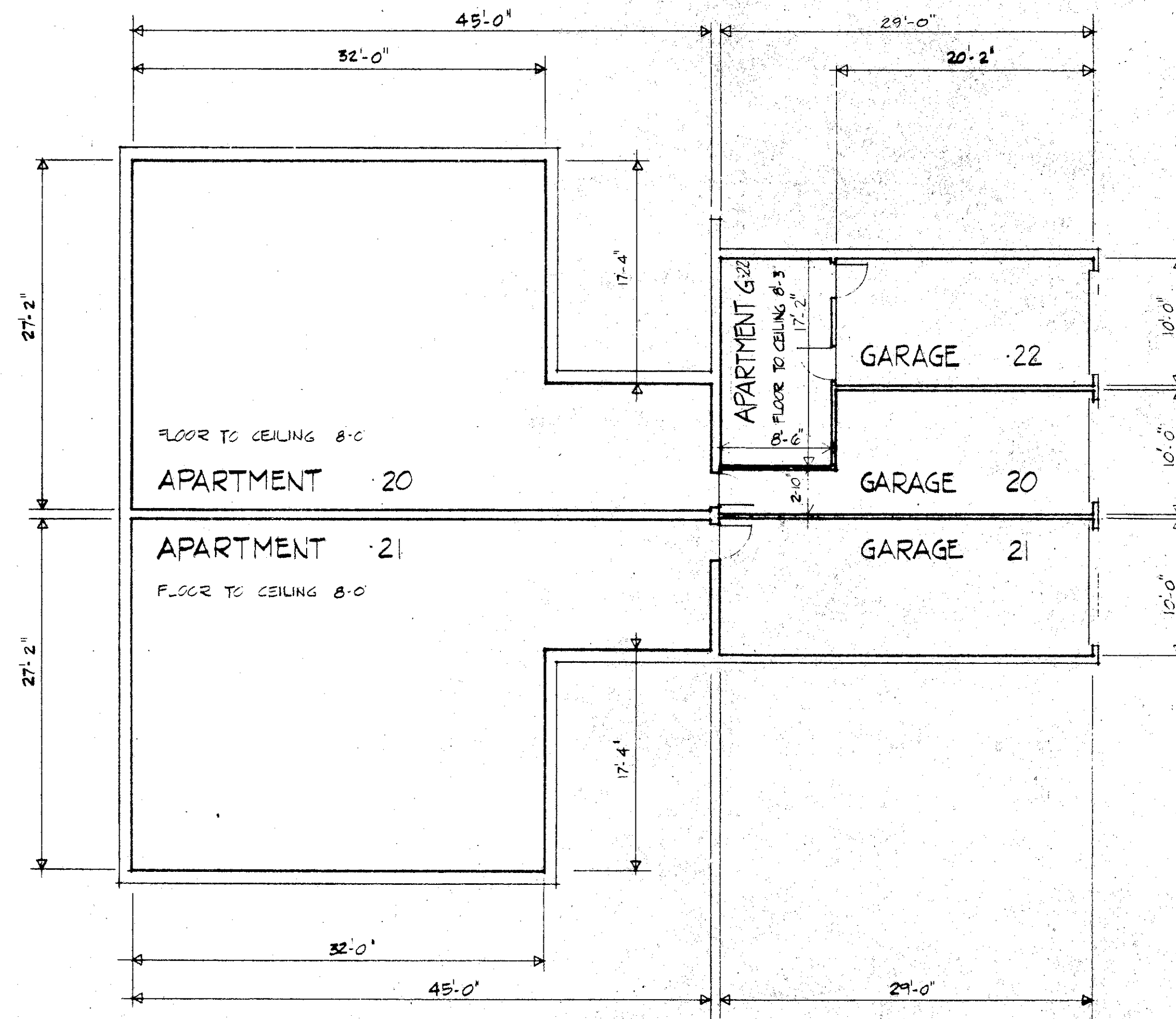


SECOND FLOOR PLAN
SCALE 1/8" = 1'-0"

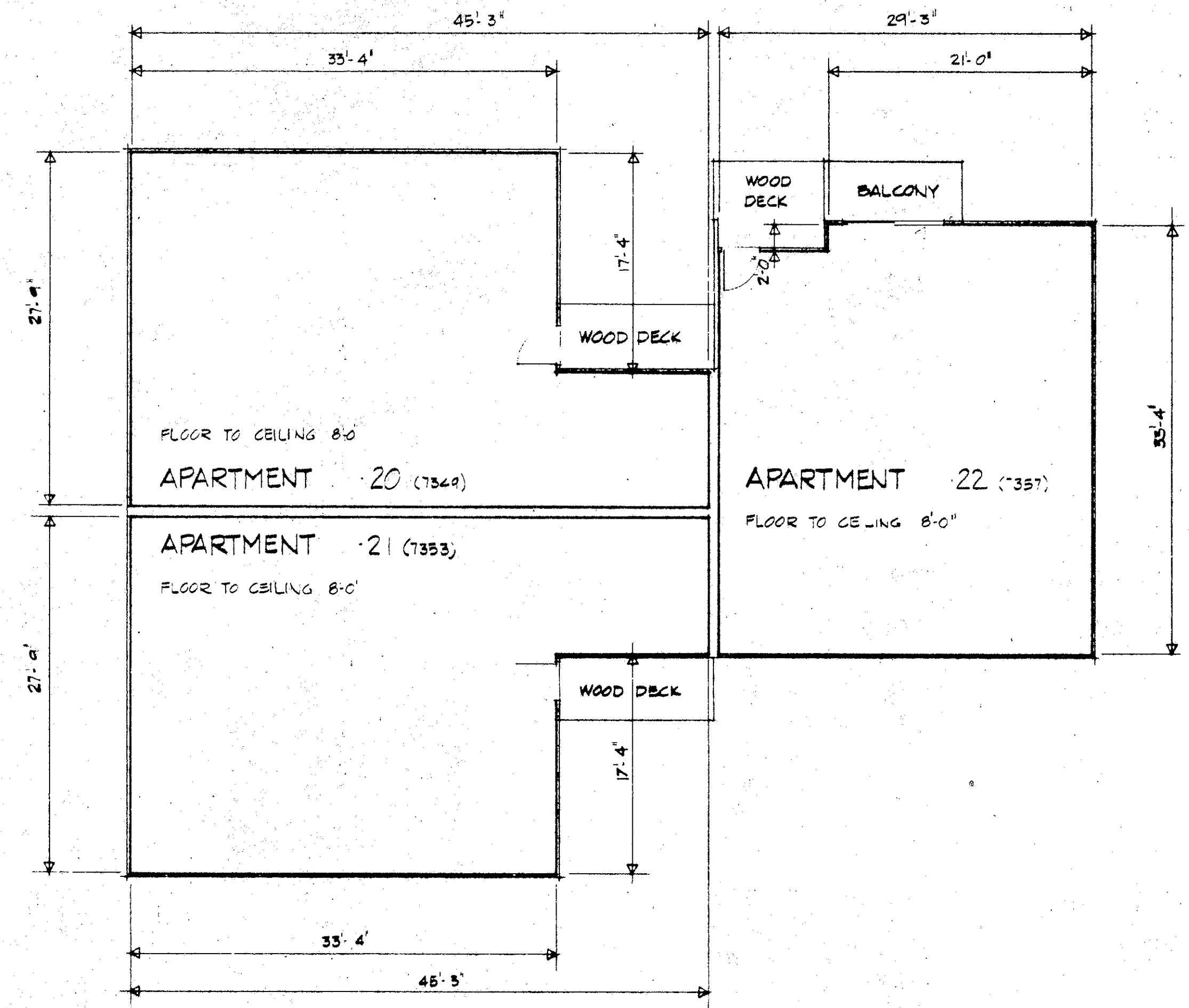
APARTMENT OWNERSHIP No. 13

WOODSTOCK CONDOMINIUM FIRST SECTION

BUILDING 6

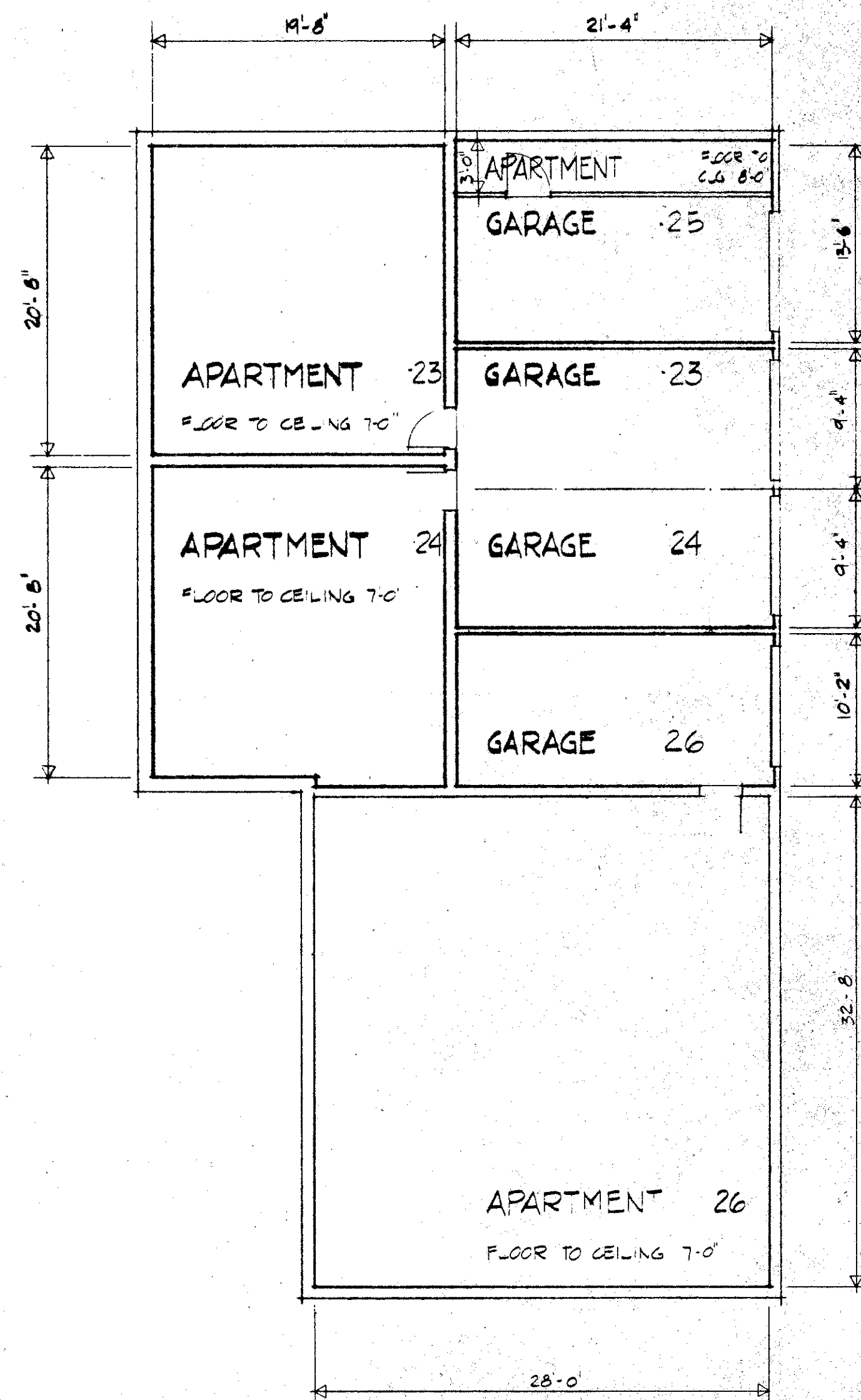


BASEMENT PLAN
SCALE 1/8" = 1'-0"

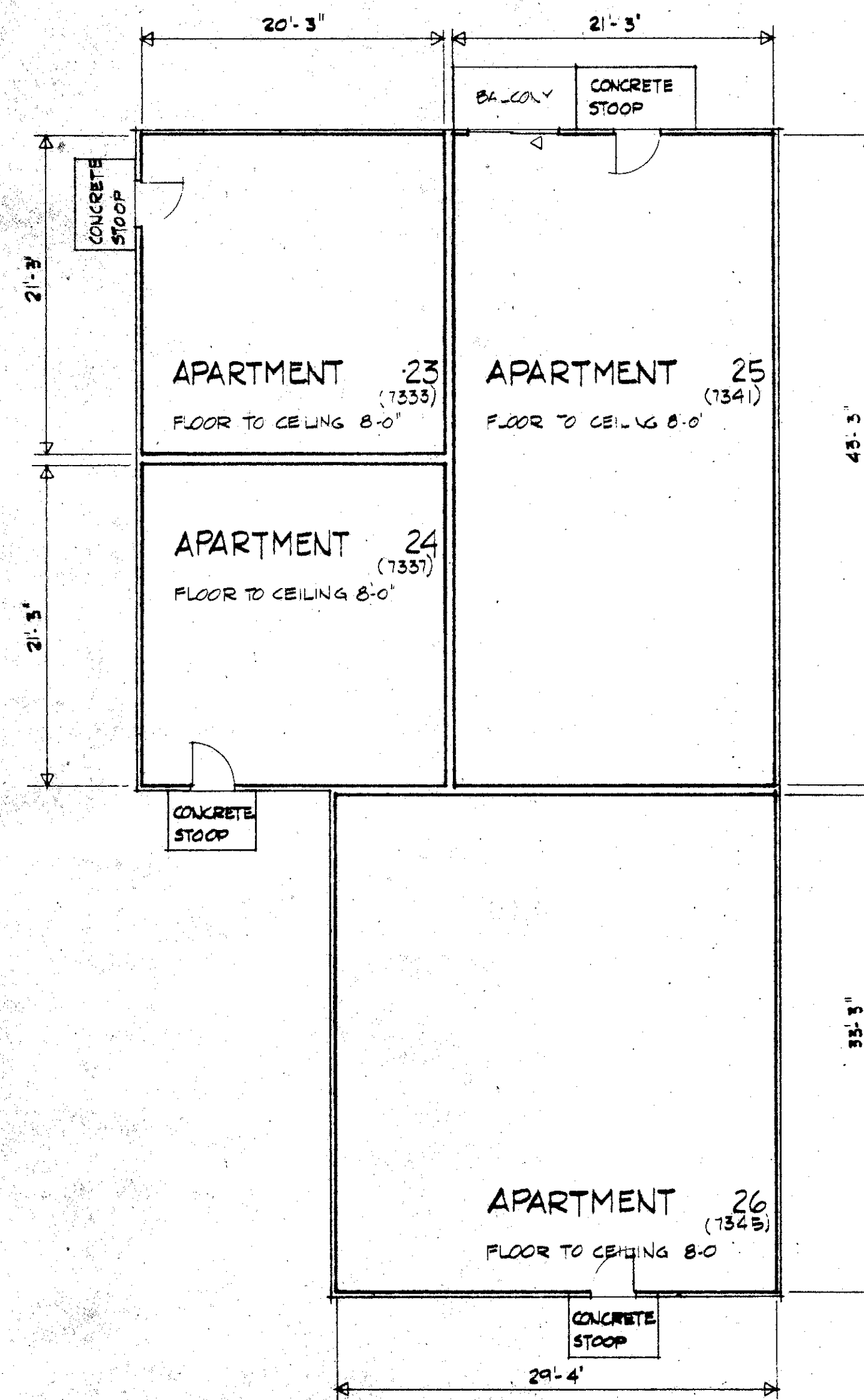


FIRST FLOOR PLAN
SCALE 1/8" = 1'-0"

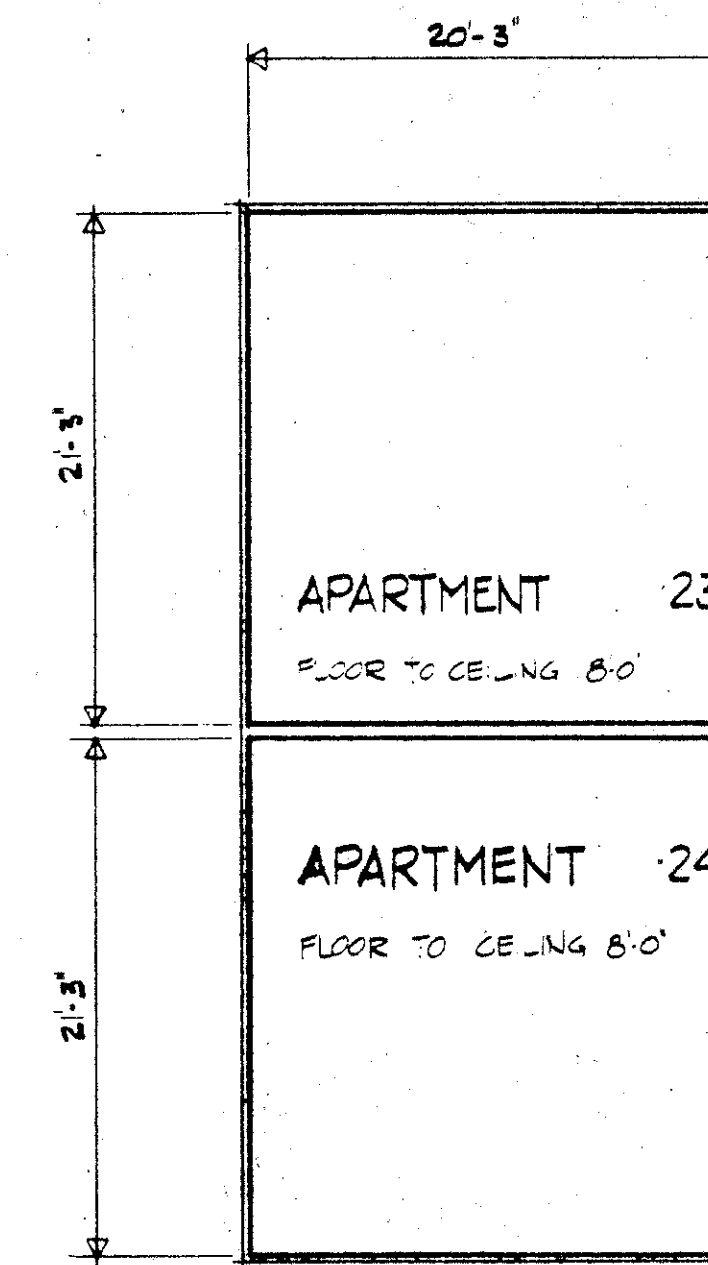
APARTMENT OWNERSHIP No. 13
WOODSTOCK CONDOMINIUM FIRST SECTION
BUILDING 7



BASEMENT PLAN
 SCALE 1/8" = 1'-0"



FIRST FLOOR PLAN
 SCALE 1/8" = 1'-0"



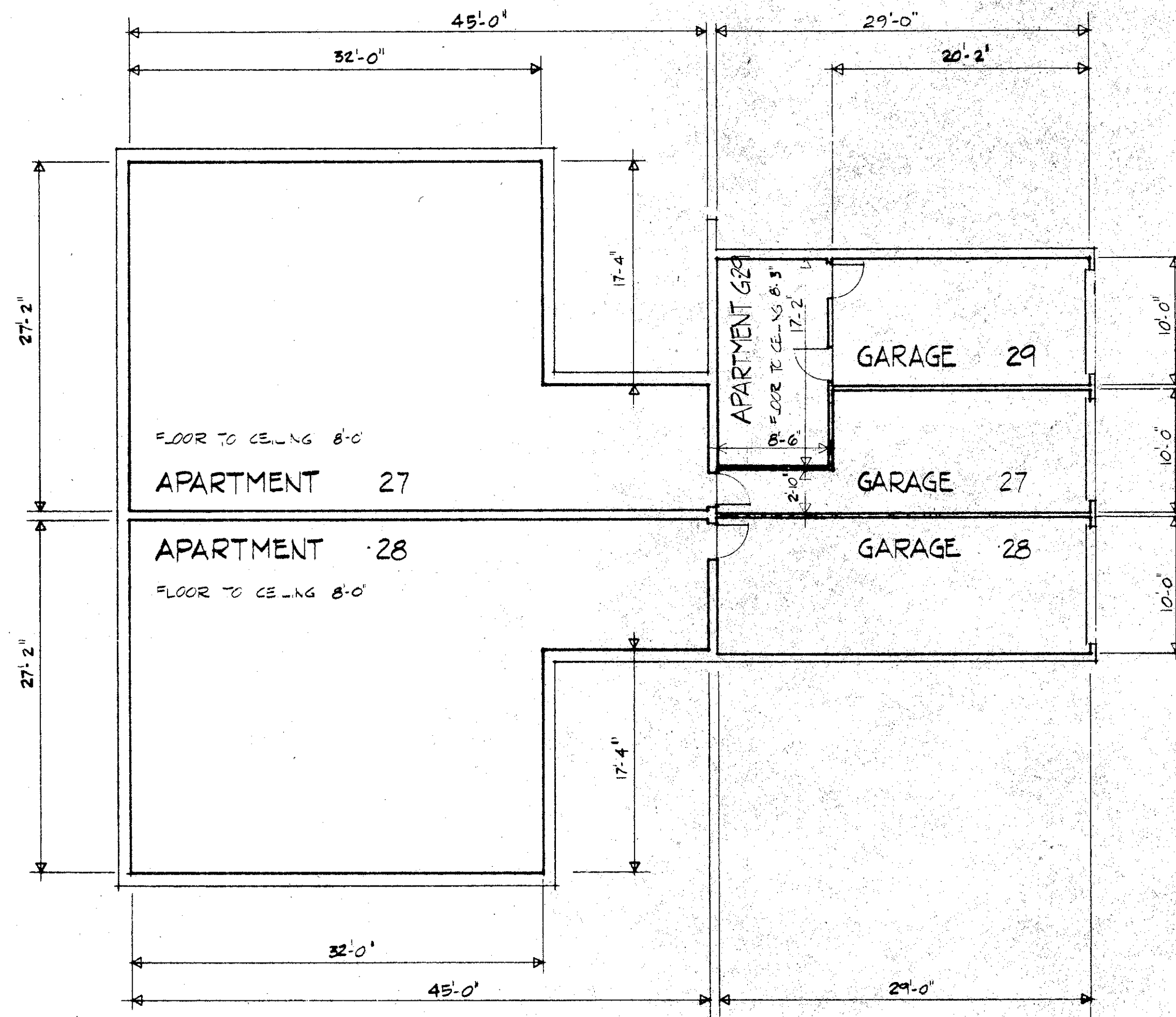
SECOND FLOOR PLAN
 SCALE 1/8" = 1'-0"

1073066
1073066

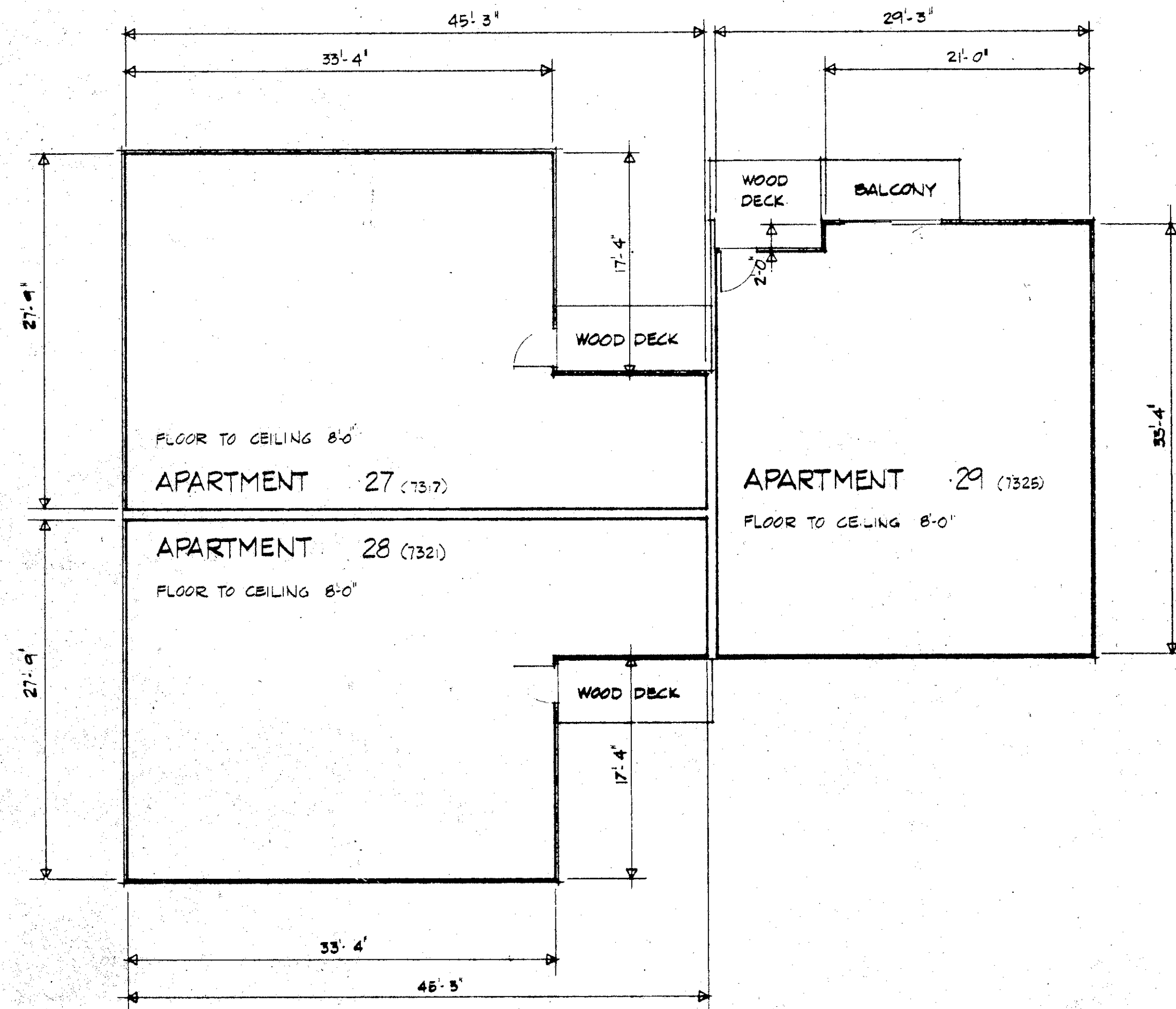
APARTMENT OWNERSHIP No. 13

WOODSTOCK CONDOMINIUM FIRST SECTION

BUILDING 8



BASEMENT PLAN
SCALE 1/8" = 1'-0"

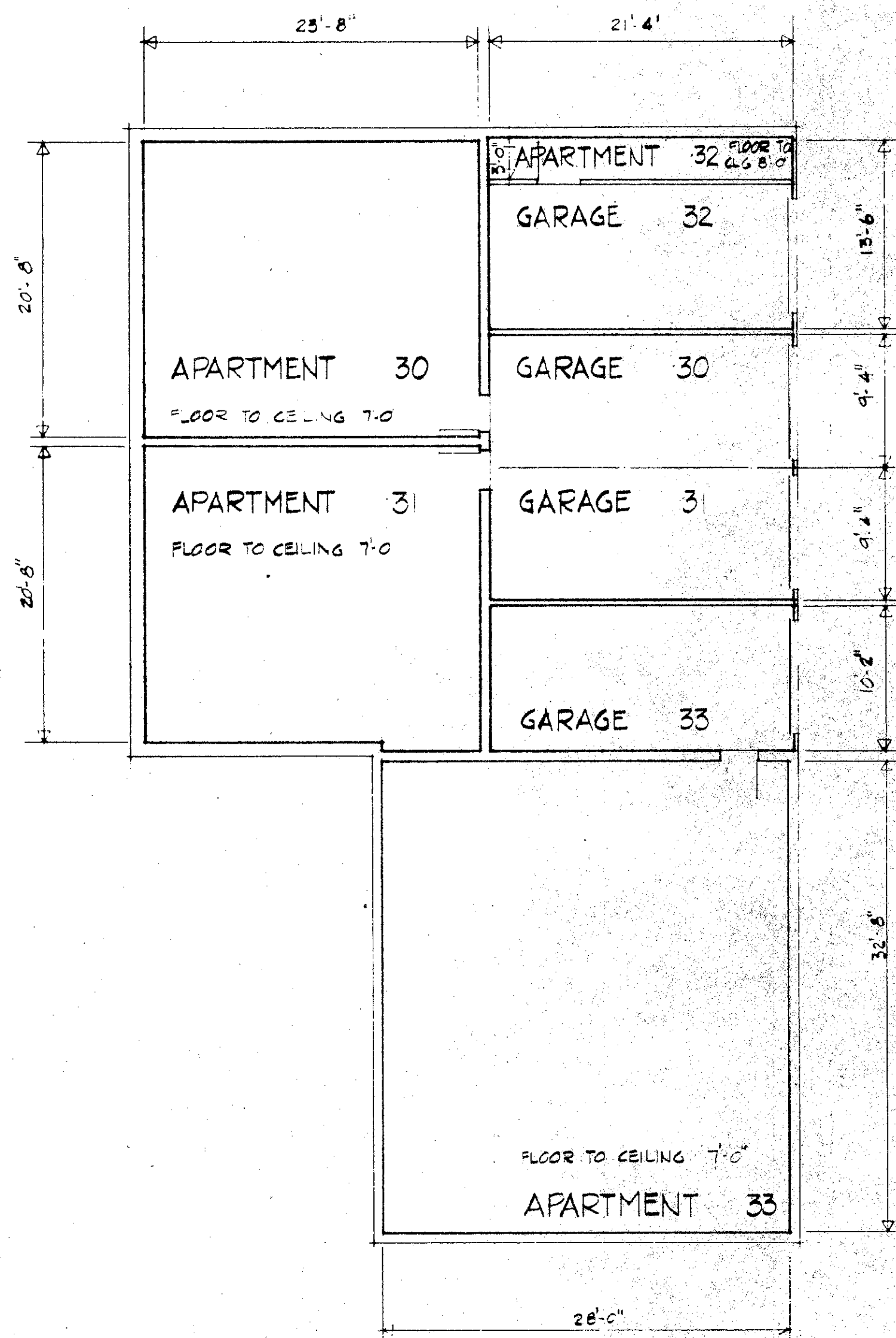


FIRST FLOOR PLAN
SCALE 1/8" = 1'-0"

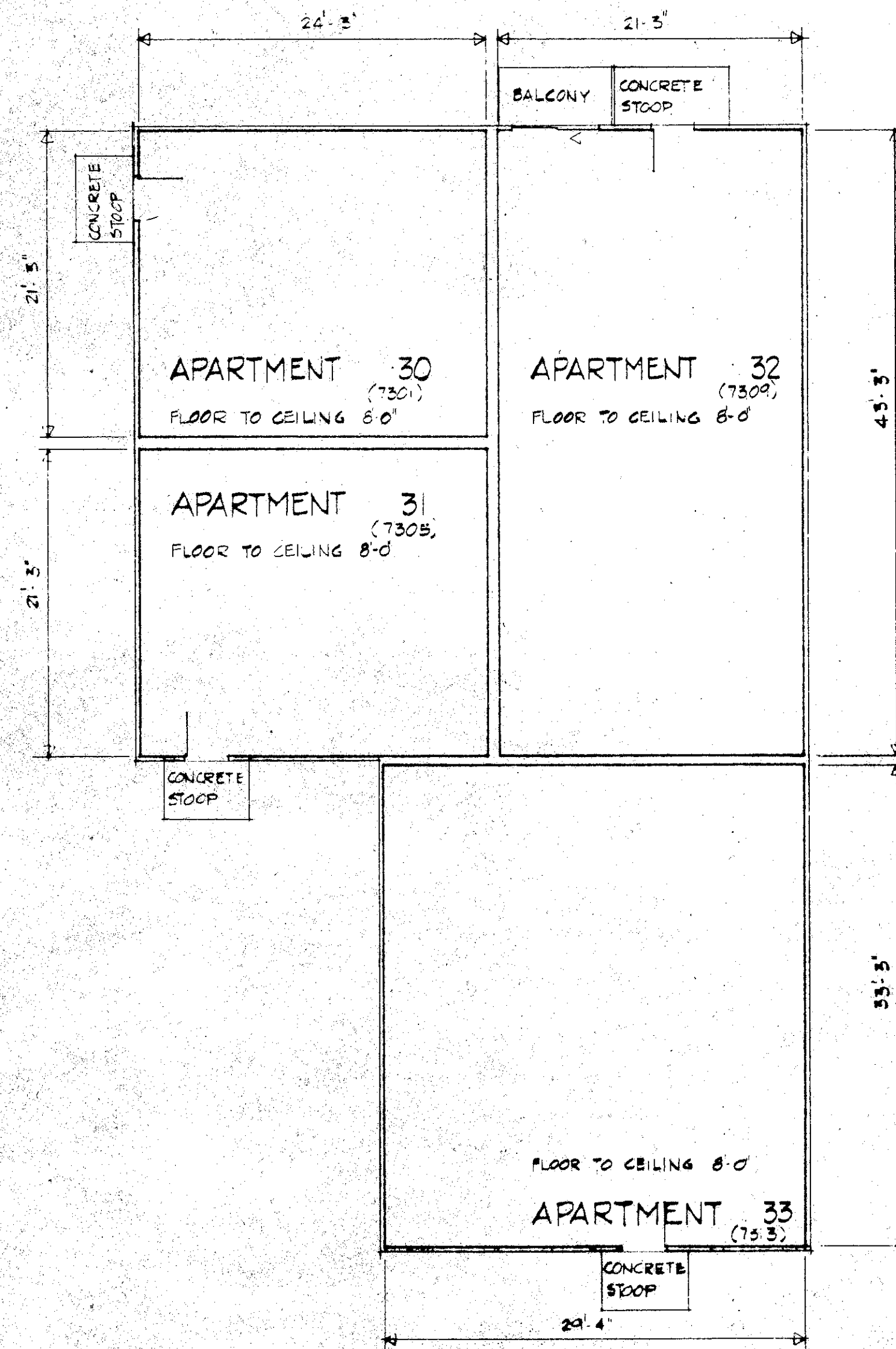
APARTMENT OWNERSHIP No. 13

WOODSTOCK CONDOMINIUM FIRST SECTION

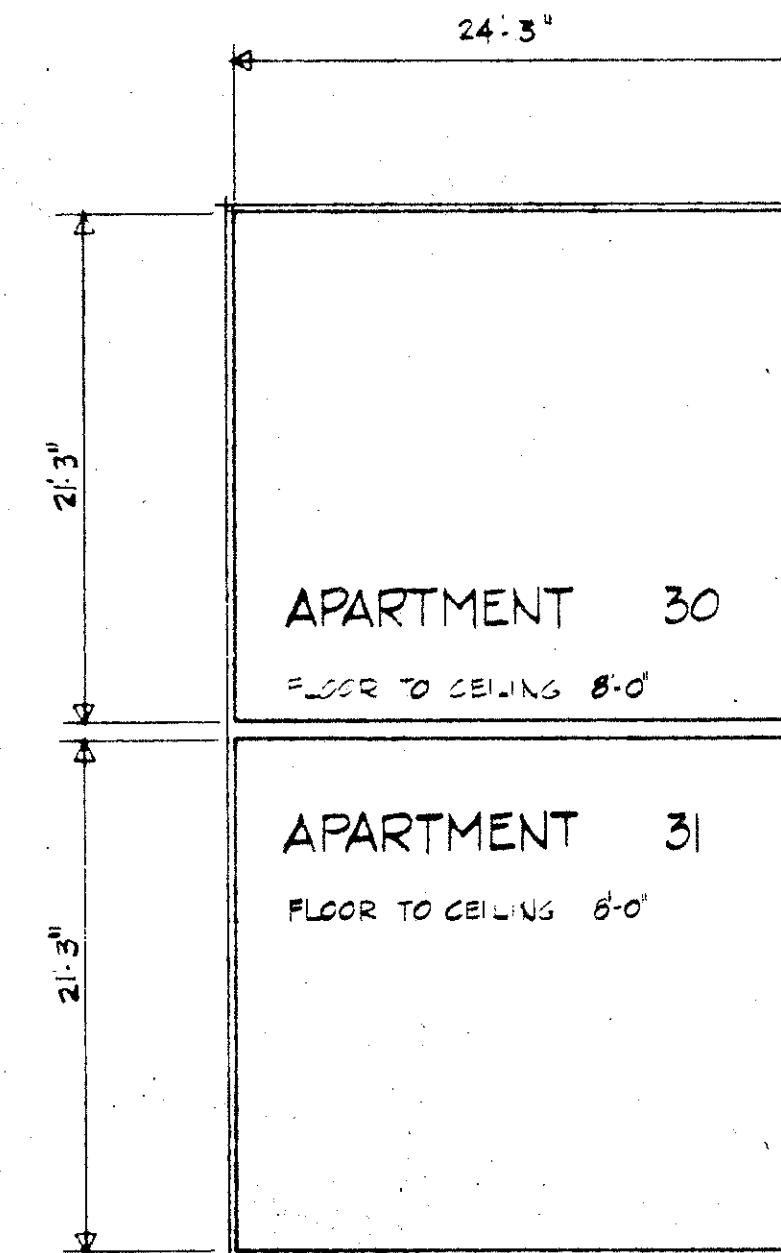
BUILDING 9



BASEMENT PLAN
SCALE 1/8" = 1'-0"



FIRST FLOOR PLAN
SCALE 1/8" = 1'-0"

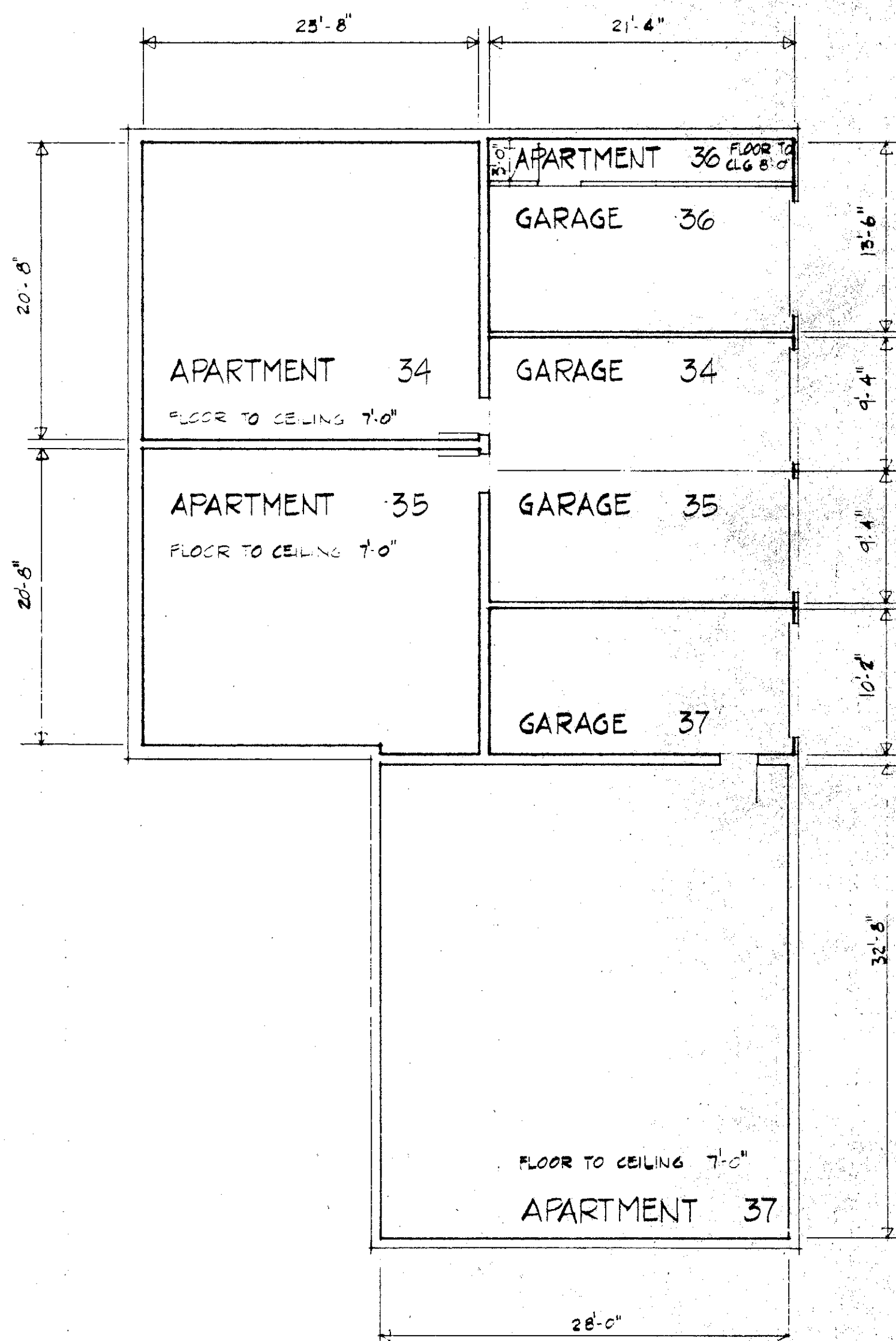


SECOND FLOOR PLAN
SCALE 1/8" = 1'-0"

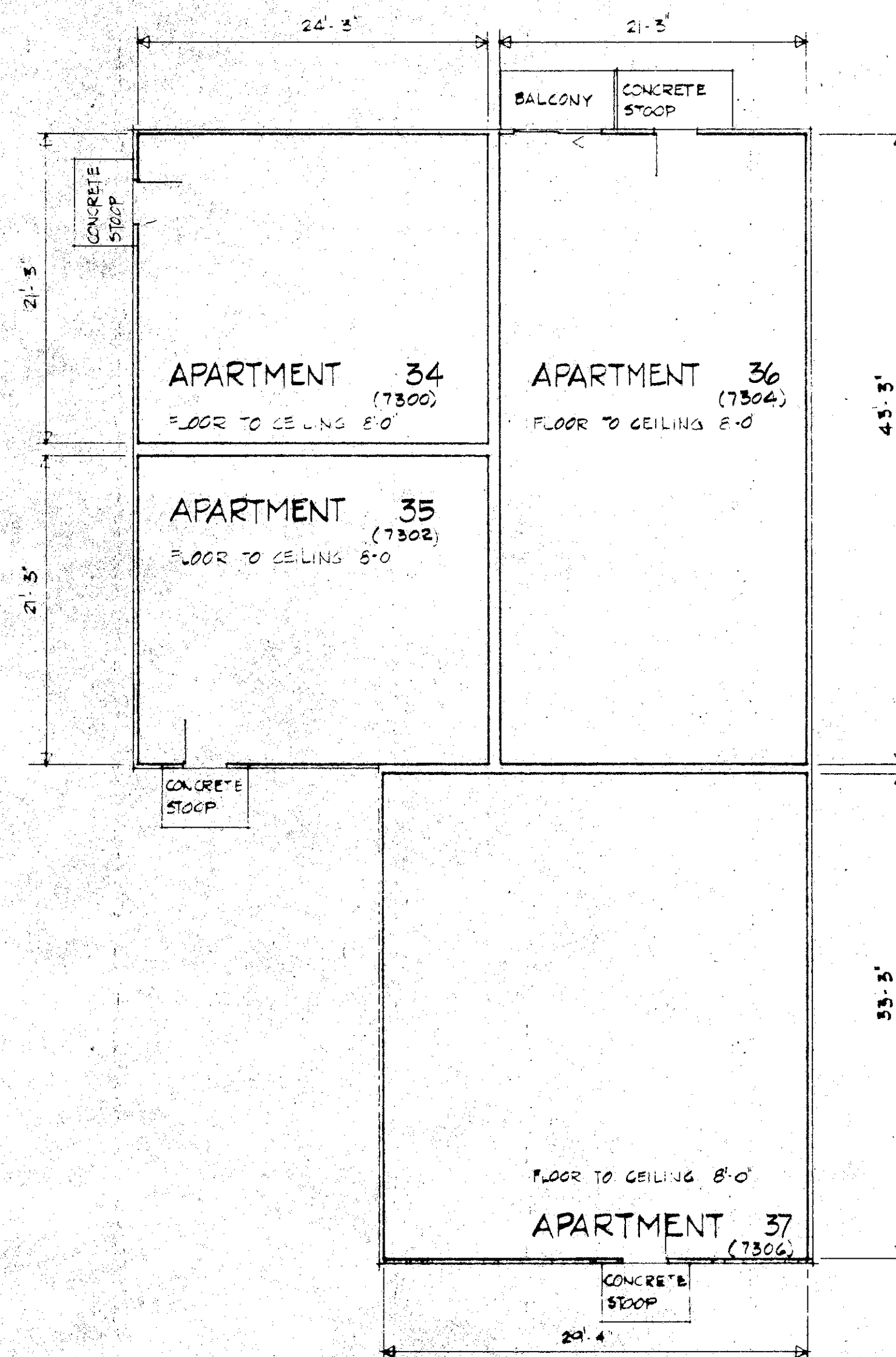
APARTMENT OWNERSHIP No. 13

WOODSTOCK CONDOMINIUM FIRST SECTION

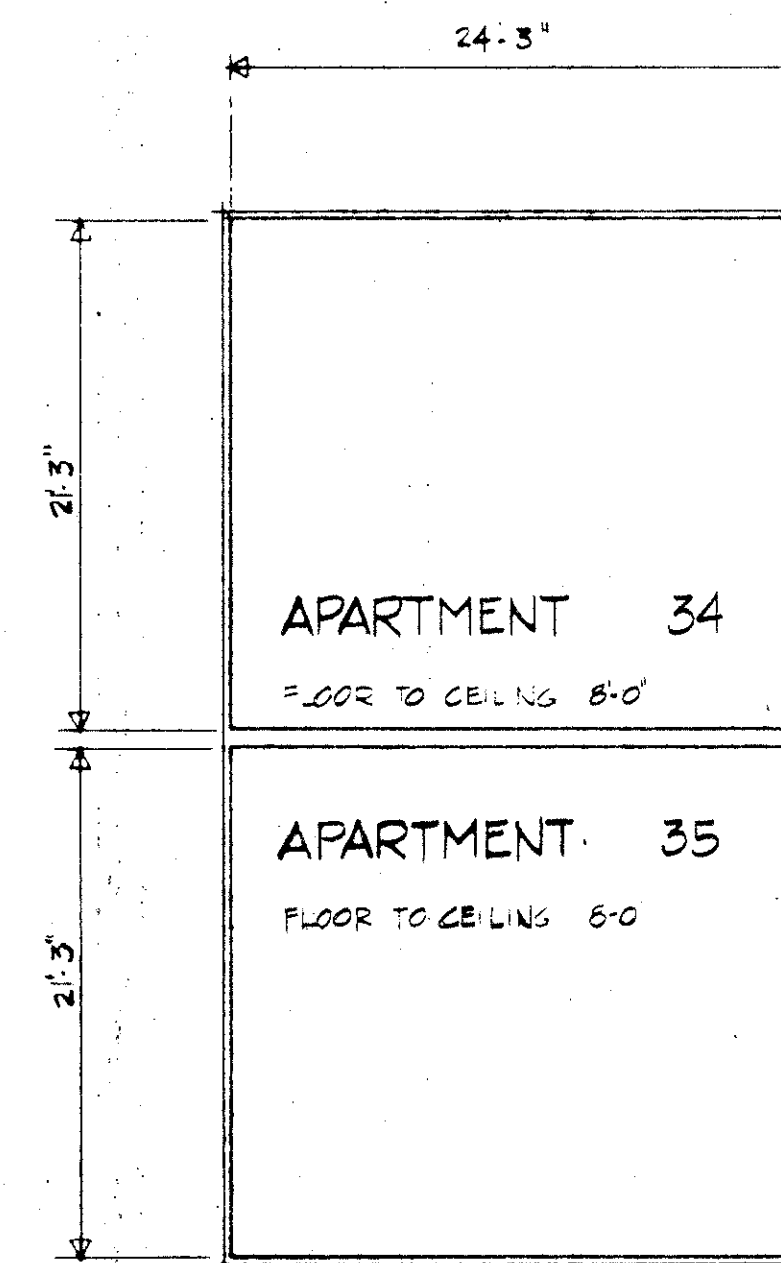
BUILDING 10



BASEMENT PLAN
SCALE 1/8" = 1'-0"



FIRST FLOOR PLAN
SCALE 1/8" = 1'-0"

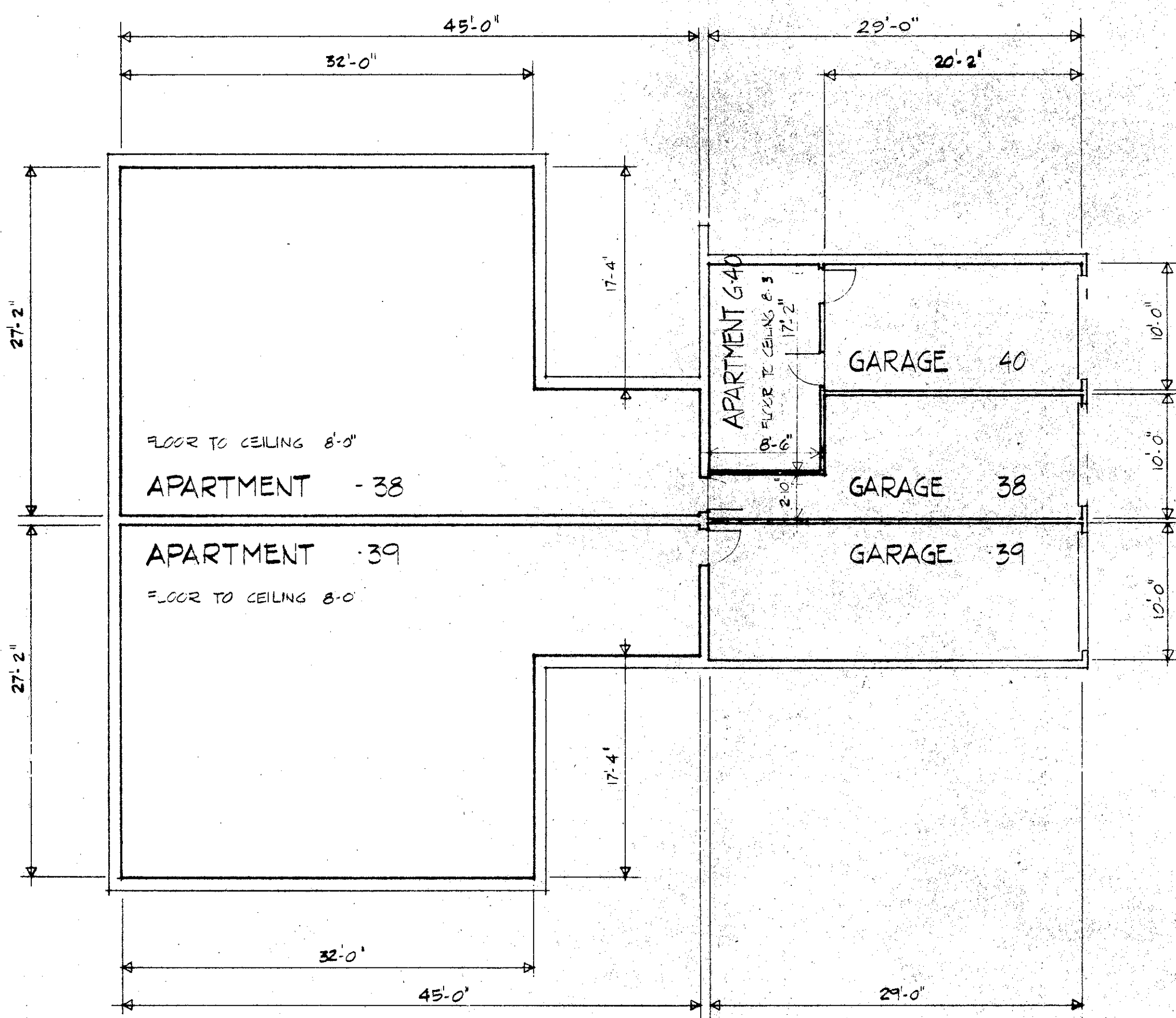


SECOND FLOOR PLAN
SCALE 1/8" = 1'-0"

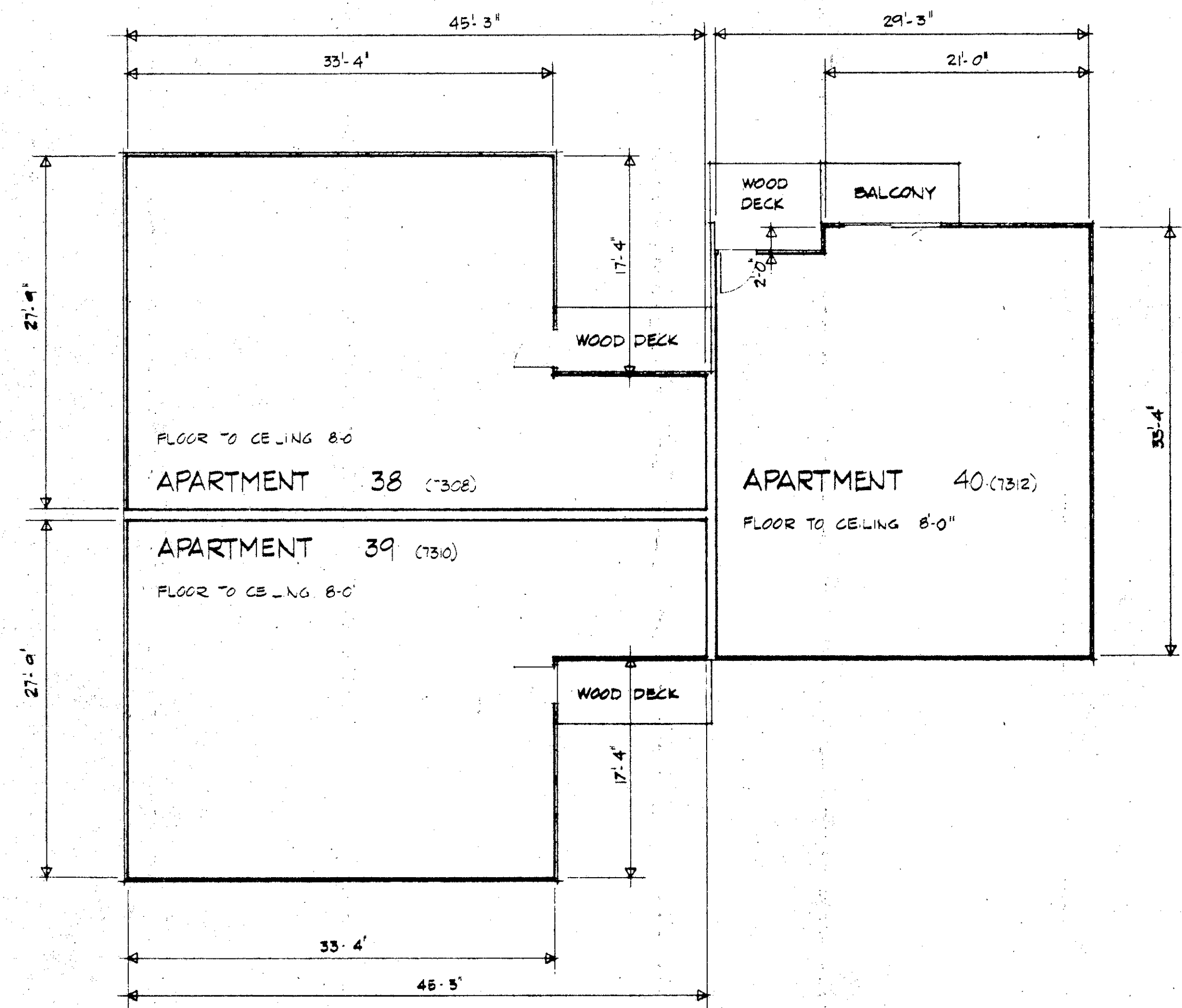
APARTMENT OWNERSHIP No. 13

WOODSTOCK CONDOMINIUM FIRST SECTION

BUILDING 11



BASEMENT PLAN
SCALE 1/8" = 1'-0"



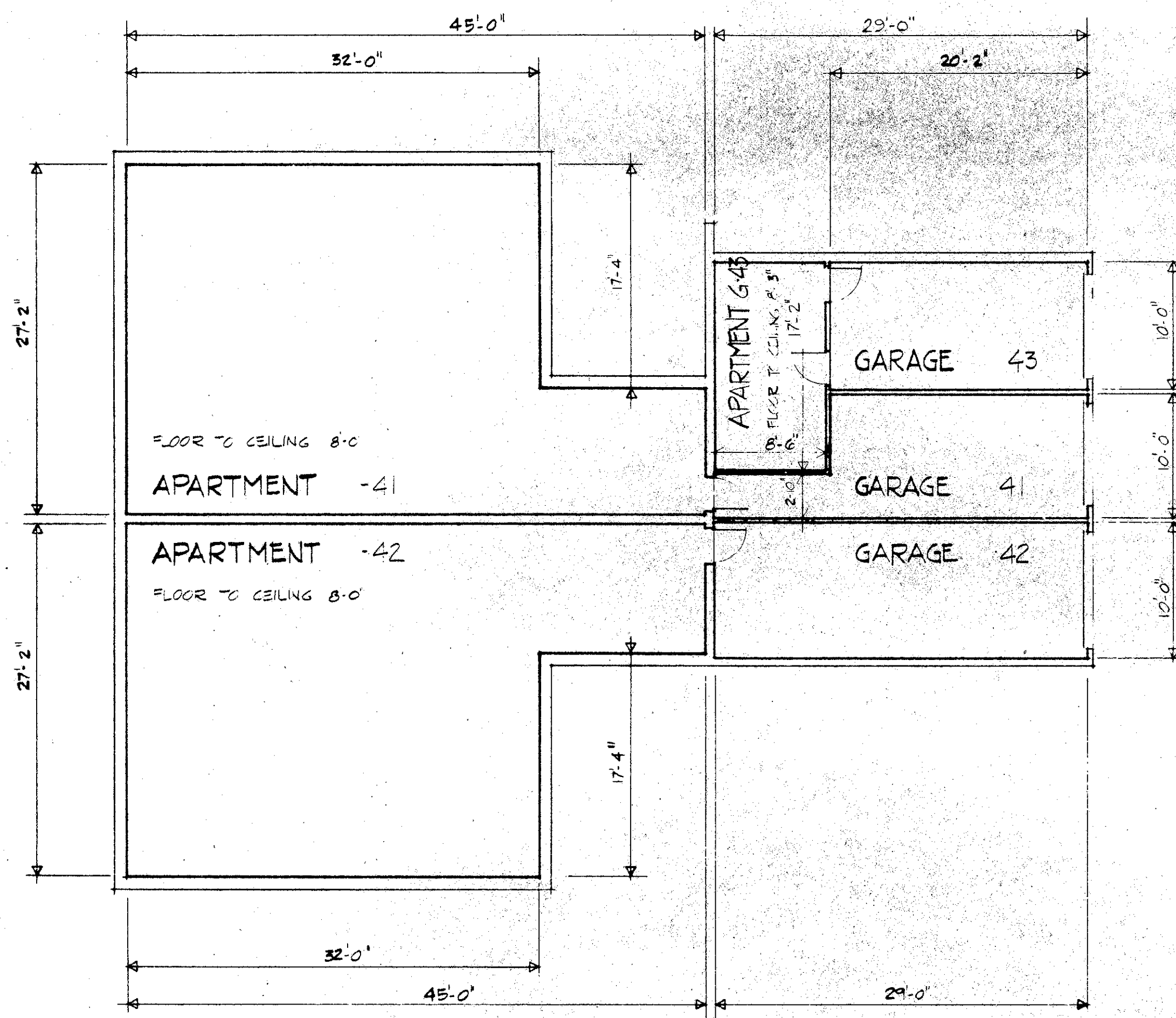
FIRST FLOOR PLAN
SCALE 1/8" = 1'-0"

1078060
1078060

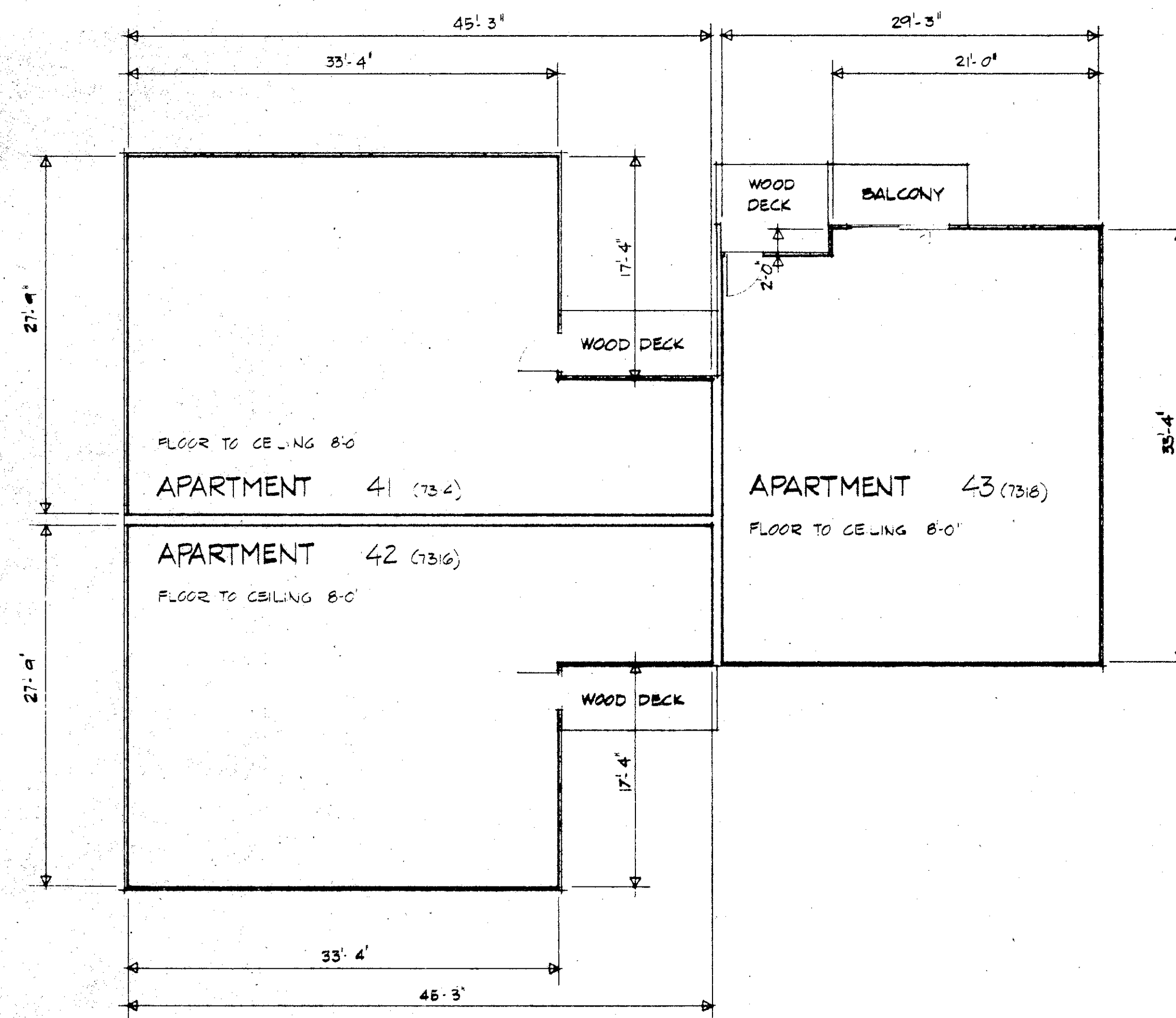
APARTMENT OWNERSHIP No. 13

WOODSTOCK CONDOMINIUM FIRST SECTION

BUILDING 12



BASEMENT PLAN
SCALE 8" = 1'-0"

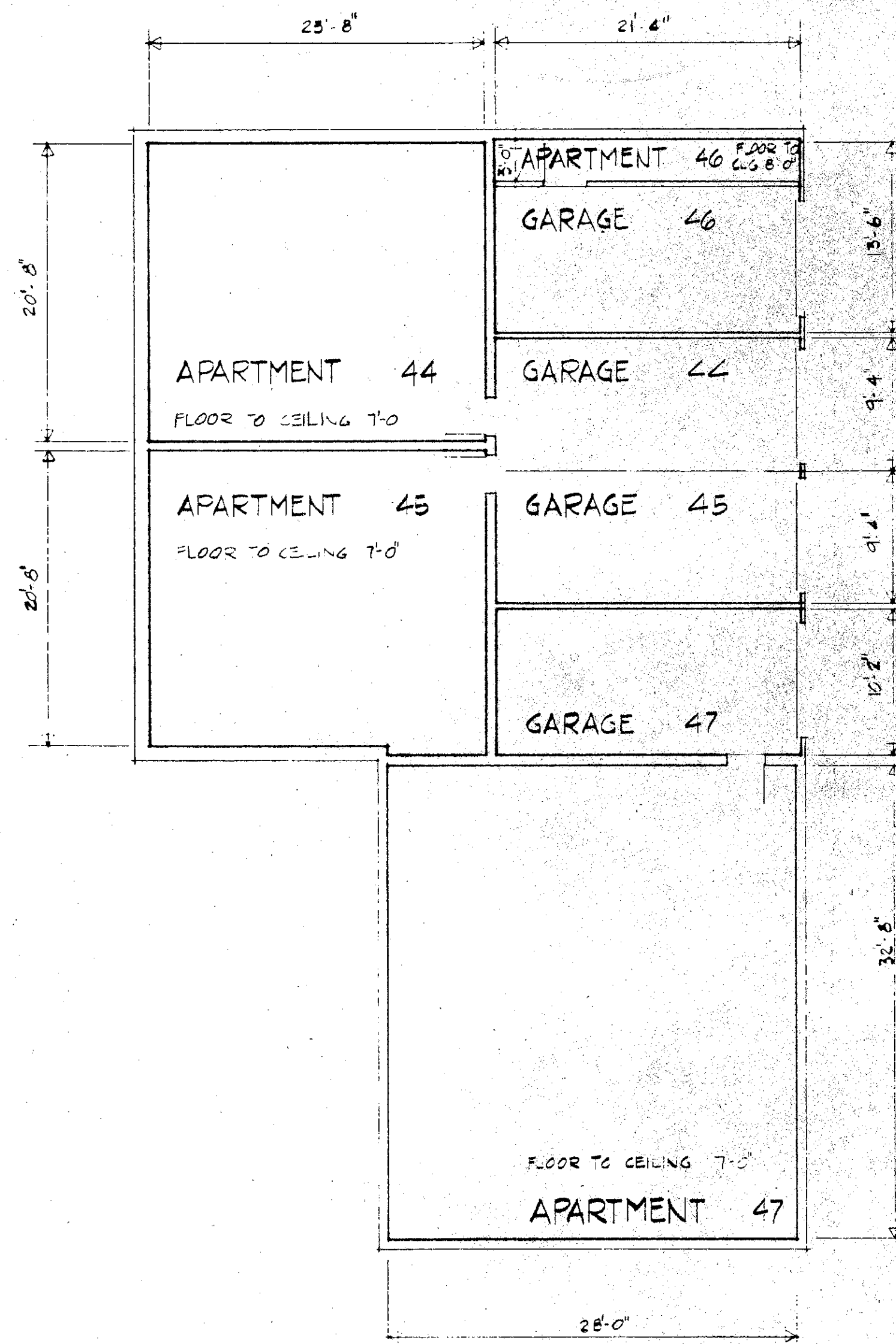


FIRST FLOOR PLAN
SCALE 8" = 1'-0"

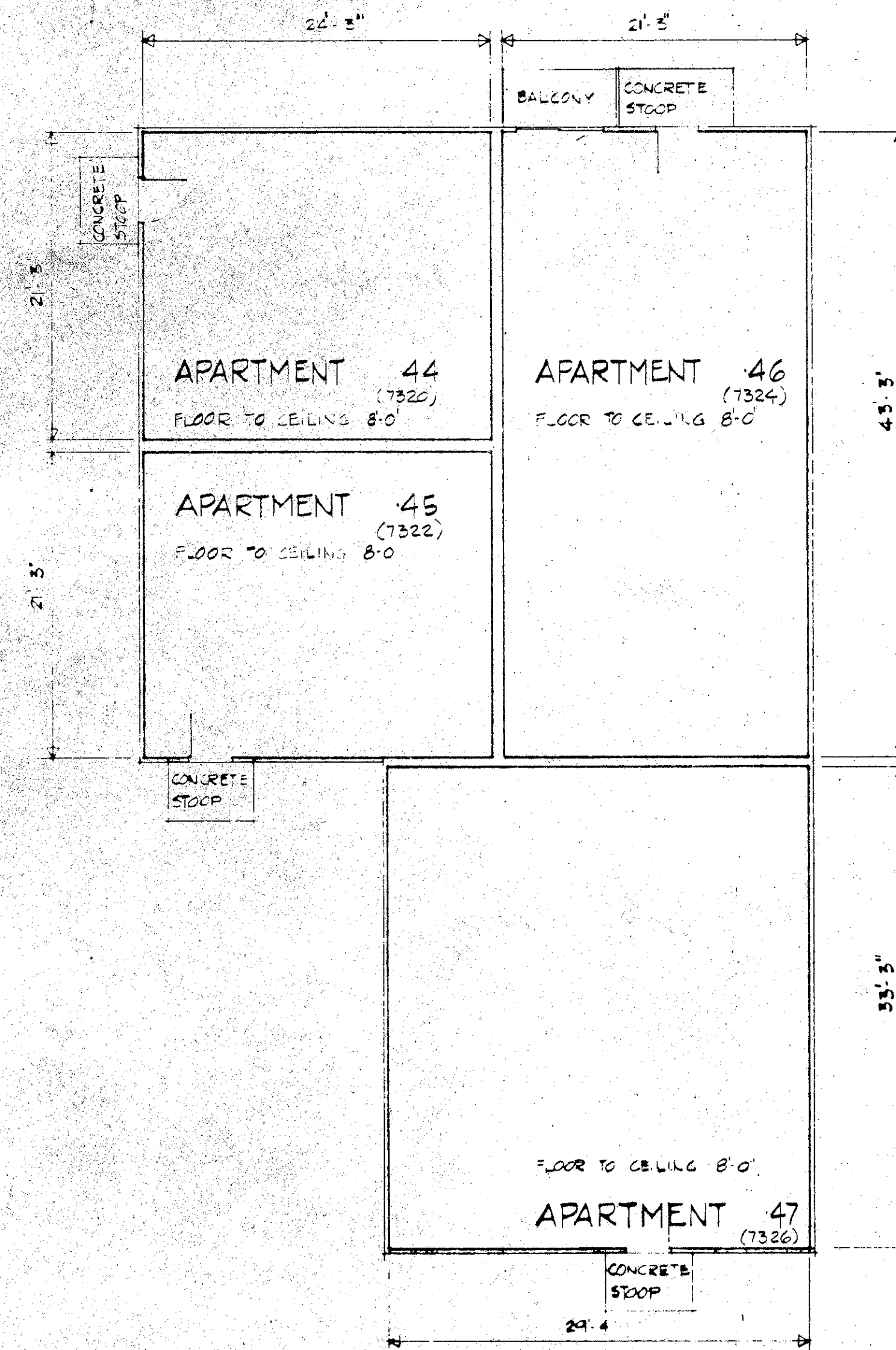
APARTMENT OWNERSHIP No. 13

WOODSTOCK CONDOMINIUM FIRST SECTION

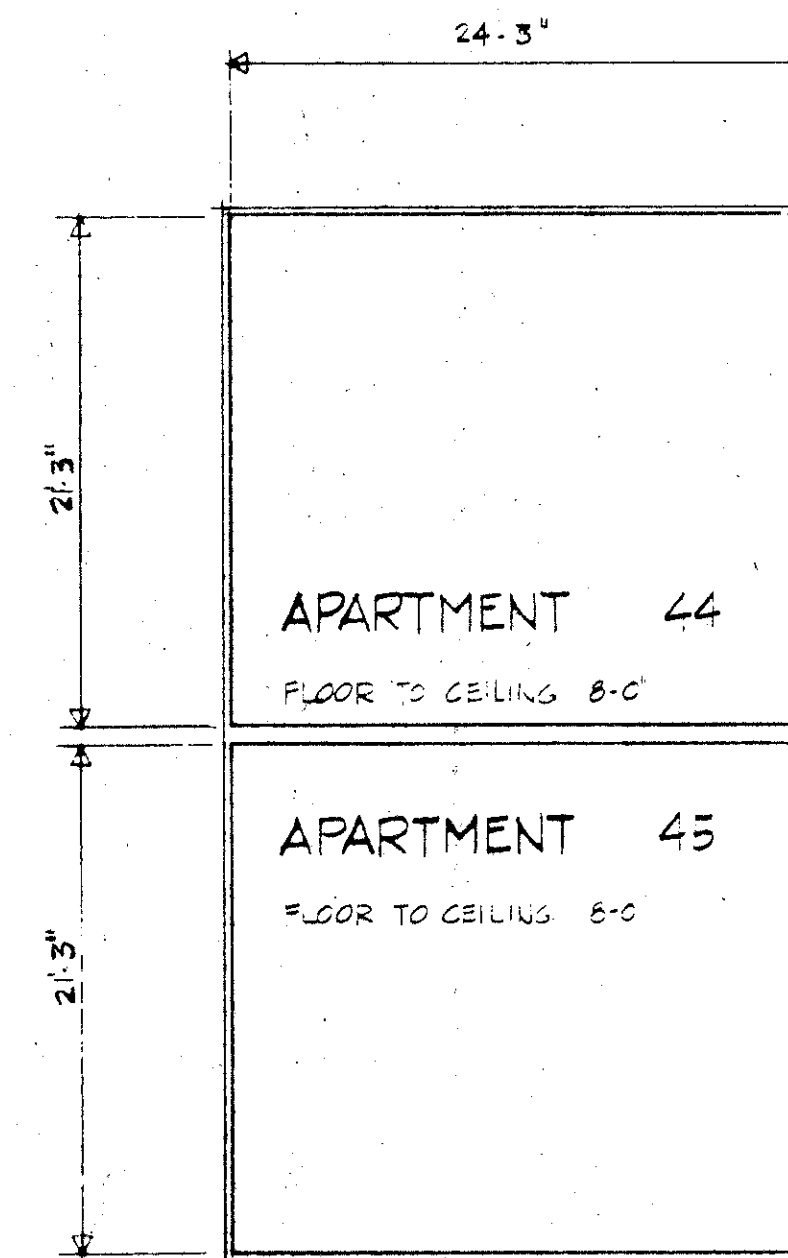
BUILDING 13



BASEMENT PLAN
SCALE 1/8" = 1'-0"



FIRST FLOOR PLAN
SCALE 1/8" = 1'-0"



SECOND FLOOR PLAN
SCALE 1/8" = 1'-0"