

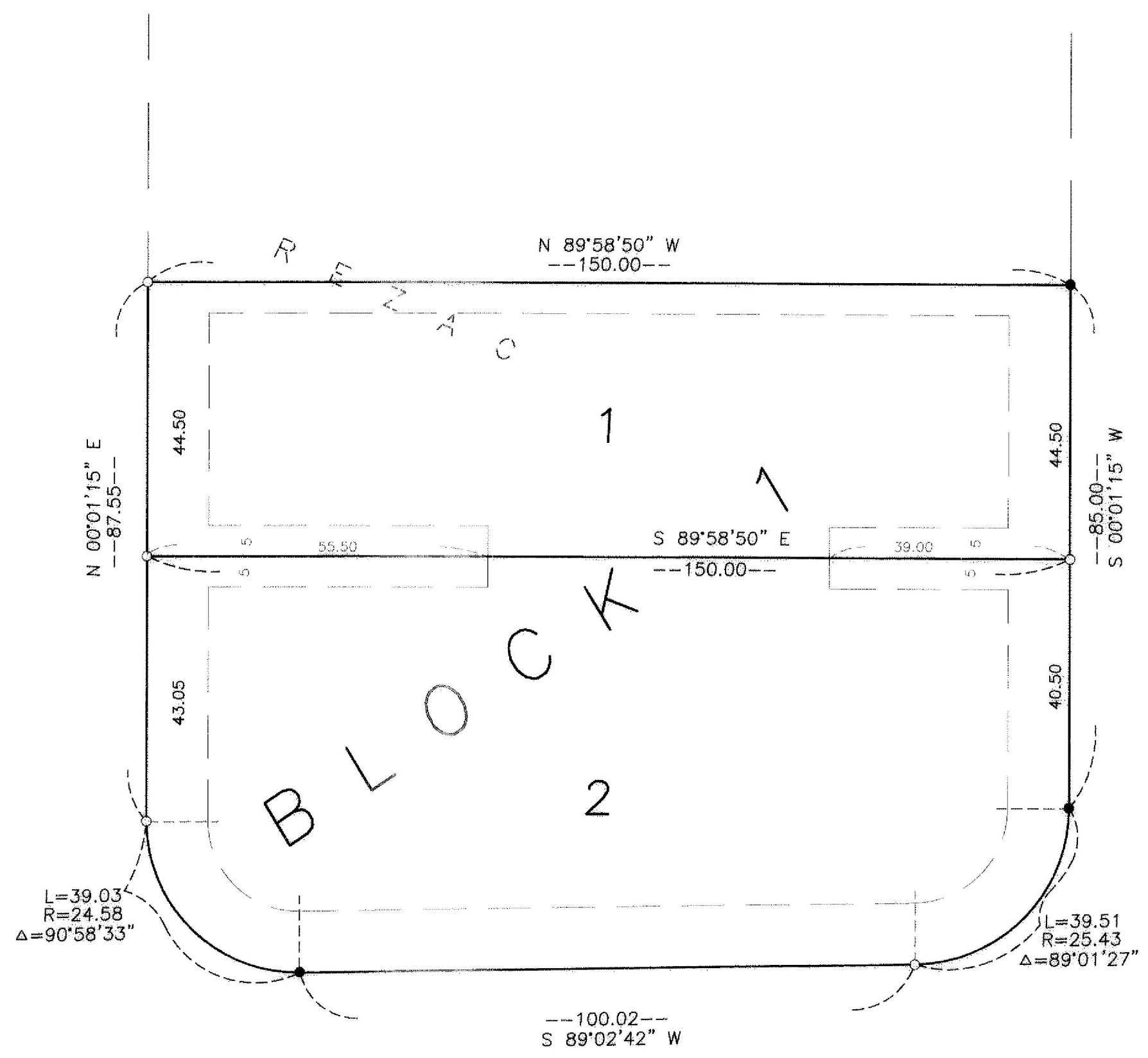
BROZIK ADDITION

C.R. DOC. NO. _____

V A L L E Y G R E E N

80

NORMANDEALE BOULEVARD



60

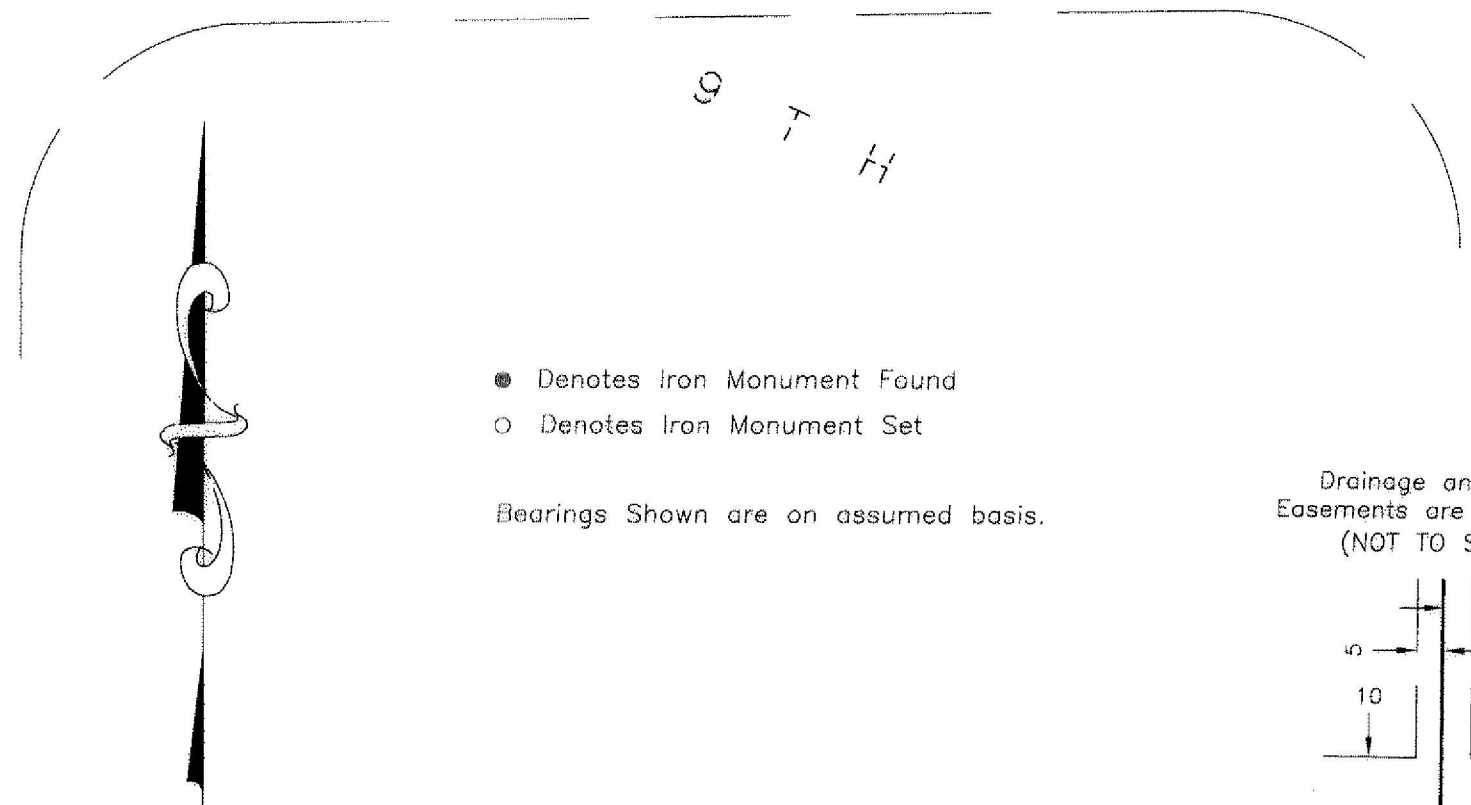
UTICA AVENUE SOUTH

B L O C K

OVERLOOK DRIVE

80

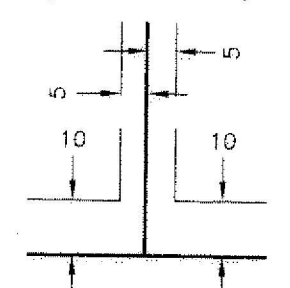
80



- Denotes Iron Monument Found
- Denotes Iron Monument Set

Bearings Shown are on assumed basis.

Drainage and Utility Easements are Shown Thus: (NOT TO SCALE)



Being 10 feet in width adjoining right of way lines and 5 feet in width adjoining lot lines, unless otherwise indicated on the plat.

SCALE IN FEET

60

W I L L 9TH ADDITION

KNOW ALL MEN BY THESE PRESENTS: That James D. Brozik and Eileen M. Brozik, his wife, owners and proprietors of the following described property situated in the State of Minnesota and County of Hennepin to wit:

LOT 1, BLOCK 6, REZAC WILL 9TH ADDITION


Have caused the same to be surveyed and platted as BROZIK ADDITION and do hereby donate and dedicate to the public for public use forever the easements for utility and drainage purposes as shown on the plat. in witness whereof said James D. Brozik and Eileen M. Brozik, his wife, have hereunto set their hands this 29th day of October, 2004.

SIGNED: James D. Brozik
James D. Brozik

Eileen M. Brozik
Eileen M. Brozik

STATE OF MINNESOTA
COUNTY OF HENNEPIN

The foregoing instrument was acknowledged before me this 29th day of October, 2004 by James D. Brozik and Eileen M. Brozik his wife.




Joyce W. M. Couture
Notary Public, Hennepin County, Minnesota
My commission expires 1-31-2007

I hereby certify that I have surveyed and platted the property described on this plat as BROZIK ADDITION; that this plat is a correct representation of the survey; that all distances are correctly shown on the plat in feet and hundredths of a foot; that all monuments have been correctly placed in the ground as shown; that the outside boundary lines are correctly designated on the plat and that there are no wetlands as defined in Minnesota Statutes, Section 505.02, Subd. 1 or public highways to be designated.

Larry R. Couture
Larry R. Couture, Land Surveyor
Minnesota License No. 9018

STATE OF MINNESOTA
COUNTY OF HENNEPIN

The foregoing Surveyors Certificate was acknowledged before me this 14th day of September, 2004, by Larry R. Couture Land Surveyor, Minnesota License No. 9018.



Joyce W. M. Couture
Notary Public, Hennepin County, Minnesota
My commission expires 1-31-2007

BLOOMINGTON, MINNESOTA

This plat of BROZIK ADDITION was approved and accepted by the City Council of Bloomington, Minnesota at a regular meeting thereof held this _____ day of _____, 200____. If applicable, the written comments and recommendations of the commissioner of Transportation and the County Highway Engineer have been received by the City or the prescribed 30 day period has elapsed without receipt of such comments and recommendations, as provided by Minn. Statutes, Section 505.03, Subd.2.

By _____ Mayor by _____ Manager

TAXPAYER SERVICES DEPARTMENT
HENNEPIN COUNTY, MINNESOTA

I hereby certify that taxes payable in _____ and prior years have been paid for lands described on this plat. Dated this _____ day of _____, 200____.

Patrick H. O'Connor, Hennepin County Auditor by _____, Deputy

SURVEY DIVISION
HENNEPIN COUNTY, MINNESOTA

Pursuant to MINN. STAT. Sec. 383b.565 (1969), this plat has been approved this _____ day of _____, 200____.

William P. Brown, Hennepin County Surveyor by _____

COUNTY RECORDER
HENNEPIN COUNTY, MINNESOTA

I hereby certify that the within plat of BROZIK ADDITION was filed in this office this _____ day of _____, 200____, at _____ o'clock _____ M.

Michael H. Cunniff, Hennepin County Recorder by _____, Deputy

