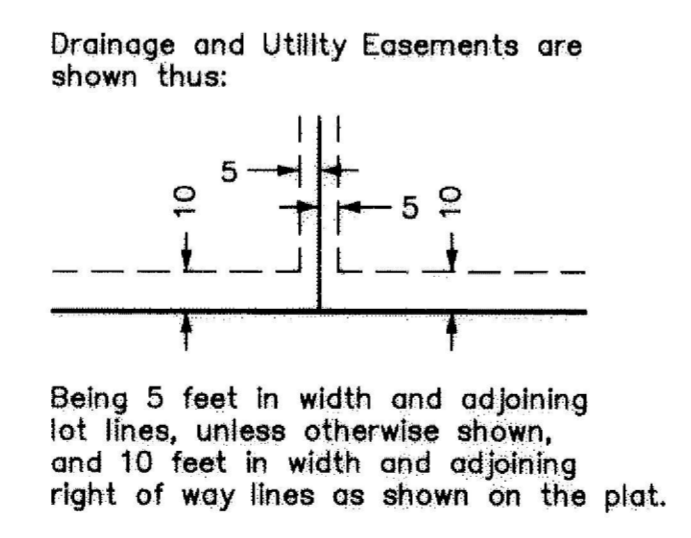
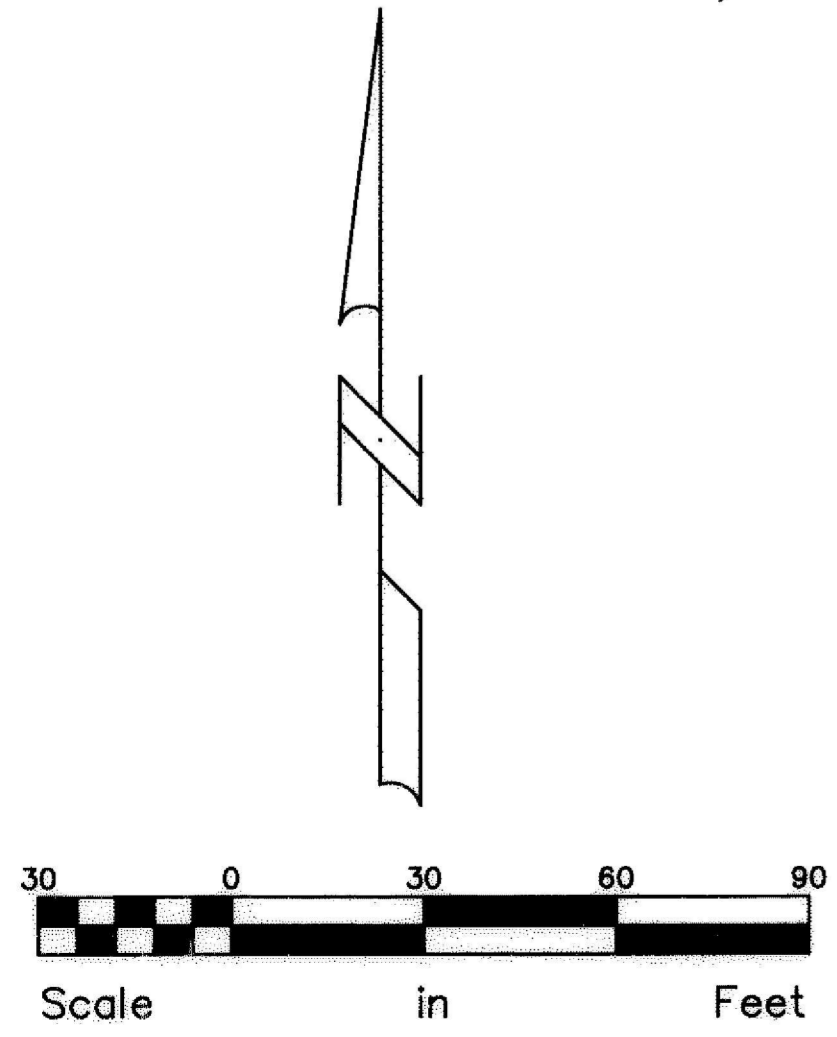
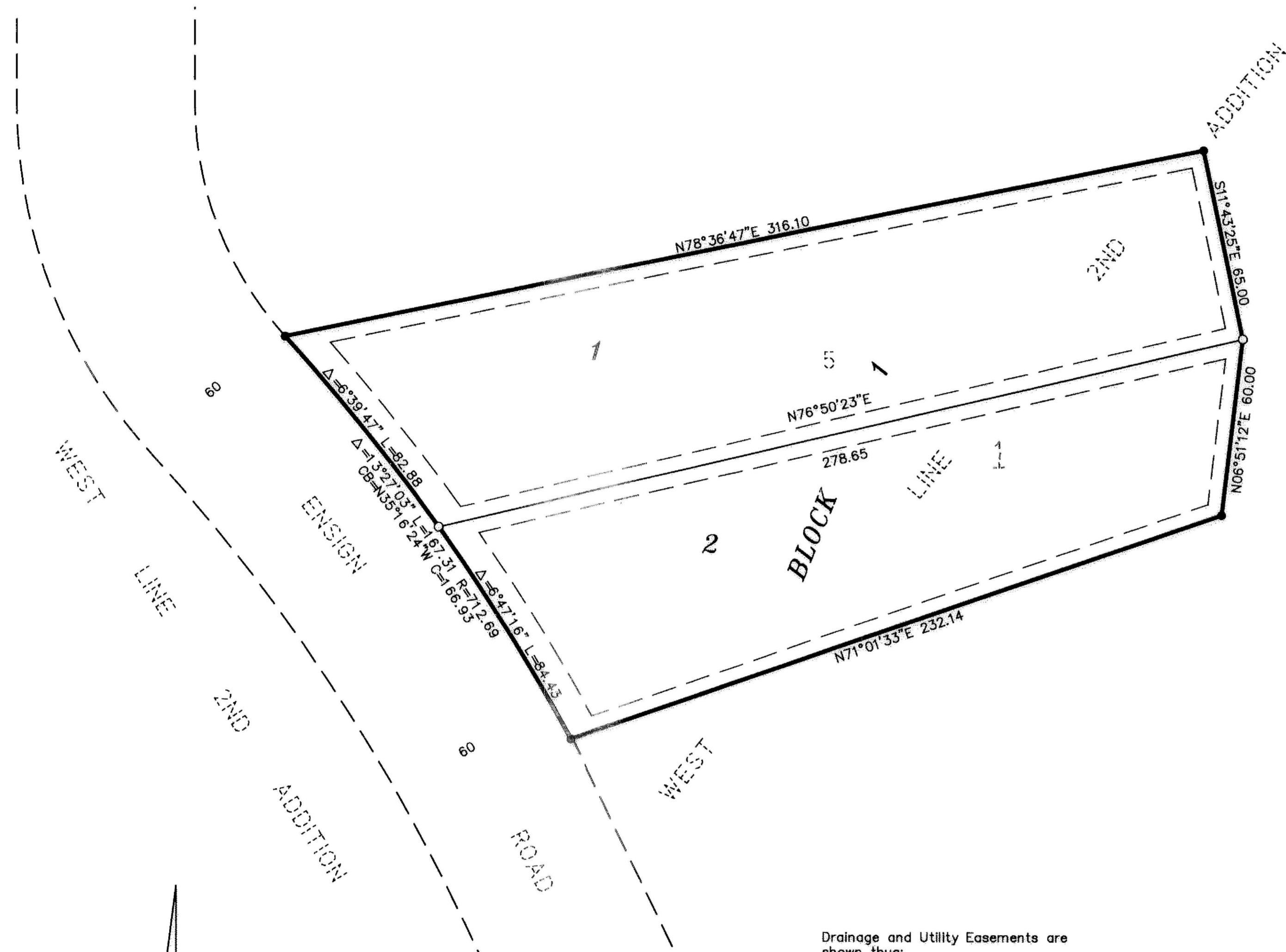


BRADLEY WILLIAMS ADDITION

R.T. DOC. NO.



- Denote Iron monument found.
- Denotes 1/2 Inch by 14 Inch iron pipe monument set and marked by License No. 14376.

Bearings shown are based upon an assumed datum.

KNOW ALL MEN BY THESE PRESENTS: That Steven Marlin Grant Homes, Inc., a Minnesota corporation, fee owner of the following described property situated in the County of Hennepin, State of Minnesota, to wit:

Lot 5, Block 1, WEST LINE 2ND ADDITION.

Has caused the same to be surveyed and platted as BRADLEY WILLIAMS ADDITION and does hereby donate and dedicate to the public for public use forever the easements for drainage and utility purposes as shown on this plat.

In witness whereof said Steven Marlin Grant Homes, Inc., a Minnesota corporation, has caused these presents to be signed by its proper officer this 27th day of December, 2008.


STEVEN MARLIN GRANT HOMES, INC.

Steven M. Grant
Steven M. Grant, President

STATE OF MINNESOTA
COUNTY OF Dakota

The foregoing instrument was acknowledged before me this 27th day of December, 2008 by Steven M. Grant, the president of Steven Marlin Grant Homes, Inc., a Minnesota corporation, on behalf of said corporation.

Ronelle F. Hedlund
Notary Public, Minnesota
My Commission Expires 01-31-2010



I hereby certify that I have surveyed and platted the property described on this plat as BRADLEY WILLIAMS ADDITION; that this plat is a correct representation of said survey; that all distances are correctly shown in feet and hundredths of a foot; that all monuments have been correctly placed in the ground as shown on said plat; that the outside boundary lines are correctly designated on said plat; and that there are no wet lands as defined in MS 505.02, Subdivision 1, or public highways to be designated on said plat.

Jeffrey D. Lindgren
Jeffrey D. Lindgren, Land Surveyor
Minnesota License Number 14376

STATE OF MINNESOTA
COUNTY OF DAKOTA

The foregoing surveyor's certificate was acknowledged before me this 27th day of December, 2008 by Jeffrey D. Lindgren, Land Surveyor.

Ronelle F. Hedlund
Notary Public, Minnesota
My Commission Expires January 31, 2010



BLOOMINGTON, MINNESOTA

This plat of BRADLEY WILLIAMS ADDITION was approved and accepted by the City Council of Bloomington, Minnesota at a regular meeting thereof held on this ___ day of _____, 200___. If applicable, the written comments and recommendations of the Commissioner of Transportation and the County Highway Engineer have been received by the city or the prescribed 30 day period has elapsed without receipt of such comments and recommendations, as provided by Minnesota Statutes, Section 505.03, Subdivision 2.

CITY COUNCIL OF BLOOMINGTON, MINNESOTA

By: _____ Mayor By: _____ City Manager

TAXPAYER SERVICES DEPARTMENT, HENNEPIN COUNTY, MINNESOTA

I hereby certify that taxes payable in _____ and prior years have been paid in full for all land described on this plat.

Dated this ___ day of _____, 200__.

Patrick H. O'Connor, Hennepin County Auditor By: _____ Deputy

SURVEY DIVISION, HENNEPIN COUNTY, MINNESOTA

Pursuant to MINN. STAT. Sec. 383B.565 (1969), this plat has been approved this ___ day of _____, 200__.

William P. Brown, Hennepin County Surveyor By: _____

REGISTRAR OF TITLES, HENNEPIN COUNTY, MINNESOTA

I hereby certify that the within plat of BRADLEY WILLIAMS ADDITION was filed for record in this office this ___ day of _____, 200__ at ___ o'clock __M.

Michael H. Cuniff, Registrar of Titles By: _____ Deputy