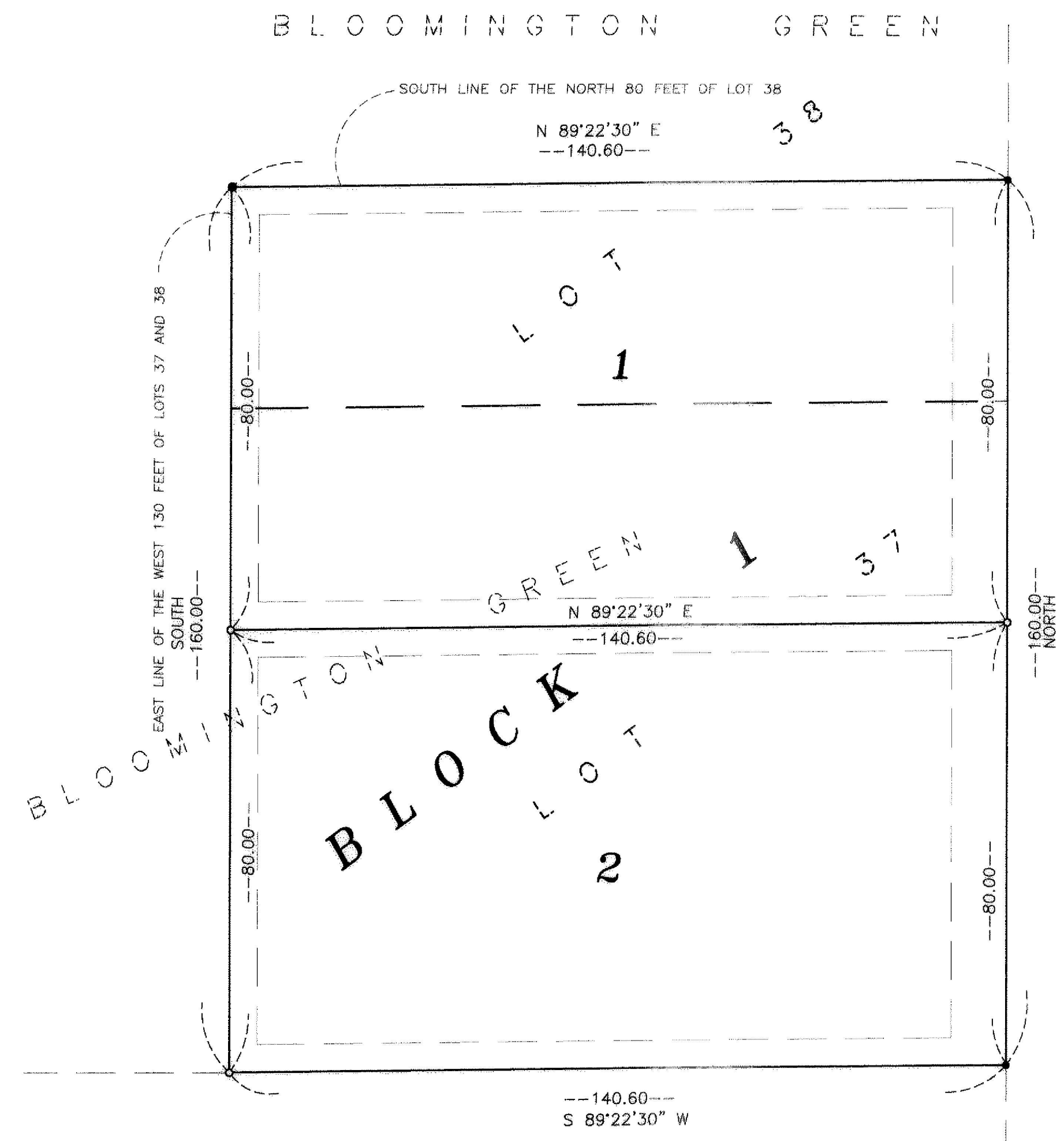


BLOOMINGTON GREEN 4TH ADDITION



60

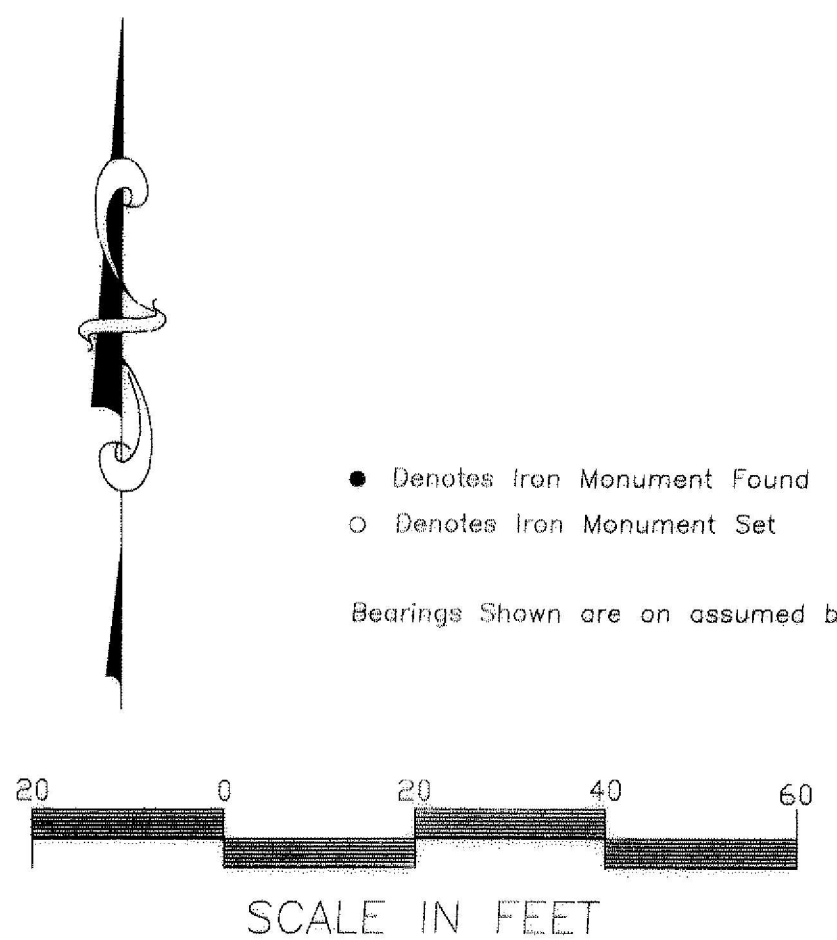
IRWIN AVENUE

60

BLOOMINGTON GREEN

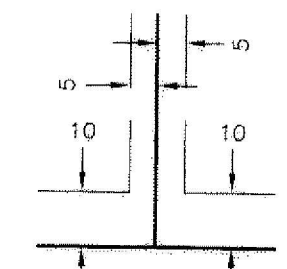
DEVOLD 1ST ADDITION

CARL R. MELANDER ADDITION



- Denotes Iron Monument Found
 - Denotes Iron Monument Set
- Bearings Shown are on assumed basis.

Drainage and Utility Easements are Shown Thus: (NOT TO SCALE)



Being 10 feet in width adjoining right of way lines and 5 feet in width adjoining lot lines, unless otherwise indicated on the plat.

KNOW ALL MEN BY THESE PRESENTS: That The Blaisdell Group, LLC, a Minnesota limited liability company, owner and proprietor and Premier Bank, a Minnesota Corporation, mortgagee of the following described property situated in the State of Minnesota and County of Hennepin to wit:

Lot 38, Bloomington Green, except the North 80 feet thereof and except that part of the West 130 feet of said Lot lying South of the North 80 feet thereof, also Lot 37, Bloomington Green, except the West 130 feet thereof.

Have caused the same to be surveyed and platted as BLOOMINGTON GREEN 4TH ADDITION and do hereby donate and dedicate to the public for public use forever the easements for utility and drainage purposes as shown on the plat. In witness whereof said The Blaisdell Group, LLC, a Minnesota Limited Liability Company, has caused these presents to be signed by its proper officer this 26 day of October, 2005. In witness whereof said Premier Bank, a Minnesota Corporation has caused these presents to be signed by its proper officers this 26 day of October, 2005.

BLAISDELL GROUP, LLC by Michael E. Kohn Chief Manager
 PREMIER BANK By [Signature] its President
 By _____ its _____

STATE OF MINNESOTA
 COUNTY OF HENNEPIN
 The foregoing instrument was acknowledged before me this 20th day of October, 2005, by Michael E. Kohn, Chief Manager of The Blaisdell Group, LLC on behalf of said company.
[Signature]
 Notary Public, Hennepin County, Minnesota
 My commission expires 1-31-06

STATE OF MINNESOTA
 COUNTY OF HENNEPIN
 The foregoing instrument was acknowledged before me this 20th day of October, 2005, by Michael E. Kohn its President and _____ its _____ of Premier Bank, a Minnesota Corporation on behalf of said corporation.
[Signature]
 Notary Public, Hennepin County, Minnesota
 My commission expires 1-31-06

I hereby certify that I have surveyed and platted the property described on this plat as BLOOMINGTON GREEN 4TH ADDITION; that this plat is a correct representation of the survey; that all distances are correctly shown on the plat in feet and hundredths of a foot; that all monuments have been correctly placed in the ground as shown; that the outside boundary lines are correctly designated on the plat and that there are no wetlands as defined in Minnesota Statutes, Section 505.02, Subd. 1 or public highways to be designated.

[Signature]
 Larry R. Couture, Land Surveyor
 Minnesota License No. 9018

STATE OF MINNESOTA
 COUNTY OF HENNEPIN
 The foregoing Surveyors Certificate was acknowledged before me this 14th day of October, 2005, by Larry R. Couture Land Surveyor, Minnesota License No. 9018.
[Signature]
 Notary Public, Hennepin County, Minnesota
 My commission expires 1-31-06

BLOOMINGTON, MINNESOTA
 This plat of BLOOMINGTON GREEN 4TH ADDITION was approved and accepted by the City Council of Bloomington, Minnesota at a regular meeting thereof held this _____ day of _____, 2005. If applicable, the written comments and recommendations of the commissioner of Transportation and the County Highway Engineer have been received by the City or the prescribed 30 day period has elapsed without receipt of such comments and recommendations, as provided by Minn. Statutes, Section 505.03, Subd. 2.

By _____ Mayor by _____ City Manager

TAXPAYER SERVICES DEPARTMENT
 HENNEPIN COUNTY, MINNESOTA
 I hereby certify that taxes payable in _____ and prior years have been paid for lands described on this plat. Dated this _____ day of _____, 2005.

Patrick H. O'Connor, Hennepin County Auditor by _____ Deputy

SURVEY DIVISION
 HENNEPIN COUNTY, MINNESOTA
 Pursuant to MINN. STAT. Sec. 383b.565 (1969), this plat has been approved this _____ day of _____, 2005.

William P. Brown, Hennepin County Surveyor by _____

COUNTY RECORDER
 HENNEPIN COUNTY, MINNESOTA
 I hereby certify that the within plat of BLOOMINGTON GREEN 4TH ADDITION was filed in this office this _____ day of _____, 2005, at _____ o'clock _____ M.

Michael H. Cunniff, County Recorder by _____ Deputy