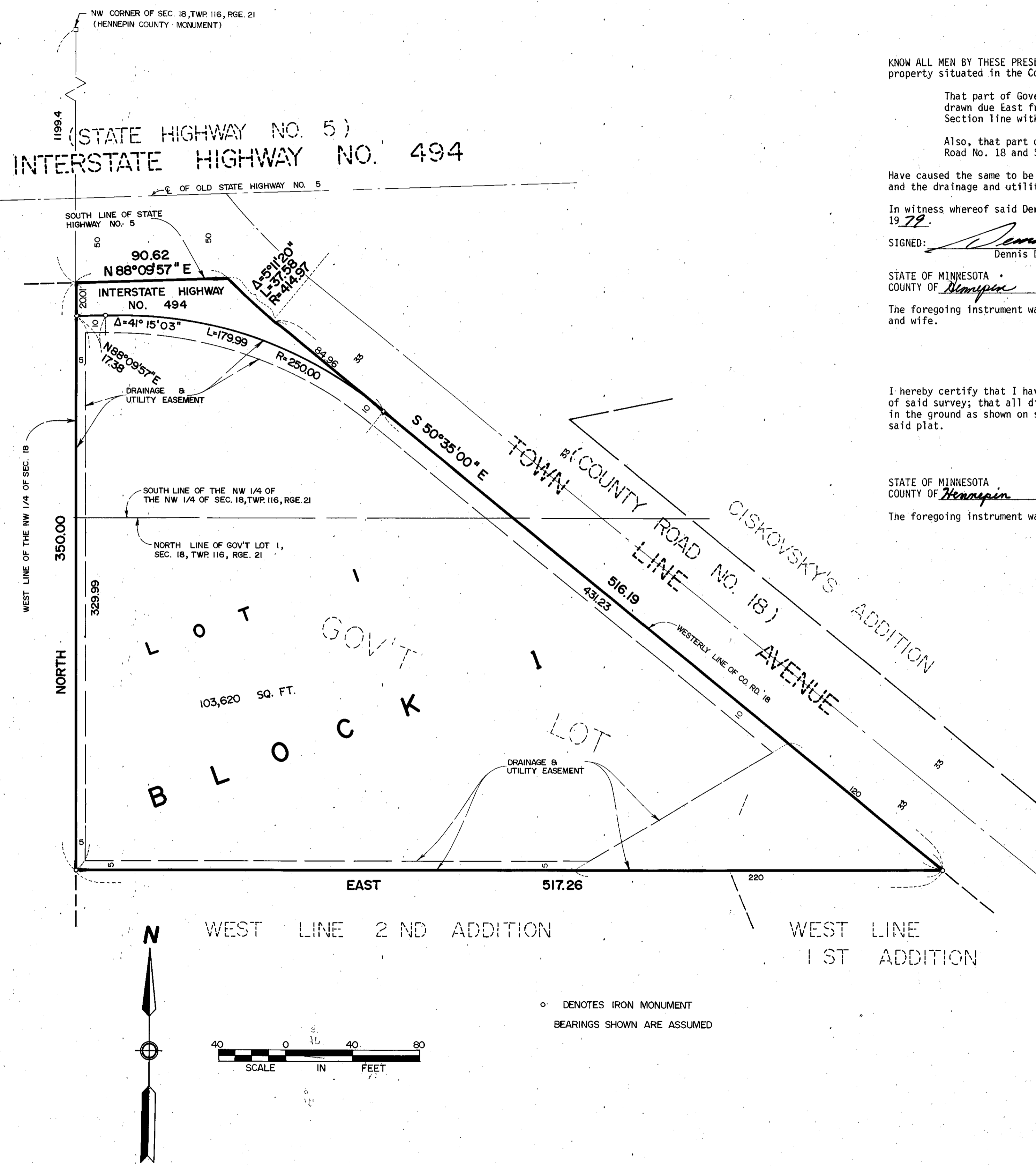


ANDCOR ADDITION



KNOW ALL MEN BY THESE PRESENTS: That Dennis Dale Anderson and Susan Anderson, husband and wife, owners and proprietors of the following described property situated in the County of Hennepin, State of Minnesota, to wit:

That part of Government Lot 1, Section 18, Township 116, Range 21, lying Westerly of County Road No. 18 and Northerly of a line drawn due East from a point on the West line of said Section 18, which point is 350 feet South from the intersection of said Section line with the Southerly line of State Highway No. 5;

Also, that part of the Northwest Quarter of the Northwest Quarter of Section 18, Township 116, Range 21, lying Westerly of County Road No. 18 and Southerly of State Highway No. 5.

Have caused the same to be surveyed and platted as ANDCOR ADDITION and do hereby donate and dedicate to the public, for public use forever the highway and the drainage and utility easements as shown on said plat.


In witness whereof said Dennis Dale Anderson and Susan Anderson, husband and wife, have set their hands and seals this 26 day of APRIL 19 79.

SIGNED: Dennis Dale Anderson
Dennis Dale Anderson

Susan Anderson
Susan Anderson

STATE OF MINNESOTA
COUNTY OF Hennepin

The foregoing instrument was acknowledged before me this 26 day of April 19 79 by Dennis Dale Anderson and Susan Anderson, husband and wife.



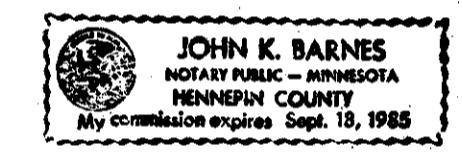
Joy Peria
Notary Public, Hennepin County, Minnesota
My Commission Expires April 3, 1982

I hereby certify that I have surveyed and platted the property described on this plat as ANDCOR ADDITION; that this plat is a correct representation of said survey; that all distances are correctly shown on said plat in feet and hundredths of a foot; that all monuments have been correctly placed in the ground as shown on said plat; that the outside boundary lines are correctly designated; and that there are no wet lands to be designated on said plat.

Edward H. Sunde
Edward H. Sunde, Land Surveyor
Minnesota Registration No. 8612

STATE OF MINNESOTA
COUNTY OF Hennepin

The foregoing instrument was acknowledged before me this 10th day of April 19 79 by Edward H. Sunde, Land Surveyor.



John K. Barnes
Notary Public, Hennepin County, Minnesota
My Commission Expires September 18, 1985

BLOOMINGTON, MINNESOTA

The plat of ANDCOR ADDITION was approved and accepted by the City Council of the City of Bloomington, Minnesota at a regular meeting thereof, held this _____ day of _____ 19 ____.

CITY COUNCIL OF BLOOMINGTON, MINNESOTA

BY: _____ its Mayor BY: _____ its Manager

FINANCE DIVISION, Hennepin County, Minnesota

I hereby certify that there are no delinquent taxes for all years prior to 19 ____ for land described on this plat. Dated this _____ day of _____ 19 ____.

Vernon T. Hoppe, Director

BY: _____ Tax Clerk

SURVEY DIVISION, Hennepin County, Minnesota

Pursuant to Chapter 810, Minnesota Laws of 1969, this plat has been approved this _____ day of _____ 19 ____.

Alver R. Freeman, Hennepin County, Surveyor

BY: _____

REGISTRAR OF TITLES, Hennepin County, Minnesota

I hereby certify that the within plat of ANDCOR ADDITION was filed in this office this _____ day of _____ 19 ____ at _____ o'clock _____ M.

WAYNE A. JOHNSON, Registrar of Titles

BY: _____ Deputy