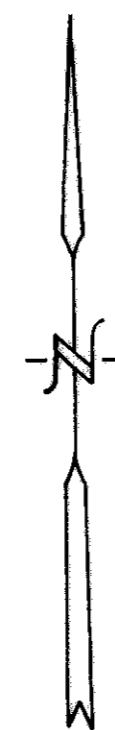
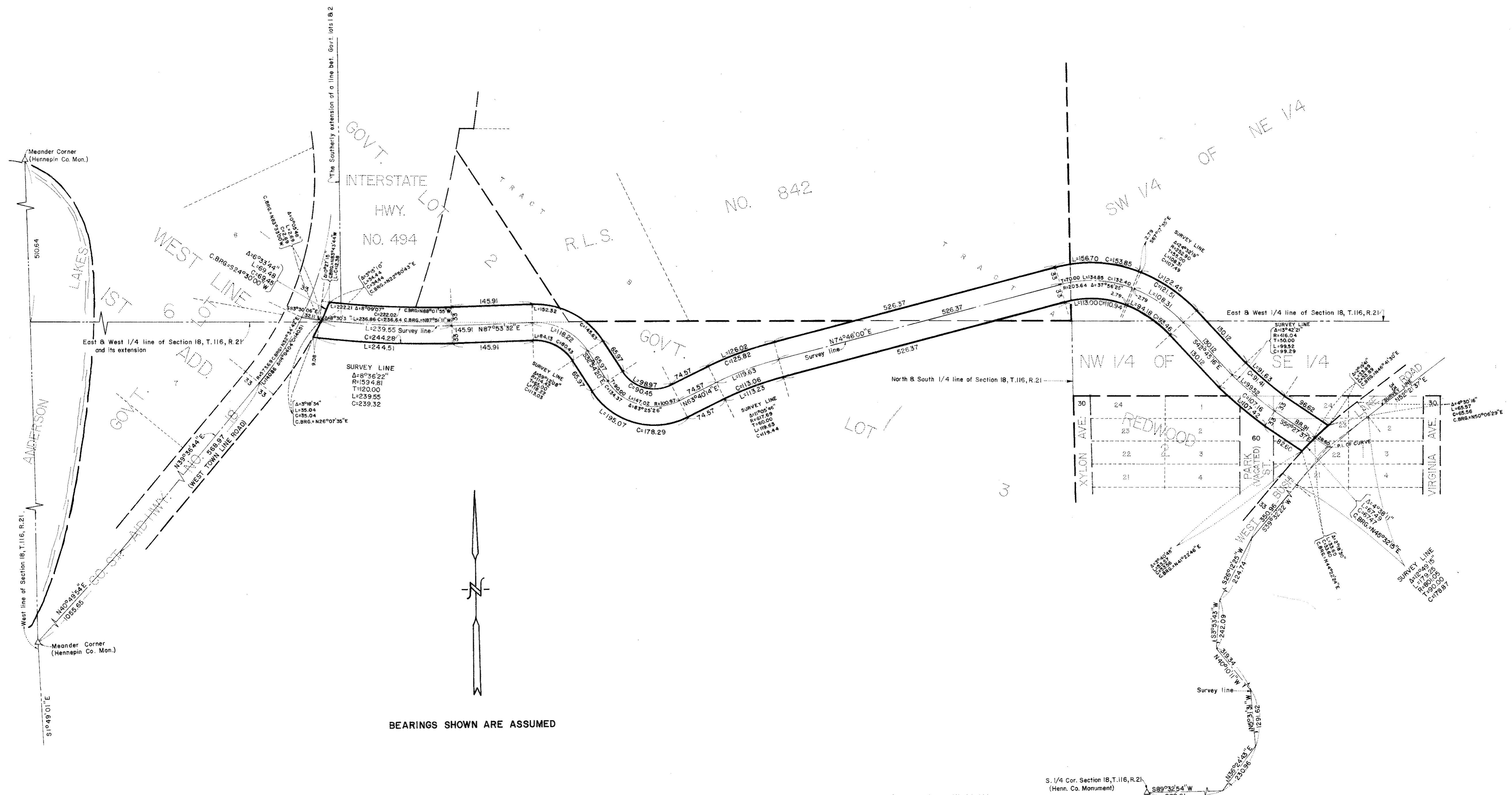
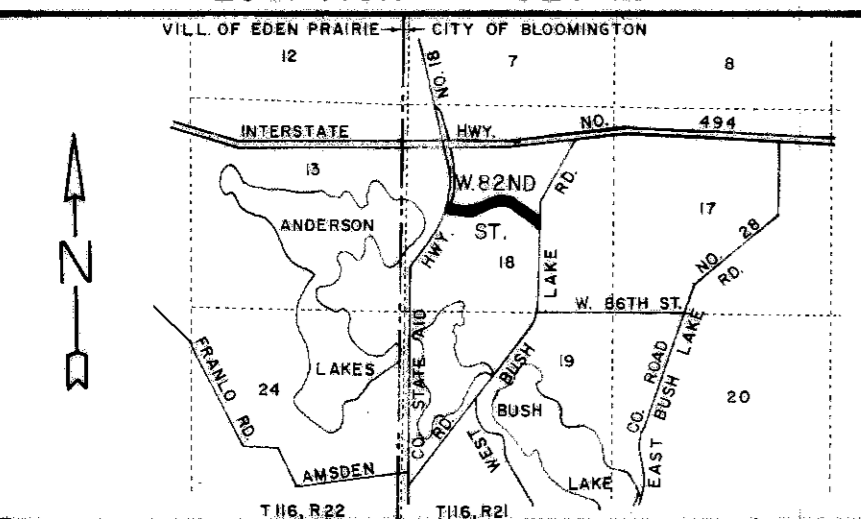


# WEST 82ND STREET



BEARINGS SHOWN ARE ASSUMED

**LOCATION DETAIL**



APPROVED AND ACCEPTED BY THE CITY COUNCIL OF BLOOMINGTON,  
MINNESOTA AT A REGULAR MEETING THEREOF HELD  
THIS \_\_\_\_\_ DAY OF \_\_\_\_\_ A.D. 1971.

\_\_\_\_\_  
MAYOR

\_\_\_\_\_  
MANAGER

PLAT OF <b>WEST 82ND STREET</b>	
COUNTY SURVEYOR'S PROJECT NO. 125	SURVEY FOR CITY OF BLOOMINGTON
SCALE: 1 INCH = 100 FEET	LOCATION N.&S. 1/2 SEC. 18, T.116, R.21
DATE	SIGNED <i>Elmer J. Peterson</i> ELMER J. PETERSON COUNTY SURVEYOR, HENNEPIN COUNTY, MINN.