

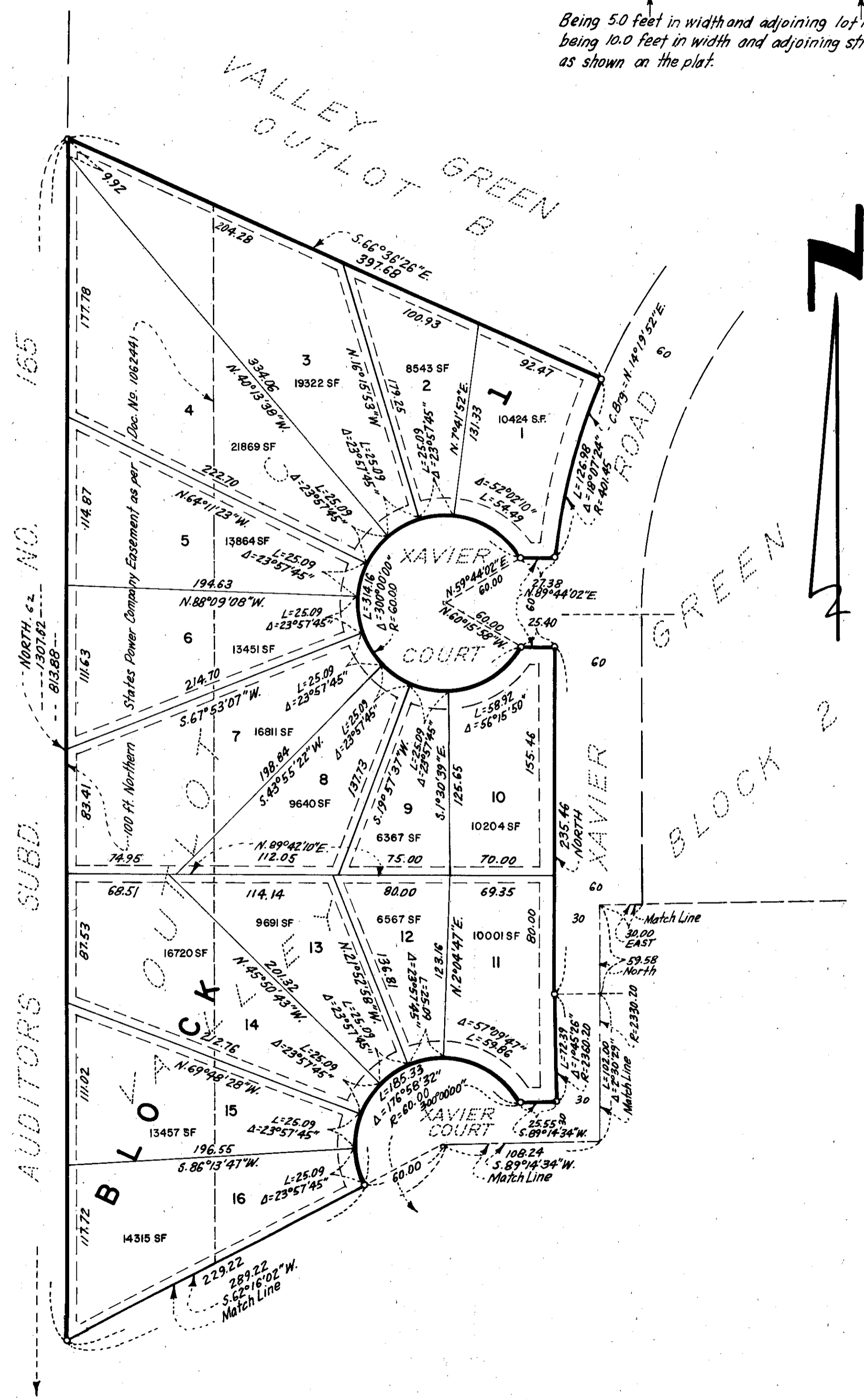
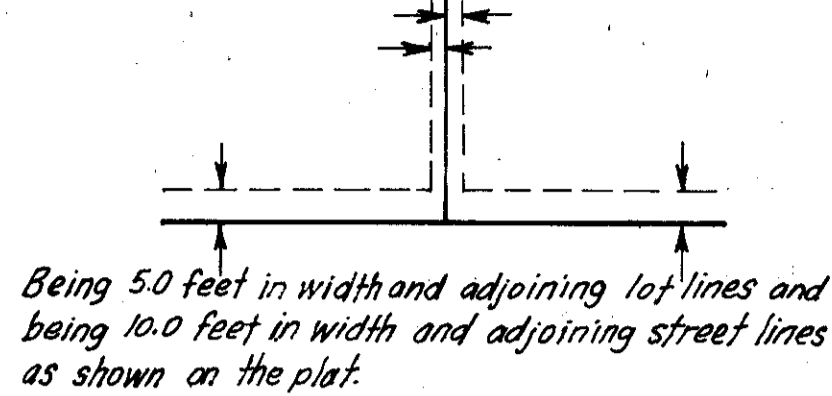
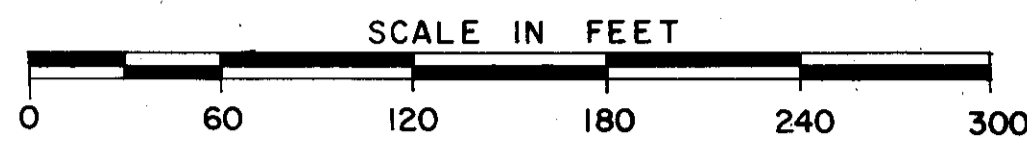
VALLEY GREEN PLAT TWO

EGAN, FIELD & NOWAK, INC.
—SURVEYORS—

R.T. DOC. NO. _____

BEARINGS SHOWN ARE ASSUMED
◦ DENOTES IRON MONUMENT

Drainage & Utility Easements Shown Thus:



Know all men by these presents that Minnesota Masonic Home, a Minnesota corporation, owner and proprietor and United Power and Land Company, a Minnesota corporation and Graham Development Co., a Minnesota corporation, purchasers under contract for deed of the following described property situated in the County of Hennepin, State of Minnesota, to wit:

Outlots C, D, E and F, VALLEY GREEN.

Have caused the same to be surveyed and platted as VALLEY GREEN PLAT TWO and do hereby donate and dedicate to the public for public use forever the easements for drainage and utility purposes as shown on the plat. In witness whereof said Minnesota Masonic Home, a Minnesota corporation, has caused these presents to be signed by its proper officers and its corporate seal to be hereunto affixed this 17th day of July, 1972. In witness whereof said United Power and Land Company, a Minnesota corporation, has caused these presents to be signed by its proper officers and its corporate seal to be hereunto affixed this 24th day of July, 1972. In witness whereof said Graham Development Co. has caused these presents to be signed by its proper officer this 3rd day of July, 1972.

MINNESOTA MASONIC HOME

UNITED POWER AND LAND COMPANY

GRAHAM DEVELOPMENT CO.

by [Signature] its President

by [Signature] its PRESIDENT

by [Signature] president

by [Signature] its Secretary

by [Signature] SECRETARY

STATE OF MINNESOTA

COUNTY OF HENNEPIN The foregoing instrument was acknowledged before me this 17th day of July, 1972 by [Signature] its President and [Signature] its Secretary of Minnesota Masonic Home, a Minnesota corporation, on behalf of the corporation.

[Signature]
Notary Public, Hennepin County, Minnesota. My commission expires April 26, 1980

STATE OF MINNESOTA

COUNTY OF HENNEPIN The foregoing instrument was acknowledged before me this 6th day of JULY, 1979 by [Signature] its PRESIDENT and [Signature] SECRETARY of United Power and Land Company, a Minnesota corporation, on behalf of the corporation.

[Signature]
Notary Public, Hennepin County, Minnesota. My commission expires February 21, 1984

STATE OF MINNESOTA

COUNTY OF HENNEPIN The foregoing instrument was acknowledged before me this 3rd day of July, 1972 by Thomas J. Graham, president of Graham Development Co., a Minnesota corporation, on behalf of the corporation.

[Signature]
Notary Public, Hennepin County, Minnesota. My commission expires Nov. 15, 1984

I hereby certify that I have surveyed and platted the property described on this plat as VALLEY GREEN PLAT TWO; that this plat is a correct representation of said survey; that all distances are correctly shown on the plat in feet and hundredths of a foot; that all monuments have been correctly placed in the ground as shown; that the outside boundary lines are correctly designated on the plat, and that there are no wet lands or highways to be designated on the plat.

[Signature]
Vernon A. Nickols, Land Surveyor. Minnesota Registration No. 9053

STATE OF MINNESOTA

COUNTY OF HENNEPIN The foregoing instrument was acknowledged before me this 22nd day of August, 1972 by Vernon A. Nickols, Land Surveyor.

[Signature]
CHRIS KUNTZ, Notary Public, Hennepin County, Minnesota. My commission expires March 4, 1982.

BLOOMINGTON, MINNESOTA

This plat of VALLEY GREEN PLAT TWO was approved and accepted by the City Council of Bloomington, Minnesota at a regular meeting thereof held this _____ day of _____, 197 .

CITY COUNCIL OF BLOOMINGTON, MINNESOTA

by _____ mayor by _____ manager

FINANCE DIVISION, Hennepin County, Minnesota

I hereby certify that there are no delinquent taxes for all years prior to _____ for land described on this plat.

Dated this _____ day of _____, 197 .

Vernon T. Hoppe, Director

by _____ tax clerk

SURVEY DIVISION, Hennepin County, Minnesota

Pursuant to Chapter 810, Minnesota Laws of 1969, this plat has been approved this _____ day of _____, 197 .

Alver R. Freeman, Hennepin County Surveyor

by _____

REGISTRAR OF TITLES, Hennepin County, Minnesota

I hereby certify that the within plat of VALLEY GREEN PLAT TWO was filed in this office this _____ day of _____, 197 , at _____ o'clock _____ M.

Wayne A. Johnson, Registrar of Titles

by _____ deputy

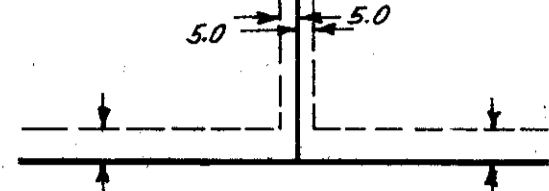
VALLEY GREEN PLAT TWO

EGAN, FIELD & NOWAK, INC.
SURVEYORS

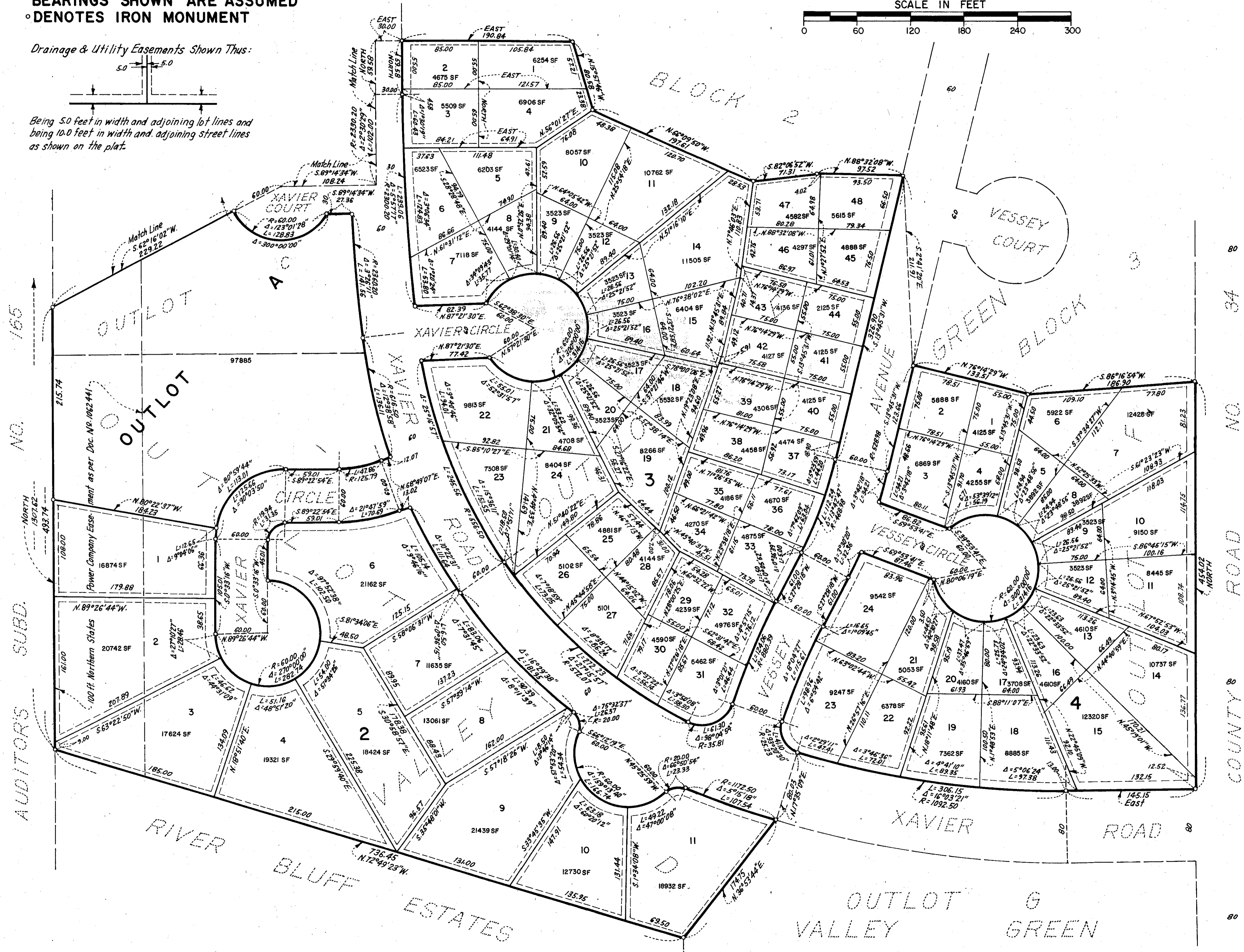
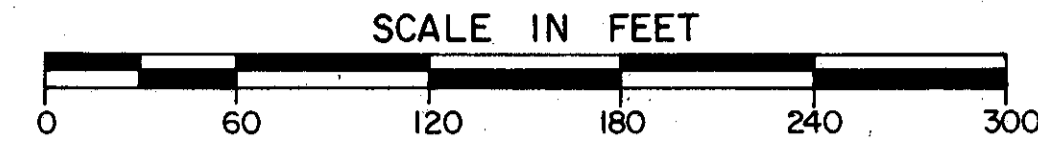
R.T. DOC. NO. _____

BEARINGS SHOWN ARE ASSUMED
° DENOTES IRON MONUMENT

Drainage & Utility Easements Shown Thus:



Being 5.0 feet in width and adjoining lot lines and
being 10.0 feet in width and adjoining street lines
as shown on the plat.



COUNTY ROAD NO. 80
REZAC WILL 9TH ADDITION