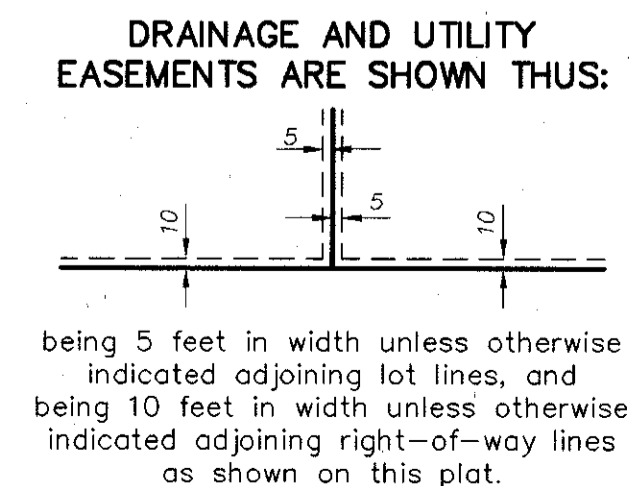
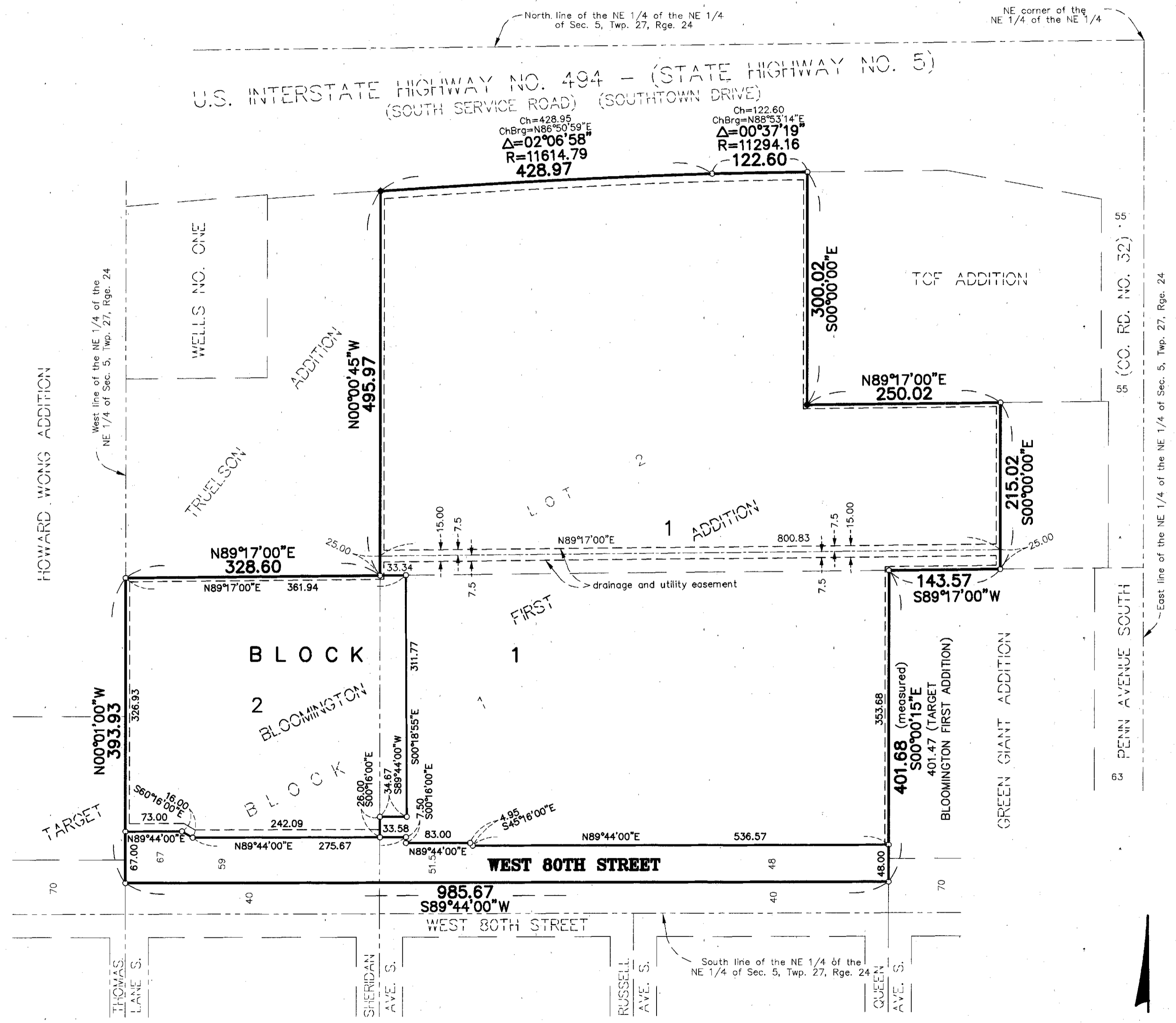


# TARGET BLOOMINGTON SECOND ADDITION

C.R. DOC. \_\_\_\_\_



- Denotes found monument.
  - Denotes 1/2 inch by 14 inch iron monument set and marked with Minnesota Registration No. 23968.
- Bearings shown are assumed.



KNOW ALL MEN BY THESE PRESENTS: That Dayton Hudson Corporation, a Minnesota Corporation, fee owner of the following described property situated in the County of Hennepin, State of Minnesota, to wit:

Lot 2, Block 1, TARGET BLOOMINGTON FIRST ADDITION, according to the recorded plat thereof, and situate in Hennepin County, Minnesota.



Has caused the same to be surveyed and platted as TARGET BLOOMINGTON SECOND ADDITION and does hereby donate and dedicate to the public for public use forever the street and the drainage and utility easements as shown on this plat.

In witness whereof said Dayton Hudson Corporation, a Minnesota Corporation, has caused these presents to be signed by its proper officers this 23rd day of FEBRUARY, 1998.

signed:  
Dayton Hudson Corporation

*Edward J. Bierman*  
EDWARD J. BIERMAN  
VICE PRESIDENT  
TARGET STORES

STATE OF MINNESOTA  
COUNTY OF HENNEPIN  
The foregoing instrument was acknowledged before me this 23rd day of FEBRUARY, 1998 by EDWARD J. BIERMAN, its VICE PRESIDENT, TARGET STORES, of Dayton Hudson Corporation, a Minnesota Corporation, on behalf of the Corporation.




*Linda E. Johnson*  
Linda E. Johnson  
Notary Public, Hennepin County, Minnesota  
My Commission expires 1/31/2000

I hereby certify that I have surveyed and platted the property described on this plat as TARGET BLOOMINGTON SECOND ADDITION; that this plat is a correct representation of said survey; that all distances are correctly shown on the plat in feet and hundredths of a foot; that all monuments have been correctly placed in the ground as shown; that the outside boundary lines are correctly designated on the plat; and there are no wetlands as defined in MS 505.02 Subd. 1 to be designated on the plat.

*Kurt M. Kisch*  
Kurt M. Kisch, Licensed Land Surveyor  
Minnesota License No. 23968

STATE OF MINNESOTA  
COUNTY OF HENNEPIN  
The foregoing surveyor's certificate was acknowledged before me this 18th day of FEBRUARY, 1998 by Kurt M. Kisch, Licensed Land Surveyor.



*Mary C. Graunke*  
Mary C. Graunke  
Notary Public, Hennepin County, Minnesota  
My Commission expires JANUARY 31, 2000

BLOOMINGTON, MINNESOTA  
This plot of TARGET BLOOMINGTON SECOND ADDITION was approved and accepted by the City Council of Bloomington, Minnesota at a regular meeting thereof, held this \_\_\_ day of \_\_\_, 19\_\_\_. If applicable, the written comments and recommendations of the Commissioner of Transportation and the County Highway Engineer have been received by the City or the prescribed 30 day period has elapsed without receipt of such comments and recommendations, as provided by Minnesota Statutes, Section 505.03, Subd.2.

CITY OF BLOOMINGTON, MINNESOTA  
By: \_\_\_\_\_ Mayor By: \_\_\_\_\_ its Manager

TAXPAYER SERVICES DIVISION, Hennepin County, Minnesota  
I hereby certify that taxes payable in 19\_\_ and prior years have been paid for land described on this plat. Dated this \_\_\_ day of \_\_\_, 19\_\_.

Patrick H. O'Connor, Hennepin County Auditor By: \_\_\_\_\_ Deputy

SURVEY SECTION, Hennepin County, Minnesota  
Pursuant to Minnesota Statute Sec. 363B.565 (1969), this plat has been approved this \_\_\_ day of \_\_\_, 19\_\_.

Gary F. Caswell, Hennepin County Surveyor By: \_\_\_\_\_

COUNTY RECORDER, Hennepin County, Minnesota  
I hereby certify that the within plat of TARGET BLOOMINGTON SECOND ADDITION was filed for record in this office, this \_\_\_ day of \_\_\_, 19\_\_, at \_\_\_ o'clock \_\_\_ m.

R. Don Carlson, County Recorder By: \_\_\_\_\_ Deputy



RLK - Kuusisto, Ltd.