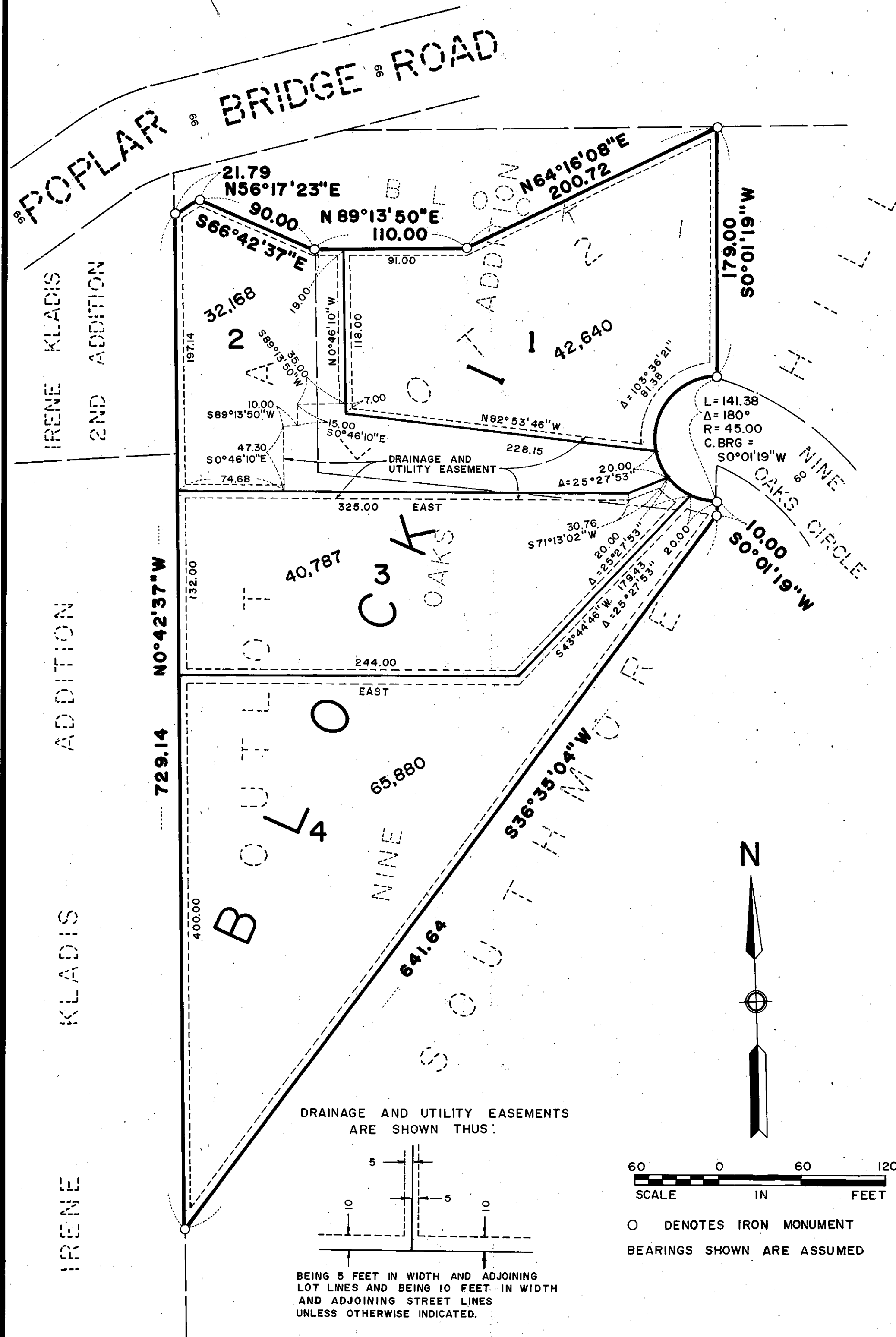


NINE OAKS 2ND ADDITION

BINDING FOR RESERVED SPACE THIS



KNOW ALL MEN BY THESE PRESENTS: That William S. Mack and Deborah K. Mack, husband and wife, owners and proprietors of the following described property situated in the County of Hennepin, State of Minnesota to wit:

Lot 2, Block 1, NINE OAKS ADDITION, according to the recorded plat thereof.

And that C. Harold Peterson and Louise J. Peterson, husband and wife, owners and proprietors and William S. Mack and Deborah K. Mack, husband and wife, contract purchasers of the following described property situated in the County of Hennepin, State of Minnesota to wit:

Outlot A, NINE OAKS ADDITION, according to the recorded plat thereof.

Have caused the same to be surveyed and platted as NINE OAKS 2ND ADDITION and do hereby donate and dedicate to the public, for public use forever the drainage and utility easements as shown on said plat.

In witness whereof said William S. Mack and Deborah K. Mack, husband and wife, have set their hands and seals this 21st day of NOVEMBER 1977.

And in witness whereof said C. Harold Peterson and Louise J. Peterson, husband and wife, have set their hands and seals this 21st day of NOVEMBER 1977.

SIGNED: William S. Mack
William S. Mack

SIGNED: Deborah K. Mack
Deborah K. Mack


SIGNED: C. Harold Peterson
C. Harold Peterson

SIGNED: Louise J. Peterson
Louise J. Peterson

STATE OF MINNESOTA
COUNTY OF HENNEPIN

The foregoing instrument was acknowledged before me this 21st day of NOVEMBER 1977 by William S. Mack and Deborah K. Mack, husband and wife.


Ellen M. Hilla
Notary Public, Dakota County, Minnesota
My Commission Expires 4-1-83



STATE OF MINNESOTA
COUNTY OF HENNEPIN

The foregoing instrument was acknowledged before me this 21st day of NOVEMBER 1977 by C. Harold Peterson and Louise J. Peterson, husband and wife.

Ellen M. Hilla
Notary Public, Dakota County, Minnesota
My Commission Expires 4-1-83

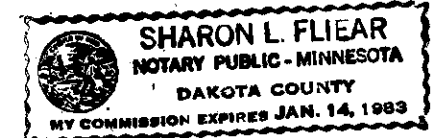


I hereby certify that I have surveyed and platted the property described on this plat as NINE OAKS 2ND ADDITION; that this plat is a correct representation of said survey; that all distances are correctly shown on said plat in feet and hundredths of a foot; that all monuments have been correctly placed in the ground as shown on said plat; that the outside boundary lines are correctly designated on said plat; and that there are no wetlands or public highways to be designated on said plat.

Edward H. Sunde
Edward H. Sunde
Land Surveyor
Minnesota Registration No. 8612

STATE OF MINNESOTA
COUNTY OF Dakota

The foregoing instrument was acknowledged before me this 15th day of November 1977 by Edward H. Sunde, Land Surveyor.



Sharon L. Flisar
Notary Public, Dakota County, Minnesota
My Commission Expires January 14, 1983

BLOOMINGTON, MINNESOTA

The plat of NINE OAKS 2ND ADDITION was approved and accepted by the City Council of the City of Bloomington, Minnesota at a regular meeting thereof, held this _____ day of _____ 197__.

CITY COUNCIL OF BLOOMINGTON, MINNESOTA

BY: _____ its Mayor BY: _____ its Manager

FINANCE DIVISION, Hennepin County, Minnesota

I hereby certify that there are no delinquent taxes for all years prior to 197__ for land described on this plat. Dated this _____ day of _____ 197__.

Vernon T. Hoppe, Director BY: _____ Tax Clerk

COUNTY SURVEYOR, Hennepin County, Minnesota

Pursuant to Chapter 810, Minnesota Laws of 1969, this plat has been approved this _____ day of _____ 197__.

BY: Alver R. Freeman, Hennepin County Surveyor

COUNTY RECORDER, Hennepin County, Minnesota

I hereby certify that the within plat of NINE OAKS 2ND ADDITION was filed for record in this office this _____ day of _____ 197__, at _____ o'clock _____ M. and was recorded in Book _____ of Plats, Page _____ and that the two copies were compared with the official plat and were found to be true and correct copies thereof.

WAYNE A. JOHNSON, County Recorder BY: _____ Deputy