


MC KINNON ADDITION

R.T. DOC. NO. _____

STATE OF MINNESOTA
COUNTY OF Wright

The foregoing instrument was acknowledged before me this 15th day of April, 2002, by George F. Hayden its ~~President~~ Vice President of said Bankwest, a Minnesota corporation, on behalf of said corporation.



Denise D. Torfin
Notary Public, Wright County, Minnesota
My Commission Expires Jan. 31, 2005


In witness whereof said G. Reed Nelson and Joan M. Nelson, husband and wife, have hereunto set their hands this 15th day of April, 2002.

SIGNED:

G. Reed Nelson Joan M. Nelson
G. Reed Nelson Joan M. Nelson

STATE OF MINNESOTA
COUNTY OF Hennepin

The foregoing instrument was acknowledged before me this 15th day of April, 2002, by G. Reed Nelson and Joan M. Nelson, husband and wife.



Maria J. Way
Notary Public, Dakota County, Minnesota
My Commission Expires January 31, 2005

I hereby certify that I have surveyed and platted the property described on this plat as MC KINNON ADDITION; that this plat is a correct representation of said survey; that all distances are correctly shown on said plat in feet and hundredths of a foot; that all monuments have been correctly placed in the ground as shown on said plat; that the outside boundary lines are correctly designated on said plat; and that there are no wetlands as defined in Minnesota Statutes, Section 505.02, Subdivision 1, to be designated on said plat.

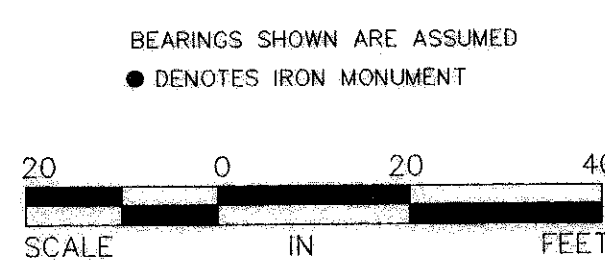
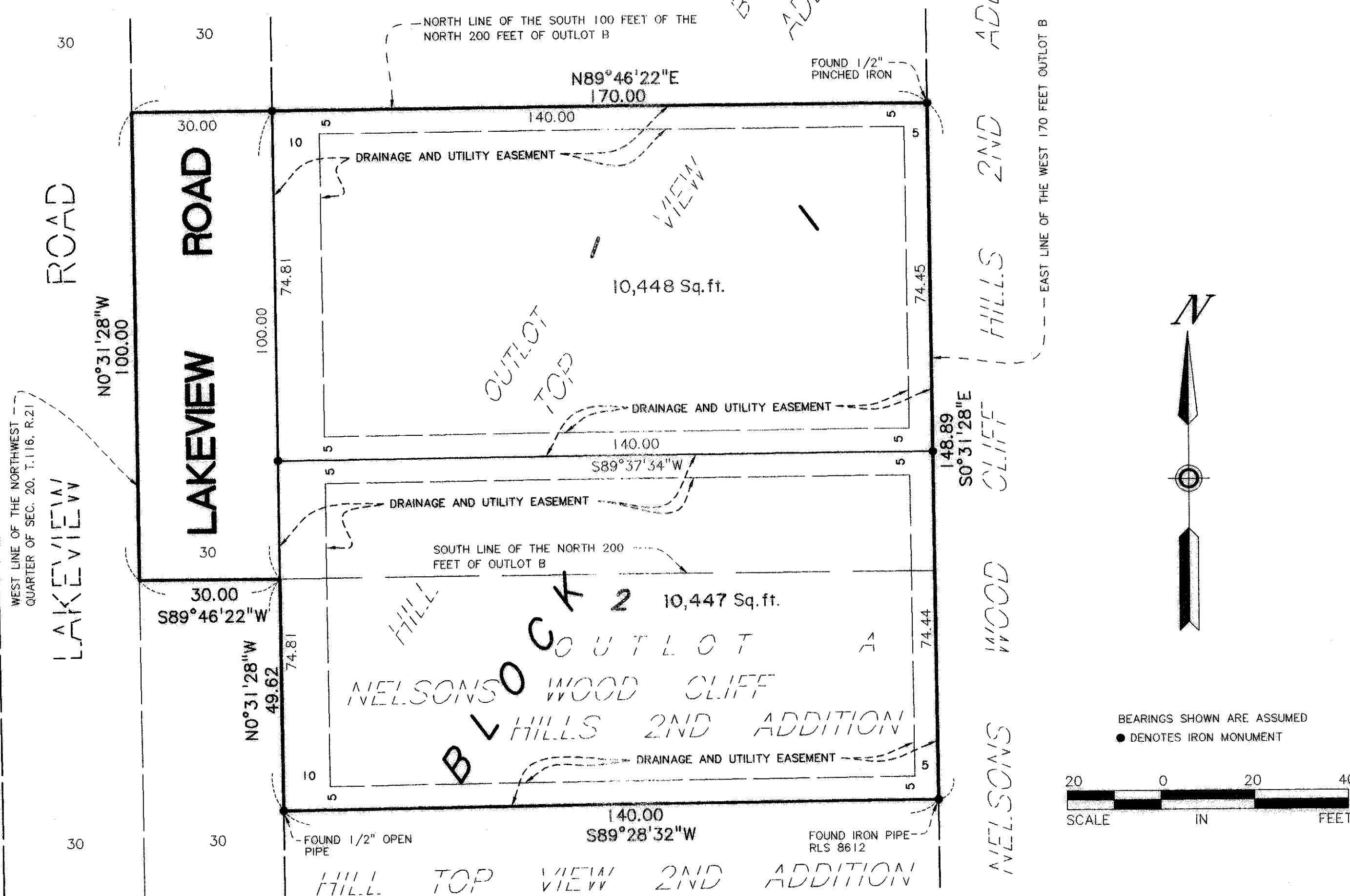
John K. Barnes
John K. Barnes, Land Surveyor
Minnesota Registration No. 16456

STATE OF MINNESOTA
COUNTY OF Hennepin

The foregoing surveyors certificate was acknowledged before me this 15th day of April, 2002, by John K. Barnes, Land Surveyor.



Maria J. Way
Notary Public, Dakota County, Minnesota
My Commission Expires January 31, 2005



KNOW ALL MEN BY THESE PRESENTS: That Lincoln Development, LLC, a Minnesota limited liability company, owner and proprietor, and Bankwest, a Minnesota corporation, mortgagee of the following described property situated in the County of Hennepin, State of Minnesota, to wit:

The South 100 feet of the North 200 feet of the West 170 feet of Outlot B, Hill Top View Addition.
Certificate of Title No. 1078945.

and that G. Reed Nelson and Joan M. Nelson, husband and wife, owners and proprietors of the following described property situated in the County of Hennepin, State of Minnesota, to wit:

Outlot A, NELSONS WOOD CLIFF HILLS 2ND ADDITION.
Certificate of Title No. 787186.

Have caused the same to be surveyed and platted as MC KINNON ADDITION and do hereby donate and dedicate to the public, for public use forever, the road and the drainage and utility easements as shown on said plat.

In witness whereof said Lincoln Development, LLC, a Minnesota limited liability company, has caused these presents to be signed by its proper officer this 15th day of April, 2002.

SIGNED: [Signature] its Chief Manager
Lincoln Development, LLC

STATE OF MINNESOTA
COUNTY OF Hennepin

The foregoing instrument was acknowledged before me this 15th day of April, 2002, by G. Reed Nelson its Chief Manager of said Lincoln Development, LLC, a Minnesota limited liability company, on behalf of said company.



Maria J. Way
Notary Public, Dakota County, Minnesota
My Commission Expires January 31, 2005

In witness whereof said Bankwest, a Minnesota corporation, has caused these presents to be signed by its proper officer this 15th day of April, 2002.

SIGNED: [Signature] its E.V.P.
Bankwest

BLOOMINGTON, MINNESOTA

This plat of MC KINNON ADDITION was approved and accepted by the City Council of the City of Bloomington, Minnesota at a regular meeting thereof held this _____ day of _____, 200____. If applicable, the written comments and recommendations of the Commissioner of Transportation and the County Highway Engineer have been received by the City or the prescribed 30 day period has elapsed without receipt of such comments and recommendations, as provided by Minn. Statutes, Section 505.03, Subd. 2.

CITY COUNCIL OF THE CITY OF BLOOMINGTON, MINNESOTA

BY: _____ Mayor BY: _____ Manager

TAXPAYER SERVICES DEPARTMENT, Hennepin County, Minnesota

I hereby certify that taxes payable in 200____ and prior years have been paid for land described on this plat. Dated this _____ day of _____, 200____.

Patrick H. O'Connor, Hennepin County Auditor BY: _____ Deputy

SURVEY DIVISION, Hennepin County, Minnesota
Pursuant to Minnesota Statutes, Sec. 383B.565 (1969), this plat has been approved this _____ day of _____, 200____.

Gary F. Caswell, Hennepin County Surveyor BY: _____

REGISTRAR OF TITLES, Hennepin County, Minnesota

I hereby certify that the within plat of MC KINNON ADDITION was filed in this office this _____ day of _____, 200____ at _____ o'clock _____ M.

Michael H. Cunniff, Registrar of Titles BY: _____ Deputy

