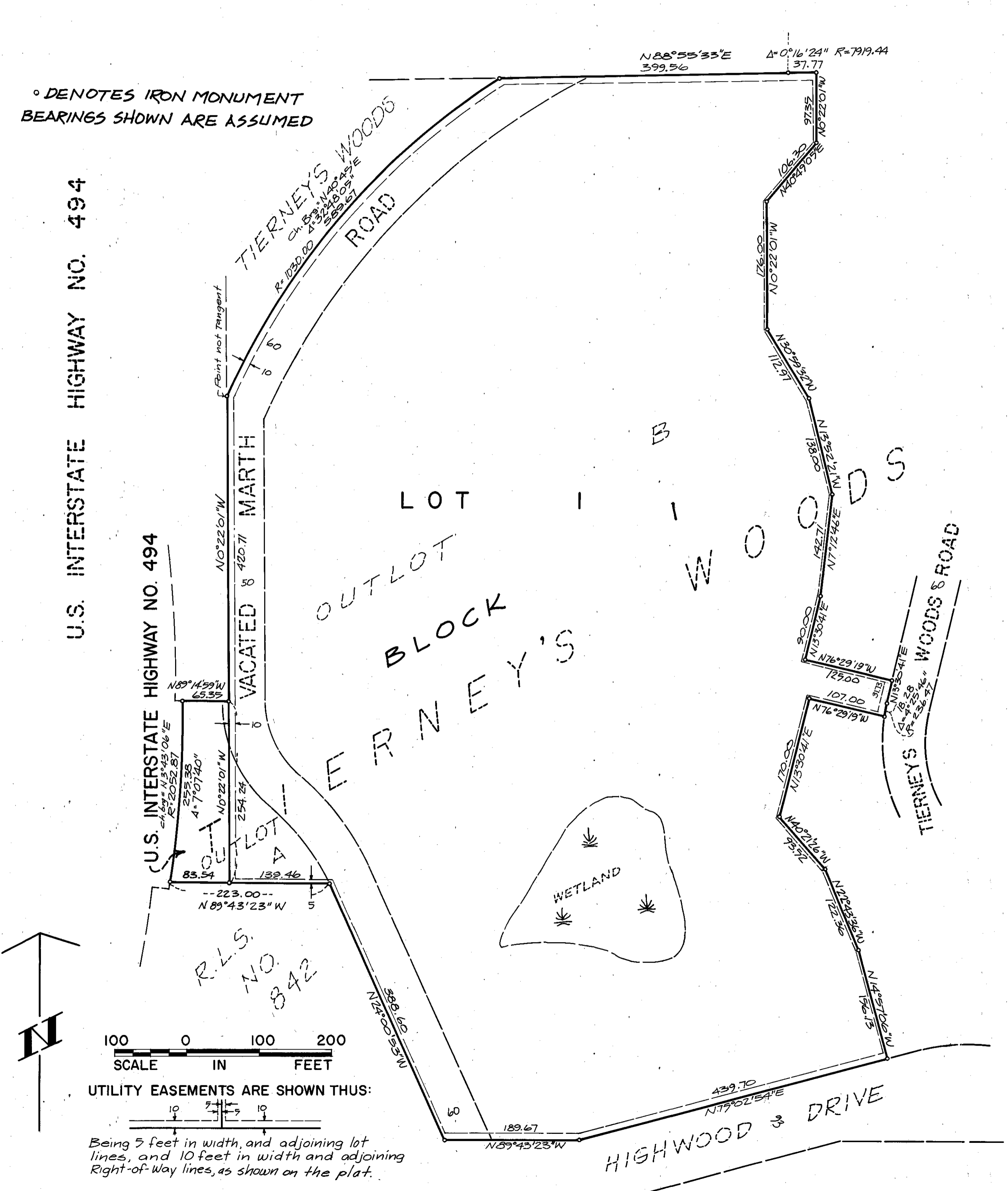


# FRIENDSHIP VILLAGE

CARDARELLE & ASSOCIATES, INC.  
LAND SURVEYORS

U.S. INTERSTATE HIGHWAY NO. 5 & 494

BINDING FOR RESERVED SPACE THIS



Know all men by these presents; That Life Care Retirement Communities, Inc., an Iowa Corporation, owner and proprietor of the following described property situated in the County of Hennepin, State of Minnesota, to wit:

Outlots A and B, including all of vacated Marth Road as shown and dedicated in the plat of Tierney's Woods, Hennepin County, Minnesota

Has caused the same to be surveyed and platted as FRIENDSHIP VILLAGE and does hereby donate to the public for public use forever the highway and drainage and utility easements as shown on the plat.


In witness whereof said Life Care Retirement Communities, Inc., an Iowa Corporation, have caused these presents to be signed by its corporate officers this 10<sup>th</sup> day of June A.D. 1978.

Signed  
LIFE CARE RETIREMENT COMMUNITIES, INC.

*James B. Smith* its President  
*Glenn G. Nybeck* its Secretary

State of Minn., County of Hennepin  
The foregoing instrument was acknowledged before me this 10<sup>th</sup> day of June A.D. 1978 by James B. Smith, its President, and Glenn G. Nybeck, its Secretary of Life Care Retirement Communities, Inc., an Iowa Corporation, on behalf of the corporation.

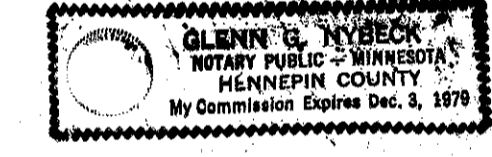
*Glenn G. Nybeck*  
Notary Public, Hennepin County, Minnesota  
My commission expires \_\_\_\_\_



I hereby certify that I have surveyed and platted the property described on this plat as FRIENDSHIP VILLAGE; that this is a correct representation of said survey; that all distances are correctly shown on the plat in feet and hundredths of a foot; that all monuments have been correctly placed in the ground as shown on the plat; that the outside boundary lines are correctly designated on the plat.

*Frank R. Cardarelle*  
Frank R. Cardarelle, Land Surveyor  
Minnesota State Reg. No. 6508

State of Minnesota, County of Hennepin  
The foregoing instrument was acknowledged before me this 10 day of June A.D. 1978 by Frank R. Cardarelle, Land Surveyor.



*Glenn G. Nybeck*  
Notary Public, Hennepin County, Minnesota  
My commission expires \_\_\_\_\_

BLOOMINGTON, MINNESOTA  
This plat of FRIENDSHIP VILLAGE was approved and accepted by the City Council of the City of Bloomington, Minnesota at a regular meeting thereof held this \_\_\_\_\_ day of \_\_\_\_\_ A.D. 197\_\_.

CITY COUNCIL OF THE CITY OF BLOOMINGTON, MINNESOTA  
by \_\_\_\_\_ Mayor  
by \_\_\_\_\_ City Manager

FINANCE DIVISION, Hennepin County, Minnesota  
I hereby certify that there are no delinquent taxes for all years prior to \_\_\_\_\_ for land described on this plat. Dated this \_\_\_\_\_ day of \_\_\_\_\_ A.D. 197\_\_.

by \_\_\_\_\_ Tax Clerk

HENNEPIN COUNTY SURVEYOR  
Pursuant to Chapter 810, Minnesota Laws of 1969 this plat has been approved this \_\_\_\_\_ day of \_\_\_\_\_ A.D. 197\_\_.

by \_\_\_\_\_  
Alver R. Freeman, Hennepin County Surveyor

REGISTRAR OF TITLES, Hennepin County, Minnesota  
I hereby certify that the within plat of FRIENDSHIP VILLAGE was filed in this office this \_\_\_\_\_ day of \_\_\_\_\_ A.D. 197\_\_ at \_\_\_\_\_ o'clock \_\_\_\_\_ M. and that the two copies were compared with the official plat and were found to be true and correct copies thereof.

Wayne A. Johnson, Registrar of Titles  
by \_\_\_\_\_ Deputy