
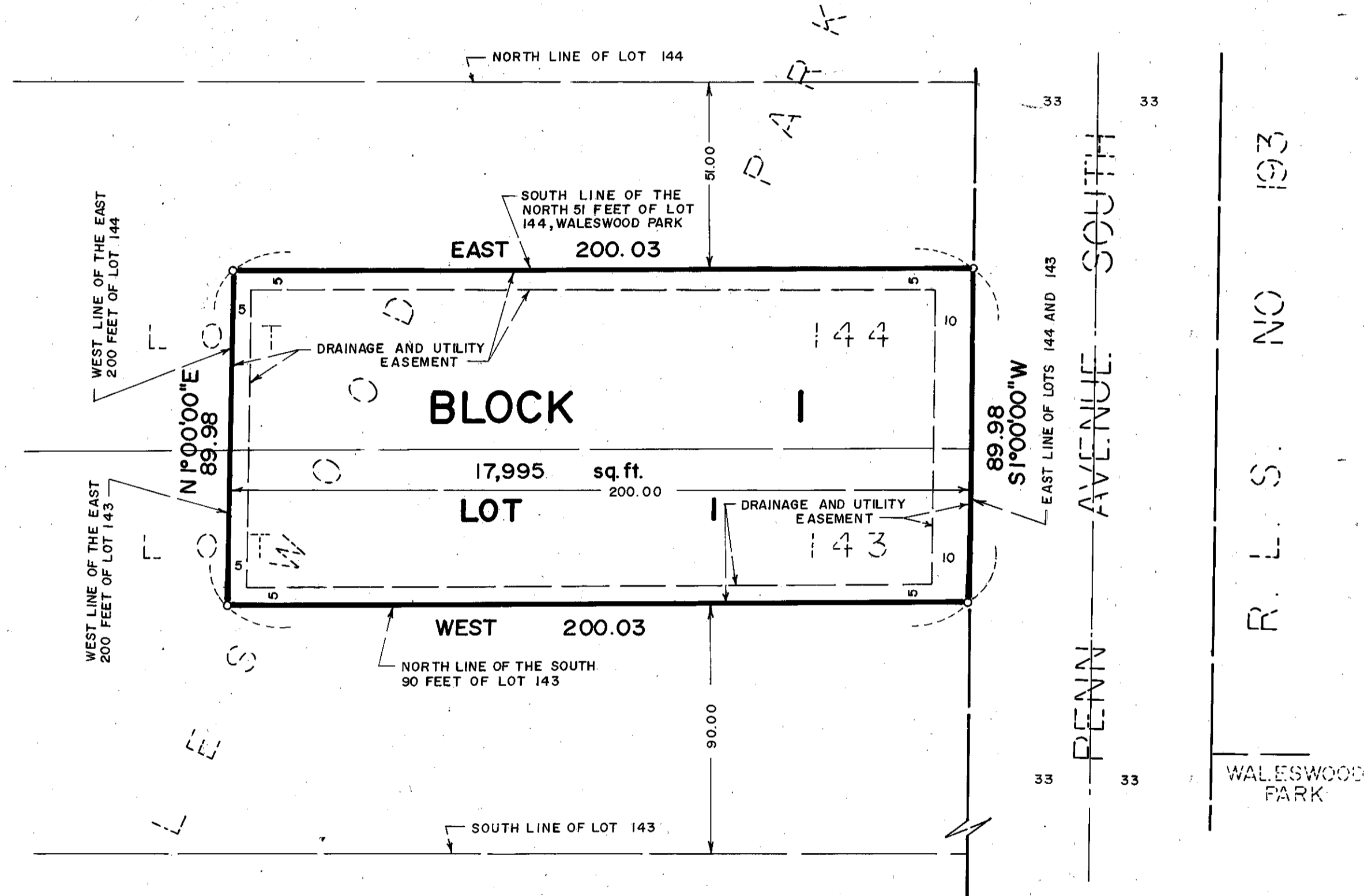


DEYO ADDITION

C. R. DOC. NO. _____



○ DENOTES IRON MONUMENT
BEARINGS SHOWN ARE ASSUMED



KNOW ALL MEN BY THESE PRESENTS: That Thomas D. Deyo and Nancy C. Deyo, husband and wife, owners and proprietors and MARTIN ACCEPTANCE CORP., a Minnesota Corporation, mortgagee of the following described property situated in the County of Hennepin, State of Minnesota, to wit:

The East 200 feet of that part of Lot 143 lying North of South 90 feet thereof and the East 200 feet of that part of Lot 144 lying South of North 51 feet thereof of Lots 143 and 144, "Waleswood Park".

Have caused the same to be surveyed and platted as DEYO ADDITION and do hereby donate and dedicate to the public, for public use forever, the drainage and utility easements as shown on said plat.

In witness whereof said Thomas D. Deyo and Nancy C. Deyo, husband and wife, have set their hands and seals this 25TH day of JANUARY, 1980.


In witness whereof said MARTIN ACCEPTANCE CORP., a Minnesota Corporation, has caused these presents to be signed by its proper officers and its corporate seal to be hereunto affixed this 25TH day of JANUARY, 1980.

SIGNED: Thomas D. Deyo Thomas D. Deyo Nancy C. Deyo Nancy C. Deyo

SIGNED: Robert S. Brin its VICE-PRESIDENT Joel S. Bernick its SECRETARY
MARTIN ACCEPTANCE CORP.

STATE OF MINNESOTA
COUNTY OF HENNEPIN

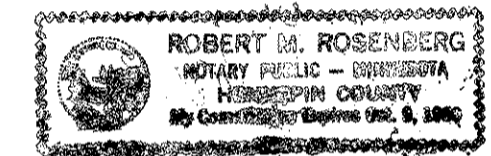
The foregoing instrument was acknowledged before me this 25TH day of JANUARY, 1980 by Thomas D. Deyo and Nancy C. Deyo, husband and wife.



Robert M. Rosenberg
Notary Public, HENNEPIN County, Minnesota
My Commission Expires OCTOBER 9, 1980

STATE OF MINNESOTA
COUNTY OF HENNEPIN

The foregoing instrument was acknowledged before me this 25TH day of JANUARY, 1980 by ROBERT S. BRIN its VICE-PRESIDENT and JOEL S. BERNICK its SECRETARY of said MARTIN ACCEPTANCE CORP., a Minnesota Corporation, on behalf of said corporation.




Robert M. Rosenberg
Notary Public, HENNEPIN County, Minnesota
My Commission Expires OCTOBER 9, 1980

I hereby certify that I have surveyed and platted the property described on this plat as DEYO ADDITION; that this plat is a correct representation of said survey; that all distances are correctly shown on said plat in feet and hundredths of a foot; that all monuments have been correctly placed in the ground as shown on said plat; that the outside boundary lines are correctly designated on said plat; and that there are no public highways or wetlands to be designated on said plat.

Edward H. Sunde
Edward H. Sunde, Land Surveyor
Minnesota Registration No. 8612

STATE OF MINNESOTA
COUNTY OF HENNEPIN

The foregoing instrument was acknowledged before me this 17 day of JANUARY, 1980 by Edward H. Sunde, Land Surveyor.



Wynema A. McGowan
Notary Public, HENNEPIN County, Minnesota
My Commission Expires 1/9/80

BLOOMINGTON, MINNESOTA

The plat of DEYO ADDITION was approved and accepted by the City Council of the City of Bloomington, Minnesota at a regular meeting thereof, held this _____ day of _____, 19____.

CITY COUNCIL OF BLOOMINGTON, MINNESOTA

BY: _____ its Mayor BY: _____ its Manager
FINANCE DIVISION, Hennepin County, Minnesota

I hereby certify that there are no delinquent taxes for all years prior to 19____ for land described on this plat. Dated this _____ day of _____, 19____.

Vernon T. Hoppe, Director BY: _____ Tax Clerk
SURVEY DIVISION, Hennepin County, Minnesota

Pursuant to Chapter 810, Minnesota Laws of 1969, this plat has been approved this _____ day of _____, 19____.
_____, Hennepin County Surveyor BY: _____

COUNTY RECORDER, Hennepin County, Minnesota

I hereby certify that the within plat of DEYO ADDITION was filed for record in this office this _____ day of _____, 19____, at _____ o'clock _____ M.

_____, County Recorder BY: _____ Deputy