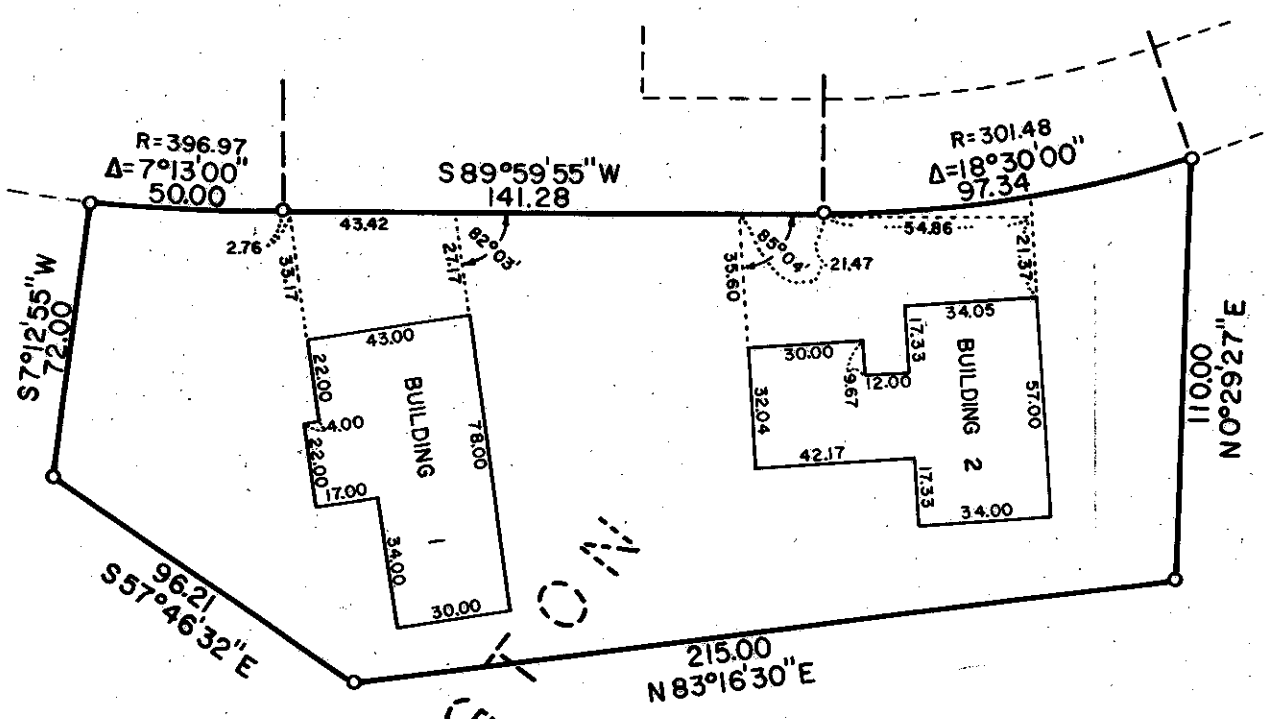


LANDAU OF BLOOMINGTON SECOND ADDITION

LANDAU OF BLOOMINGTON THIRD ADDITION



○ DENOTES IRON MONUMENT  
BASIS FOR BEARINGS IS ASSUMED

**APARTMENT OWNERSHIP NUMBER 57  
WOODSTOCK CONDOMINIUM FOURTH SECTION**

**CERTIFICATE:**

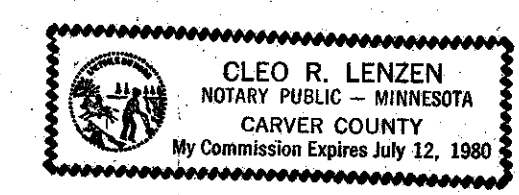
The undersigned, being first duly sworn, under oath certifies and deposes that this plat of APARTMENT OWNERSHIP NO. 57, Woodstock Condominium Fourth Section, being Lot 1, Block 1, Landau of Bloomington Third Addition, according to the recorded plat thereof, fully and accurately depicts the location and dimensions of buildings 1 and 2 as built.

*James E. Boerhave*  
James E. Boerhave, Land Surveyor  
Minnesota Reg. No. 7095

STATE OF MINNESOTA }  
COUNTY OF Carver } ss. Subscribed and sworn to before me a Notary Public this 25 day of February 1976 A.D.

*Cleo R. Lenzen*  
Notary Public

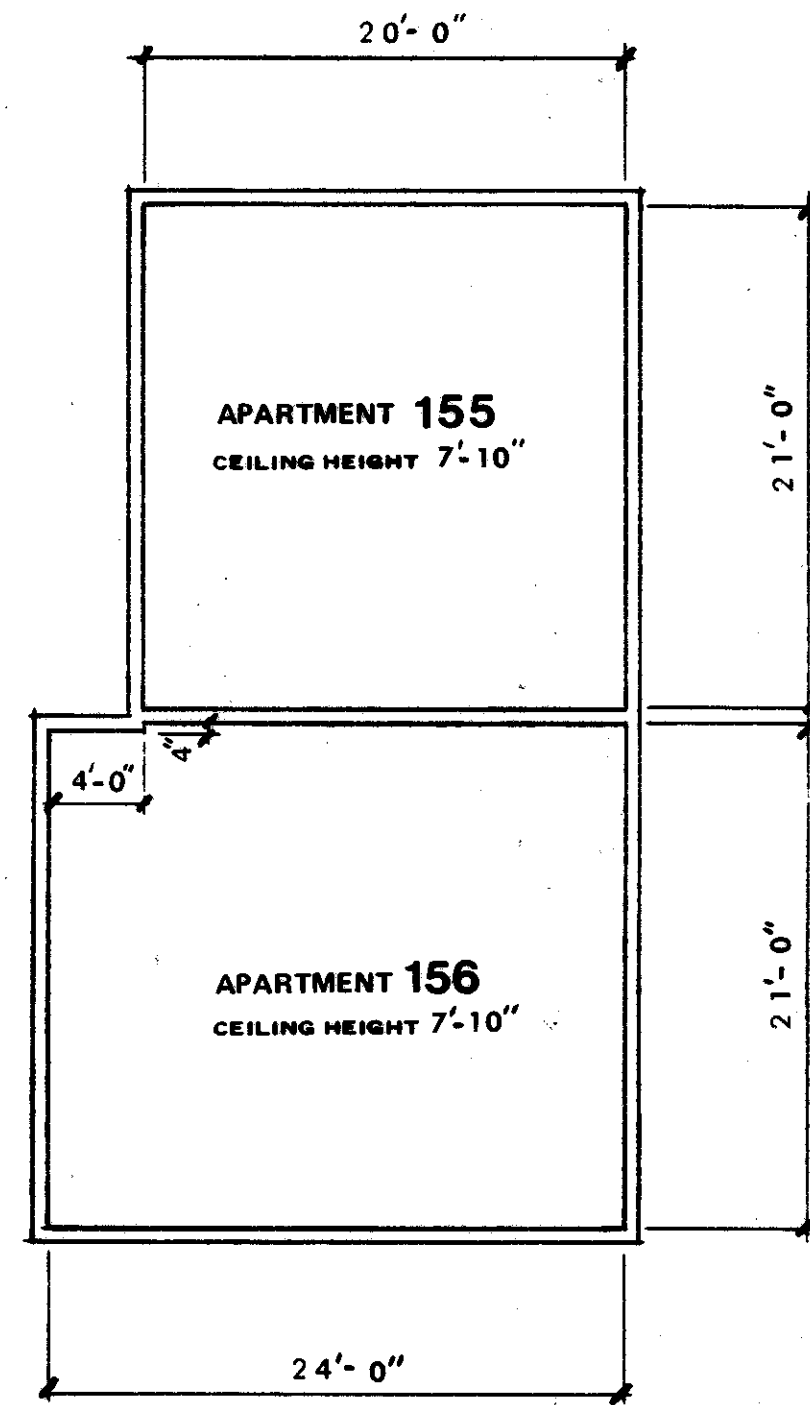
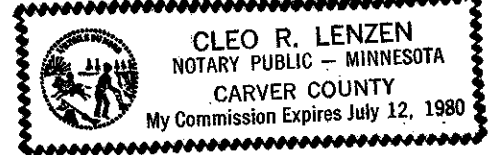
My Commission Expires: 7-12-80



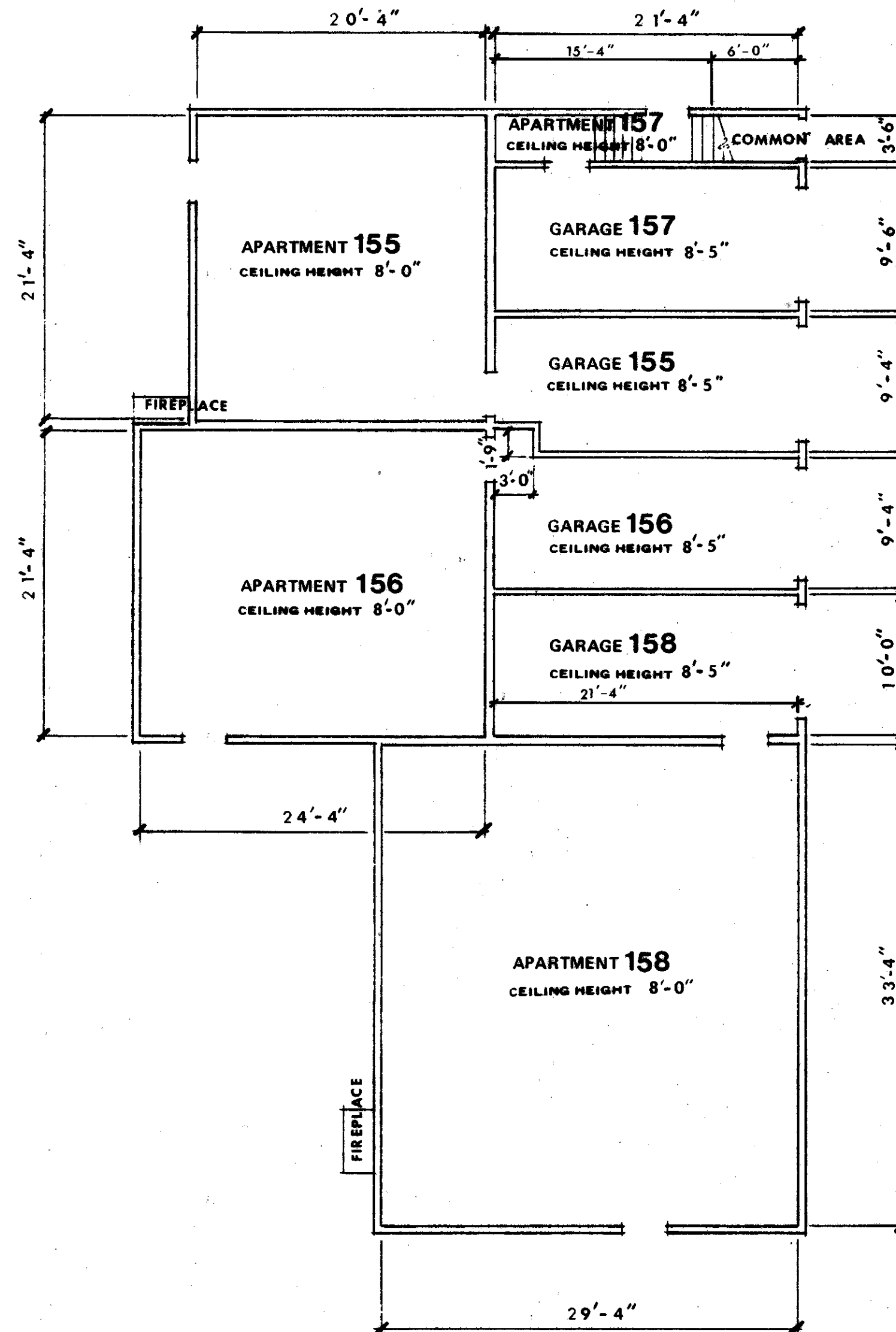
# APARTMENT OWNERSHIP NUMBER 57 WOODSTOCK CONDOMINIUM FOURTH SECTION BUILDING NO. 1

**CERTIFICATE**  
The undersigned being first duly sworn under oath certifies and deposes that the within set of floor plans of **Woodstock Condominium Fourth Section** consisting of **two** pages numbered consecutively pages **2** through **3** represents an accurate copy of the portions of the plans of the building as filed with and approved by **City of Bloomington Hennepin County, Minnesota** and further that the same fully and accurately depicts the layout, location, apartment numbers and dimensions of the apartments as built.  
*James Allen Cowgill #9845*  
James Allen Cowgill, Architect Minn. Reg. No. 9845

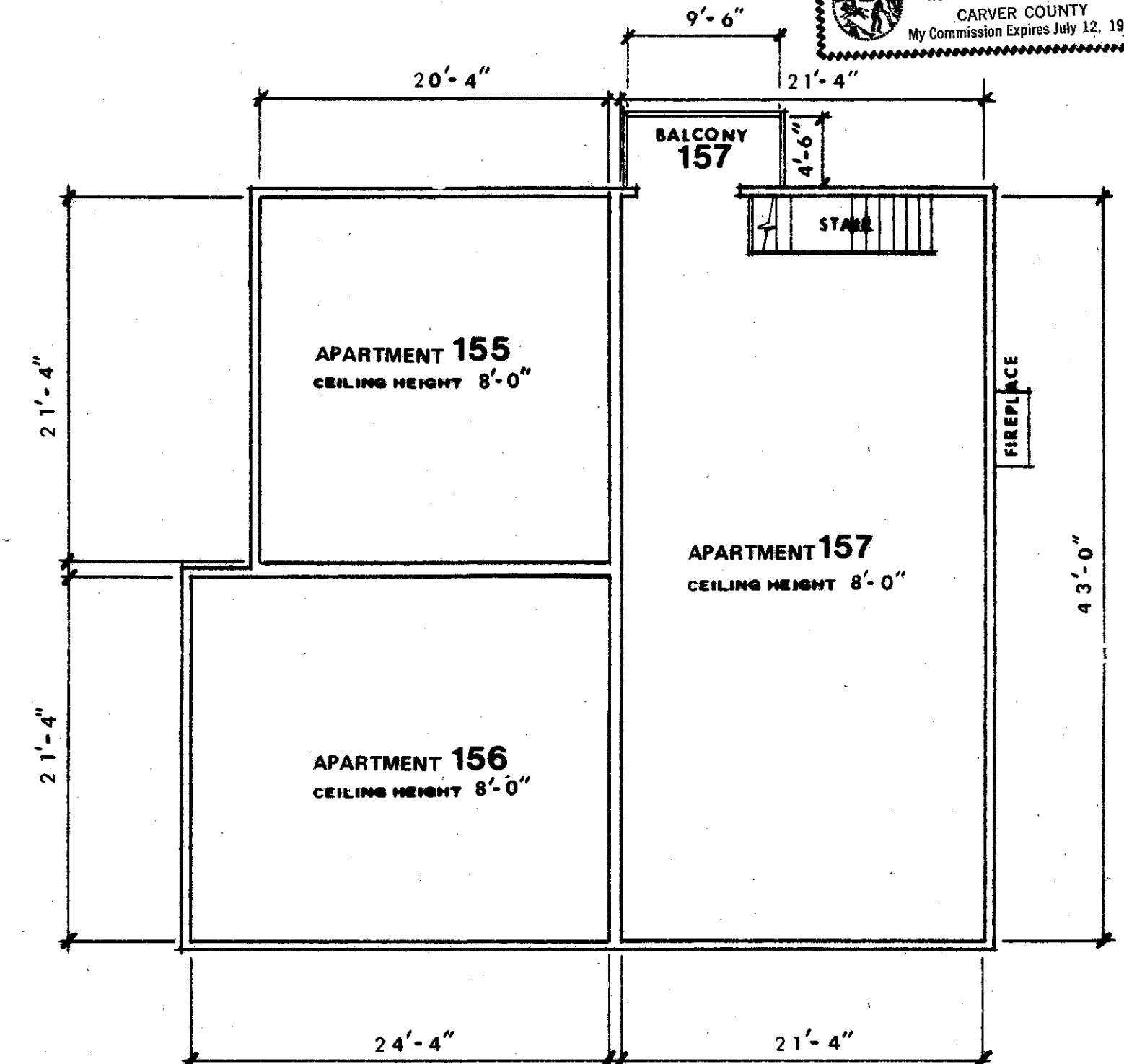
**NOTARY:**  
State of Minnesota  
County of **Carver**  
Subscribed and sworn to before me a Notary Public this **25** Day of **February** **1975** A.D.  
*Cleo R. Lenzen*  
My commission expires **7-12-80**



**BASEMENT**



**FIRST FLOOR**



**SECOND FLOOR**

