


BLOOMINGTON FIRE DEPARTMENT RELIEF ASSOCIATION 1ST ADDITION

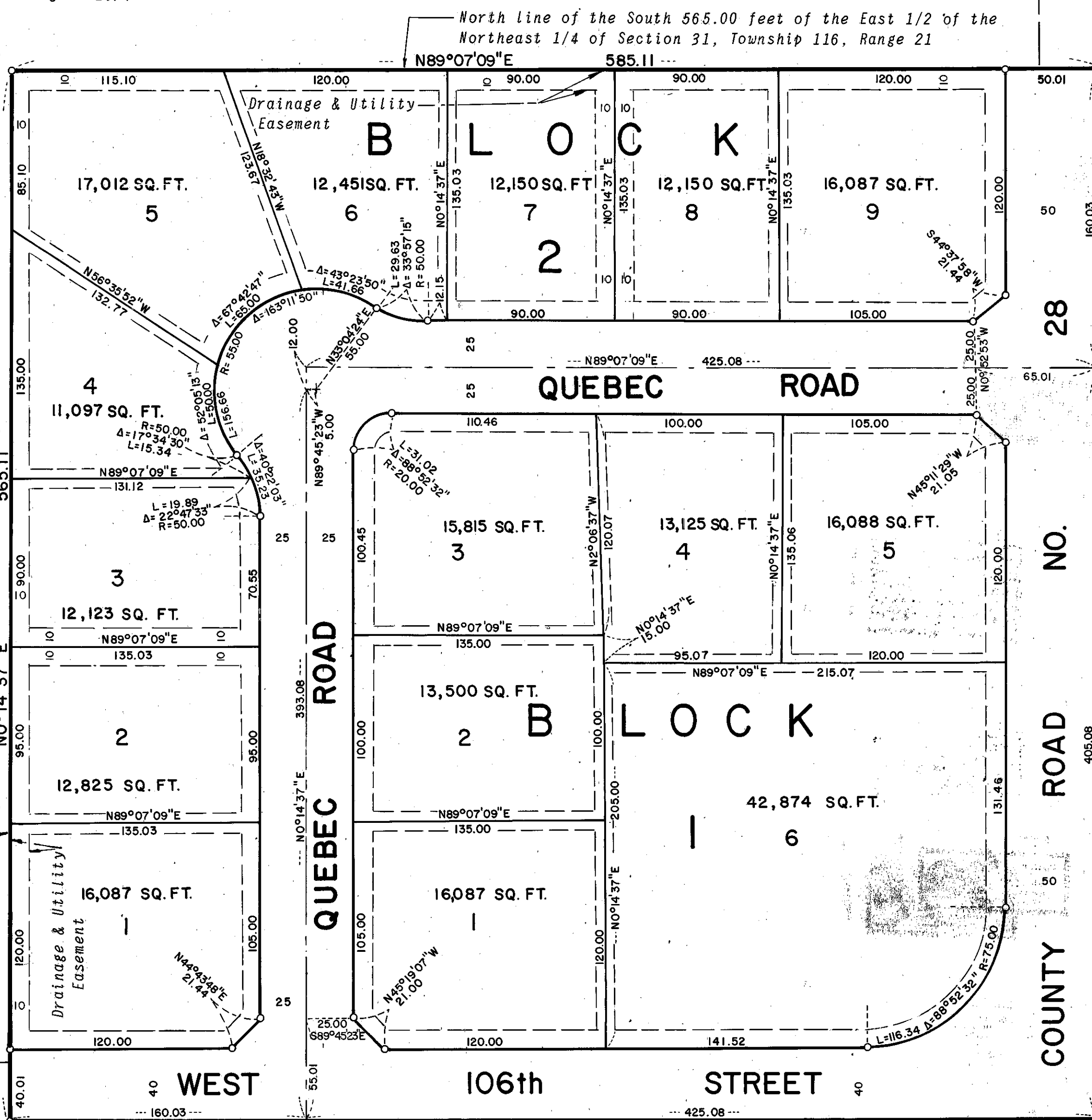


SCALE IN FEET



o Denotes Iron Monument
Bearings shown are based on assumed datum
August 1974

West line of the East 585.00 feet of the East 1/2 of the Northeast 1/4 of Section 31, Township 116, Range 21



West line of the East 585.00 feet of the East 1/2 of the Northeast 1/4 of Section 31, Township 116, Range 21

West 106th Street

West 106th Street

West 106th Street

West 106th Street

West 106th Street

BINDING

FOR

RESERVED

SPACE

THIS

KNOW ALL MEN BY THESE PRESENTS: That Bloomington Fire Department Relief Association, a Minnesota association, owner and proprietor of the following described land, situated in the County of Hennepin, State of Minnesota, to wit:
The South 565 feet of the East 585 feet of the East 1/2 of the Northeast 1/4, Section 31, Township 116, Range 21.

Has caused the said to be surveyed and platted as BLOOMINGTON FIRE DEPARTMENT RELIEF ASSOCIATION 1ST ADDITION and does hereby donate and dedicate to the public, for public use forever, the street, roads and drainage and utility easements as shown on said plat.

In witness whereof Bloomington Fire Department Relief Association, a Minnesota association, has caused these presents to be signed by its proper officers and its seal to be hereunto affixed this 11th day of September A.D., 1974.

SIGNED: _____
BLOOMINGTON FIRE DEPARTMENT RELIEF ASSOCIATION
Phillip J. Hall its *V. President*
Edward M. Christian its *Secretary*


STATE OF MINNESOTA
COUNTY OF Hennepin
The foregoing instrument was acknowledged before me this 11 day of Sept. A.D., 1974 by *Phillip J. Hall* and *Edward M. Christian*, Vice President & Secretary Bloomington Fire Department Relief Association, a Minnesota association, on behalf of said association.

George F. Hayden
Notary Public, Hennepin County, Minnesota.
My Commission Expires Dec. 15, 1975.

I hereby certify that I have surveyed and platted the property described on this plat as BLOOMINGTON FIRE DEPARTMENT RELIEF ASSOCIATION 1ST ADDITION that this plat is a correct representation of said survey; that all distances are correctly shown on said plat in feet and hundredths of a foot; that all monuments have been correctly placed in the ground as shown on said plat; that the outside boundary lines are correctly designated, and that there are no wet lands to be designated on said plat.

Arvid T. Bodin
Arvid T. Bodin
Land Surveyor
Minnesota Registration No. 9396.

STATE OF MINNESOTA
COUNTY OF Hennepin
The foregoing instrument was acknowledged before me this 6th day of September, 1974 by Arvid T. Bodin, Land Surveyor.



Alvin R. Rehder
Notary Public, Hennepin County, Minnesota
My Commission Expires November 22, 1980

The plat of BLOOMINGTON FIRE DEPARTMENT RELIEF ASSOCIATION 1ST ADDITION was approved and accepted by the City of Bloomington, Minnesota, at a regular meeting thereof held this _____ day of _____ A.D., 1974.

By: _____ Mayor
REGISTER OF DEEDS, Hennepin County, Minnesota

I hereby certify that the within plat of BLOOMINGTON FIRE DEPARTMENT RELIEF ASSOCIATION 1ST ADDITION was filed for record in this office this _____ day of _____ 1974, at _____ o'clock _____ M. and was recorded in Book _____ of Plats, Page _____ and that the two copies were compared with the official plat and were found to be true and correct copies thereof.

Wayne A. Johnson, Register of Deeds, by _____ Deputy.

FINANCE DIVISION, Hennepin County, Minnesota
I hereby certify that there are no delinquent taxes for all years prior to _____ for land described on this plat. Dated this _____ day of _____ 1974.

Vernon T. Hoppe, Director By _____ Tax Clerk

Pursuant to Chapter 810, Minnesota laws of 1969, this plat has been approved this _____ day of _____ A.D., 1974.

By: _____
Alver R. Freeman
Hennepin County Surveyor

Drainage and Utility Easement
Shown as thus:

LANDAU SECOND OF ADDITION OF BLOOMINGTON
Being 10.00 feet in width and adjoining all public right of ways and being 5.00 feet in width and adjoining all side and rear lot lines unless otherwise shown.

