

BLOOMINGTON II TH ADDITION

BOOK _____ PAGE _____
R.T. DOC. NO. _____

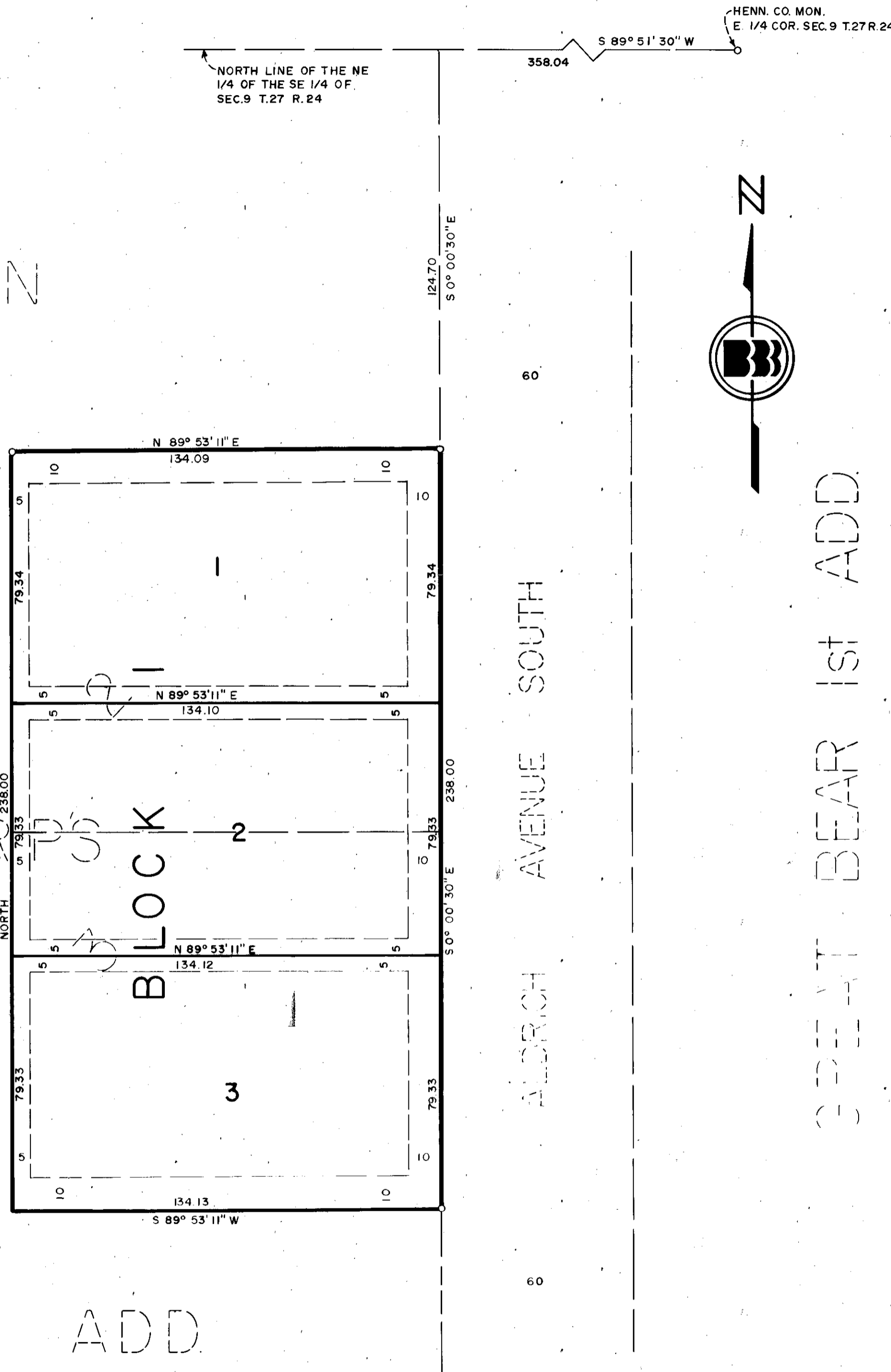
THIS SPACE RESERVED FOR BINDING

DON

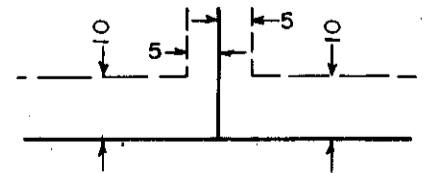
THORP'S

BLOCK


FIRST ADD.



DRAINAGE AND UTILITY EASEMENTS ARE SHOWN THUS:



BEING 5 FEET IN WIDTH, AND ADJOINING LOT LINES, UNLESS OTHERWISE INDICATED, AND 10 FEET IN WIDTH AND ADJOINING STREET LINES, AS SHOWN ON THE PLAT.



○ DENOTES IRON MONUMENT
BEARINGS SHOWN ARE ASSUMED

KNOW ALL MEN BY THESE PRESENTS: That the Bloomington Housing and Redevelopment Authority, a Minnesota public body, owner and proprietor of the following described land, situate in the County of Hennepin, State of Minnesota, to wit:

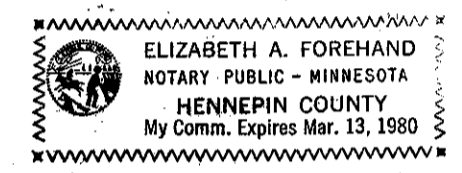
Lots 2 and 3, Block 1, Don Thorp's First Addition, according to the plat thereof on file or of record in the office of the Register of Deeds in and for said County.

Has caused the same to be surveyed and platted as **BLOOMINGTON II TH ADDITION** and does hereby donate and dedicate to the public for public use forever the easements for drainage and utility purposes as shown on this plat.

IN WITNESS WHEREOF said Bloomington Housing and Redevelopment Authority, a Minnesota public body, has caused these presents to be signed by its proper officers this 29 day of June, 1976.

Signed: Dennis E. Daniels Administrator Gilbert C. Williams Chairman
BLOOMINGTON HOUSING AND REDEVELOPMENT AUTHORITY

STATE OF MINNESOTA
COUNTY OF HENNEPIN
The foregoing instrument was acknowledged before me this 29th day of June, 1976 by Dennis E. Daniels, its Administrator, and Gilbert C. Williams, its Chairman, of said Bloomington Housing and Redevelopment Authority, a Minnesota public body, on behalf of said corporation.

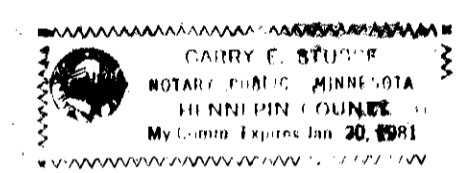


Elizabeth A. Forehand
Notary Public, Hennepin County, Minnesota
My Commission Expires 3-13-80

I HEREBY CERTIFY that I have surveyed and platted the property described on this plat as **BLOOMINGTON II TH ADDITION** that this plat is a correct representation of said survey; that all distances are correctly shown on said plat in feet and hundredths of a foot; that all monuments have been correctly placed in the ground as shown on said plat; that the outside boundary lines are correctly designated; and, that there are no wet lands or public highways to be designated on said plat.

Arvid T. Bodin
Arvid T. Bodin, Land Surveyor
Minnesota Registration No. 9396

STATE OF MINNESOTA
COUNTY OF HENNEPIN
The foregoing instrument was acknowledged before me this 23RD day of JUNE, 1976 by Arvid T. Bodin, Land Surveyor.



Darryl E. Stuss
Notary Public, Hennepin County, Minnesota
My Commission Expires JANUARY 20, 1981

BLOOMINGTON, MINNESOTA
This plat of **BLOOMINGTON II TH ADDITION** was approved and accepted by the City of Bloomington, Minnesota, at a regular meeting thereof, held this 6th day of JULY, 1976.

By: Robert M. Sander Its Mayor By: Ray Wilson Its Manager

FINANCE DIVISION, Hennepin County, Minnesota
I hereby certify that there are no delinquent taxes for all years prior to 1976 for land described on this plat.
Dated this _____ day of _____, 1976
Vernon I. Hoppe, Director By: _____ Tax Clerk

COUNTY SURVEYOR, Hennepin County, Minnesota
Pursuant to Chapter 810, Minnesota Laws of 1969, this plat has been approved this _____ day of _____, 1976.
By: Alver R. Freeman, Hennepin County Surveyor

REGISTRAR OF TITLES, Hennepin County, Minnesota
I hereby certify that the within plat of **BLOOMINGTON II TH ADDITION** was filed for record in this office, this _____ day of _____, 1976, at _____ o'clock _____ m.
that the two copies were compared with the official plat and were found to be true and correct copies thereof.

Wayne A. Johnson, Registrar of Titles By: _____ Deputy