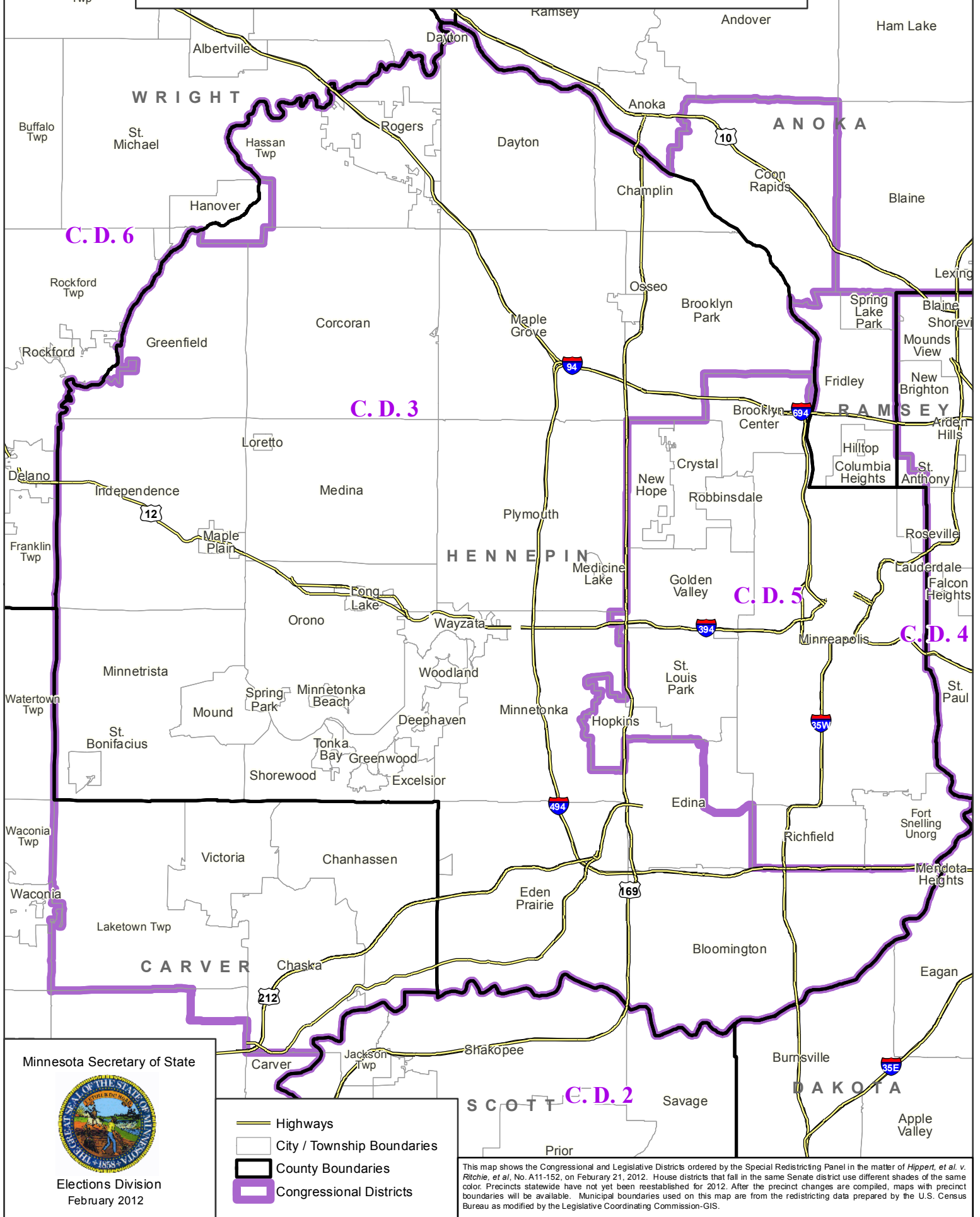






# Minnesota's 3rd Congressional District



Minnesota Secretary of State



Elections Division  
February 2012

-  Highways
-  City / Township Boundaries
-  County Boundaries
-  Congressional Districts

This map shows the Congressional and Legislative Districts ordered by the Special Redistricting Panel in the matter of *Hippert, et al. v. Ritchie, et al.*, No. A11-152, on February 21, 2012. House districts that fall in the same Senate district use different shades of the same color. Precincts statewide have not yet been reestablished for 2012. After the precinct changes are compiled, maps with precinct boundaries will be available. Municipal boundaries used on this map are from the redistricting data prepared by the U.S. Census Bureau as modified by the Legislative Coordinating Commission-GIS.