

**Minneapolis–St. Paul International Airport
(Wold–Chamberlain Field)
Zoning Ordinance**

Adopted January, 1984
Amended April 29, 2004

Adopted and Amended by the
Wold-Chamberlain Field Joint Airport Zoning Board

Contact Person:
Wold-Chamberlain Field Joint Airport Zoning Board
c/o JAZB Secretary
Metropolitan Airports Commission
6040 28th Avenue South
Minneapolis, Minnesota 55450

TABLE OF CONTENTS

SECTION I.	PURPOSE AND AUTHORITY	2
SECTION II.	TITLE AND SHORT TITLE	2
SECTION III.	DEFINITIONS AND RULES OF CONSTRUCTION	3
A.	Definitions.....	3
B.	Rules Of Construction.....	8
SECTION IV.	AIRSPACE OBSTRUCTION ZONING.....	9
A.	Airspace Surfaces And Zones	9
B.	Height Restrictions	10
SECTION V.	LAND USE SAFETY ZONING	10
A.	Safety Zones.....	10
B.	Land Use Restrictions	11
SECTION VI.	AIRPORT ZONING LIMITS AND MSP ZONING MAP.....	13
A.	Airspace Zoning Limits.....	13
B.	Safety Zoning Limits.....	13
C.	MSP Zoning Map	13
SECTION VII.	NONCONFORMING USES	14
A.	1984 MSP Zoning Ordinance	14
B.	2004 MSP Zoning Ordinance	14
SECTION VIII.	AIRPORT ZONING PERMITS.....	14
A.	Permit Required	14
B.	Exception To Permit Requirement	15
C.	Permit Application	15
D.	Permit Standard.....	15
E.	Abandoned Or Deteriorated Nonconforming Uses	16
SECTION IX.	VARIANCES	16
A.	Variance Application	16
B.	Failure Of Board To Act.....	17
C.	Variance Standard.....	17
SECTION X.	HAZARD MARKING AND LIGHTING.....	17
A.	Nonconforming Uses	17
B.	Permits And Variances	18

SECTION XI. ZONING ADMINISTRATOR 18

 A. Duties 18

 B. Designated Zoning Administrators..... 18

SECTION XII. BOARD OF ADJUSTMENT 19

 A. Establishment Of Board And Selection Of Chair 19

 B. Board Powers..... 19

 C. Board Procedures 19

SECTION XIII. APPEALS 20

 A. Who May Appeal 20

 B. Commencement Of Appeals 20

 C. Stay Of Proceedings 20

 D. Appeal Procedures..... 21

 E. Decision 21

SECTION XIV. JUDICIAL REVIEW 21

SECTION XV. PENALTIES AND OTHER REMEDIES 21

SECTION XVI. RELATION TO OTHER LAWS, REGULATIONS, AND RULES 22

 A. Compliance Required 22

 B. Conflicts With Other Regulations..... 22

 C. Current Versions And Citations..... 22

SECTION XVII. SEVERABILITY 22

 A. Effect Of Taking 22

 B. Validity Of Remaining Provisions 22

SECTION XVIII. EFFECTIVE DATE..... 23

Minneapolis-St. Paul International Airport (Wold-Chamberlain Field) Zoning Map
 Airspace Zones, Index Sheet and Plates A-1 to A-30
 Safety Zones, Index Sheet and Plates SZ-1 to SZ-30
 Maximum Construction Heights Without Permit, Index Sheet and Plates MCH-1 to MCH-30

- Exhibit A – Airport Boundary
- Exhibit B – Legal Descriptions of Established Residential Neighborhoods In Built-up Urban Areas
- Exhibit C – Map of Established Residential Neighborhoods In Built-up Urban Areas
- Exhibit D – Airport Boundary and Airspace Zoning Limits
- Exhibit E – Airport Boundary and Airspace Contours
- Exhibit F - Airport Boundary and Safety Zoning Limits

**MINNEAPOLIS-ST. PAUL INTERNATIONAL AIRPORT
(WOLD-CHAMBERLAIN FIELD)
ZONING ORDINANCE
ADOPTED AND AMENDED BY THE
WOLD-CHAMBERLAIN FIELD JOINT AIRPORT ZONING BOARD**

AN ORDINANCE REGULATING AND RESTRICTING THE HEIGHT OF STRUCTURES AND OBJECTS OF NATURAL GROWTH, AND OTHERWISE REGULATING THE USE OF PROPERTY, IN THE VICINITY OF THE MINNEAPOLIS-ST. PAUL INTERNATIONAL AIRPORT (WOLD-CHAMBERLAIN FIELD) BY CREATING THE APPROPRIATE ZONES AND ESTABLISHING THE BOUNDARIES THEREOF; PROVIDING FOR CHANGES IN THE RESTRICTIONS AND BOUNDARIES OF SUCH ZONES; DEFINING CERTAIN TERMS; REFERRING TO THE MINNEAPOLIS-ST. PAUL INTERNATIONAL AIRPORT (WOLD-CHAMBERLAIN FIELD) ZONING MAP; PROVIDING FOR ENFORCEMENT; ESTABLISHING A BOARD OF ADJUSTMENT; AND IMPOSING PENALTIES; WAS ADOPTED BY THIS BOARD ON JANUARY 18, 1984.

AN ORDINANCE RESTATING AND AMENDING THE 1984 ZONING ORDINANCE TO INCORPORATE ZONING FOR THE NEW RUNWAY 17-35 AND THE EXTENSION OF THE 22-END (MINNEAPOLIS/ST. PAUL) OF RUNWAY 4-22; TO REFLECT THE REDESIGNATION OF RUNWAYS 11L-29R AND 11R-29L; TO MAKE THE LAND USE SAFETY ZONES FOR RUNWAY 4-22 BEGIN AT THE ENDS OF THE PRIMARY ZONES; TO CHANGE THE RESPECTIVE LENGTHS OF SAFETY ZONES A AND B; TO ALTER THE LAND USE ZONING IN SAFETY ZONES A AND B; TO REVISE THE PERMIT REQUIREMENTS; TO ADD MULTIPLE ZONING PLATES; TO MAKE TECHNICAL CORRECTIONS; AND TO UPDATE OTHER PROVISIONS OF THE MSP ZONING ORDINANCE IS NOW IN ORDER.

THEREFORE, IT IS HEREBY ORDAINED BY THE WOLD-CHAMBERLAIN FIELD JOINT AIRPORT ZONING BOARD PURSUANT TO THE AUTHORITY CONFERRED BY MINNESOTA STATUTES §§ 360.061 – 360.074, THAT THE 1984 MSP ZONING ORDINANCE BE RESTATED AND AMENDED AS FOLLOWS:

SECTION I. PURPOSE AND AUTHORITY

The Wold-Chamberlain Field Joint Airport Zoning Board, created and established by joint action of the Metropolitan Airports Commission, the County of Hennepin, and the Cities of Eagan, Mendota, Mendota Heights, Richfield, Bloomington, Minneapolis, and St. Paul, pursuant to the provisions and authority of Minnesota Statutes § 360.063, hereby finds and declares that:

- A.** An Airport Hazard endangers the lives and property of users of the Airport and property or occupants of land in its vicinity, and also, if of the obstructive type, in effect reduces the size of the area available for the landing, takeoff, and maneuvering of aircraft, thus tending to destroy or impair the utility of the Airport and the public investment therein.
- B.** The creation or establishment of an Airport Hazard is a public nuisance and an injury to the region served by the Airport.
- C.** For the protection of the public health, safety, order, convenience, prosperity, and general welfare, and for the promotion of the most appropriate use of land, it is necessary to prevent the creation or establishment of Airport Hazards.
- D.** The social and economic costs of disrupting land uses around the Airport, however, often outweigh the benefits of a reduction in Airport Hazards requiring a balance between the social and economic costs to surrounding communities and the benefits of strict regulation.
- E.** The prevention of these Airport Hazards should be accomplished, to the extent legally possible, by the exercise of the police power without compensation.
- F.** Preventing the creation or establishment of Airport Hazards and eliminating, removing, altering, mitigating, or marking and lighting of existing Airport Hazards are public purposes for which political subdivisions may raise and expend public funds, levy assessments against land, and acquire land and property interests therein.

SECTION II. TITLE AND SHORT TITLE

This ordinance shall be known as the "Minneapolis-St. Paul International Airport (Wold-Chamberlain Field) Zoning Ordinance" or the "MSP Zoning Ordinance."

SECTION III. DEFINITIONS AND RULES OF CONSTRUCTION

A. Definitions. As used in this MSP Zoning Ordinance, unless otherwise expressly stated, or unless the context clearly indicates a different meaning, the words and phrases in the following list of definitions shall have the meanings indicated. All words and phrases not defined shall have their common meaning.

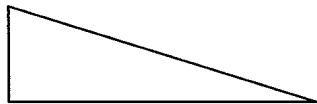
- 1. 1984 MSP Zoning Ordinance.** "1984 MSP Zoning Ordinance" means the Minneapolis-St. Paul International Airport (Wold-Chamberlain Field) Zoning Ordinance adopted by the Wold-Chamberlain Field Joint Airport Zoning Board on January 18, 1984, which became effective on February 18, 1984.
- 2. 2004 MSP Zoning Ordinance.** "2004 MSP Zoning Ordinance" means this restated and amended Minneapolis-St. Paul International Airport (Wold-Chamberlain Field) Zoning Ordinance adopted by the Wold-Chamberlain Field Joint Airport Zoning Board on April 29, 2004, which became effective on the Effective Date.
- 3. Above-ground Fuel Tank.** "Above-ground fuel tank" means a container, vessel, or other enclosure designed to contain or dispense fuel that is located above the ground surface, that is not contained within a building or structure, and that is not part of or connected to a boat, motor vehicle, or rail car.
- 4. Airport.** "Airport" means Minneapolis-St. Paul International Airport (Wold-Chamberlain Field) located in Hennepin County, Minnesota.
- 5. Airport Boundary.** "Airport Boundary" means the boundary shown on Exhibit A – Airport Boundary, attached hereto and made a part hereof.
- 6. Airport Hazard.** "Airport Hazard" means any Structure, Tree, or use of land that obstructs the airspace required for, or is otherwise hazardous to, the flight of aircraft in landing or taking off at the Airport; and any use of land that is hazardous to Persons or property because of its proximity to the Airport.
- 7. Airport Zoning Permit.** "Airport Zoning Permit" means zoning permits as required under Section VIII.
- 8. Airspace Surfaces.** "Airspace Surfaces" means the surfaces established in Section IV.A.

- 9. Airspace Zones.** "Airspace Zones" means the land use zones established in Section IV.A.
- 10. Board of Adjustment.** "Board of Adjustment" means the body established in Section XII.A.
- 11. Bluff.** "Bluff" means a steep cliff, embankment, hill, or outcropping along a river or stream, with an average slope of eighteen (18) percent or greater measured over a horizontal distance of fifty (50) feet or more, and that rises at least twenty-five (25) feet above the ordinary high water mark of the river or stream.
- 12. Commissioner.** "Commissioner" means the Commissioner of the Minnesota Department of Transportation or, if either the position of Commissioner or the Minnesota Department of Transportation shall no longer exist or serve its present functions, such successor state official or officials or entity or entities as shall either singularly or collectively perform or serve such functions.
- 13. Dwelling.** "Dwelling" means any building or portion thereof designed or used as a residence or sleeping place of one or more Persons.
- 14. Effective Date.** "Effective Date" means the effective date set forth in Section XVIII.
- 15. Established Residential Neighborhood In A Built-up Urban Area.** "Established Residential Neighborhood In A Built-up Urban Area" means the areas listed on Exhibit B – Legal Descriptions of Established Residential Neighborhoods In Built-up Urban Areas and shown on Exhibit C – Map of Established Residential Neighborhoods In Built-up Urban Areas, both attached hereto and made a part hereof, all of which have been designated based on the following criteria applied to each listed neighborhood as it existed on June 30, 1979:
- a. Location of the Airport;
 - b. Nature of the terrain within Safety Zones A and B;
 - c. Existing land uses and character of the neighborhood around the Airport;
 - d. Population of the community;
 - e. That the average population density in all areas within one mile of any point on a Runway be equal to or greater than one dwelling unit per acre;
 - f. Population density near the Airport compared with population density in other areas of the community;

- g. Age and economic, political, and social stability of the neighborhood and the community as a whole;
 - h. Proximity of supporting school, commercial, religious, transportation, and other facilities and their degree of integration with residential land uses;
 - i. Presence or absence of public utilities including, but not limited to, public sanitary sewer system, electric service, and gas mains;
 - j. Whether or not the factors listed in Section III.A.15., subsections h. and i. tend to make the community surrounding the Airport a self-sufficient unit;
 - k. Whether the areas within one mile of the perimeter of the Airport Boundary would be considered primarily residential in character; and
 - l. Other material factors deemed relevant by the governmental unit in distinguishing the area in question as established, residential, urban, and built-up.
- 16. FAA.** "FAA" means the Federal Aviation Administration or, if the Federal Aviation Administration shall no longer exist or serve its present functions, such successor federal entity or entities as shall either singularly or collectively perform or serve such functions.
- 17. Fuel.** "Fuel" means any petroleum product, including natural gas, used to produce heat or power by burning.
- 18. Lot.** "Lot" means a designated parcel, tract, or area of land established by plat or subdivision, or otherwise permitted by law.
- 19. Low Density Residential Structure.** "Low Density Residential Structure" means a single-family or two-family home.
- 20. Low Density Residential Lot.** "Low Density Residential Lot" means a single Lot located in an area which is zoned for single-family or two-family residences and in which the predominant land use is such type of residences.
- 21. MSP Zoning Map.** "MSP Zoning Map" means the Minneapolis-St. Paul International Airport (Wold-Chamberlain Field) Zoning Map as defined in Section VI.C.
- 22. Nonconforming Use.** "Nonconforming Use" means any pre-existing Structure, Tree, or use of land which is inconsistent with the provisions of this MSP Zoning Ordinance or an amendment hereto.

- 23. Nursing Home.** "Nursing Home" means a building or structure where aged or infirm people reside on a twenty-four (24) hour basis in order to receive nursing care and related services and includes assisted living facilities licensed by the Minnesota Department of Health to provide individualized home care services or home care management services to facility residents either by the management or by providers under contract with the management.
- 24. Person.** "Person" means any individual, firm, partnership, corporation, company, association, joint stock association, or body politic, and includes a trustee, receiver, assignee, administrator, executor, guardian, or other representative.
- 25. Planned.** "Planned" means proposed future Airport developments and improvements indicated on a planning document having the approval of the FAA, the Minnesota Department of Transportation, Division of Aeronautics, and the Metropolitan Airports Commission.
- 26. Precision Instrument Runway.** "Precision Instrument Runway" means a Runway having an existing instrument approach procedure utilizing an instrument landing system (ILS), or a precision approach radar (PAR), and a Runway for which a precision instrument approach procedure is Planned.
- 27. Runway.** "Runway" means any existing or Planned paved surface of the Airport which is specifically designated and used or Planned to be used for the landing and/or taking off of aircraft. The individual Runways at the Airport are defined in this MSP Zoning Ordinance based on the compass heading of landing aircraft.
- 28. Runway 4-22.** "Runway 4-22" means the 11,006-foot Precision Instrument Runway at the Airport, with a Planned extension to 12,006 feet, whose 4-End is the end closest to the cities of Bloomington and Richfield and whose 22-End is the end closest to the cities of Minneapolis and St. Paul.
- 29. Runway 12L-30R.** "Runway 12L-30R" means the 8,200-foot Precision Instrument Runway at the Airport whose 12L-End is the end closest to the City of Minneapolis and whose 30R-End is the end closest to the cities of Mendota and Mendota Heights.

- 30. Runway 12R-30L.** "Runway 12R-30L" means the 10,000-foot Precision Instrument Runway at the Airport whose 12R-End is the end closest to the cities of Minneapolis and Richfield and whose 30L-End is the end closest to the City of Eagan.
- 31. Runway 17-35.** "Runway 17-35" means the 8,000-foot Precision Instrument Runway at the Airport whose 17-End is the end closest to the City of Minneapolis and whose 35-End is the end closest to the City of Bloomington.
- 32. Runway Protection Zone.** "Runway Protection Zone" means a zone mandated by FAA regulations that is longitudinally centered on the extended centerline at each end of Runways 4-22, 12L-30R, 12R-30L, and 17-35, whose inner edge is at the same width and elevation as, and coincides with, the end of the Primary Surface, and that extends outward a horizontal distance of 2,500 feet expanding uniformly to a width of 1,750 feet.
- 33. Safety Zones.** "Safety Zones" means the land use zones established in Section V.A.
- 34. School.** "School" means any private or public educational institution for people in kindergarten through grade twelve (12) and any private or public day care or pre-school facility that enrolls more than fifty (50) children.
- 35. Slope.** "Slope" means an incline from the horizontal expressed in an arithmetic ratio of horizontal magnitude to vertical magnitude.



Slope = 3:1 = 3 ft. horizontal to 1 ft. vertical

- 36. Structure.** "Structure" means anything anchored, attached, built, constructed, erected, gathered, located, placed, or piled on the ground or in or over a water body, whether temporary or permanent, moveable or immovable, including antennae, buildings, canopies, cranes, decks, derricks, docks, edifices, equipment, fences, overhead transmission lines, patios, piers, piles, ponds, posts, roadways, signs, smokestacks, towers, utility poles, wires, and anything attached to any of the foregoing either temporarily or permanently.
- 37. Tree.** "Tree" means any object of natural growth.

38. Zoning Administrator. "Zoning Administrator" means the public official in each affected municipality and at the Metropolitan Airports Commission as set forth in Section XI.B.

B. Rules Of Construction. In the construction of this MSP Zoning Ordinance, the following rules shall be observed and applied, except where the context clearly indicates otherwise.

- 1. Computing Time.** In computing the period of time within which an act is to be done, the first calendar day from which the designated period of time begins to run shall not be included. The last day of the period shall be included, unless it is a Saturday, a Sunday, or a legal holiday, in which case the period shall run until the end of the next day which is not a Saturday, Sunday, or legal holiday.
- 2. Conflicts Between Ordinance Provisions.** If a provision of this MSP Zoning Ordinance conflicts with any other provision of this MSP Zoning Ordinance, the more restrictive provision shall prevail.
- 3. Height.** "Height" shall be expressed as elevation in feet above Mean Sea Level, National Geodetic Vertical Datum, 1929 Adjustment, except in reference to maximum construction height without an Airport Zoning Permit when it shall be expressed as distance in feet above curb level or above natural grade, as the context and Section VIII.B.1. require, or as distance in feet above ground shown on the Maximum Construction Heights Without Permit Plates in the MSP Zoning Map.
- 4. Including, Not Limited To.** The word "including" means including but not limited to.
- 5. Land To Include Water Surfaces And Bodies.** The word "land" shall include water bodies and surfaces for the purpose of establishing Airspace Zones and Safety Zones.
- 6. May, Permissive.** The word "may" is permissive.
- 7. Shall, Mandatory.** The word "shall" is mandatory and not discretionary.
- 8. Singular And Plural.** The singular shall include the plural, and the plural the singular.
- 9. Tense.** The present tense shall include the future.

SECTION IV. AIRSPACE OBSTRUCTION ZONING

A. Airspace Surfaces And Zones. In order to carry out the purpose of this MSP Zoning Ordinance as set forth in Section I., the following Airspace Surfaces and Airspace Zones are hereby established, subject to the airspace zoning limits in Section VI.A.

- 1. Primary Surface.** An imaginary surface longitudinally centered on each Runway extending two hundred (200) feet beyond each end of Runways 4-22, 12L-30R, 12R-30L, and 17-35, and having a width of one thousand (1,000) feet. The elevation of any point on the Primary Surface is the same as the elevation of the nearest point on the Runway centerline.
- 2. Primary Zone.** All that land which lies directly under a Primary Surface.
- 3. Horizontal Surface.** An imaginary surface that is nine hundred ninety-one (991) feet above mean sea level, the perimeter of which is constructed by swinging arcs of specified radii from the center of each end of the Primary Surface of each Runway and connecting the adjacent arcs by lines tangent to those arcs. The radius of each arc is ten thousand (10,000) feet for Runways 4-22, 12L-30R, 12R-30L, and 17-35.
- 4. Horizontal Zone.** All that land which lies directly under the Horizontal Surface.
- 5. Conical Surface.** An imaginary surface extending upward and outward from the periphery of the Horizontal Surface at a Slope of twenty (20) to one (1) for a horizontal distance of four thousand (4,000) feet as measured radially outward from the periphery of the Horizontal Surface.
- 6. Conical Zone.** All that land which lies directly under the Conical Surface.
- 7. Precision Instrument Approach Surface.** An imaginary surface longitudinally centered on the extended centerline at each end of Runways 4-22, 12L-30R, 12R-30L, and 17-35. The inner edge of this surface is at the same width and elevation as, and coincides with, the end of the Primary Surface. This surface inclines upward and outward at a Slope of fifty (50) to one (1) for a horizontal distance of ten thousand (10,000) feet expanding uniformly to a width of four thousand (4,000) feet, then continues upward and outward for an additional horizontal distance of forty thousand (40,000) feet at a Slope of forty (40) to one (1) expanding uniformly to an ultimate width of sixteen (16,000) feet.

8. Precision Instrument Approach Zone. All that land which lies directly under a Precision Instrument Approach Surface.

9. Transitional Surface. An imaginary surface extending upward and outward at right angles to the centerline and extended centerline of Runways Runways 4-22, 12L-30R, 12R-30L, and 17-35 at a Slope of seven (7) to one (1) from both sides of each Primary Surface and from both sides of each Precision Instrument Approach Surface for Runways 4-22, 12L-30R, 12R-30L, and 17-35 until it intersects the Horizontal Surface or the Conical Surface.

10. Transitional Zone. All that land which lies directly under a Transitional Surface.

B. Height Restrictions: Except as otherwise provided in this MSP Zoning Ordinance, and except as necessary and incidental to Airport operations, no new Structure shall be constructed or established; no existing Structure shall be altered, changed, rebuilt, repaired, or replaced; and no Tree shall be allowed to grow or be altered, repaired, replaced, or replanted in any Airspace Zone so as to project above any Airspace Surface. Nor shall any equipment used to accomplish any of the foregoing activities be allowed to project above any Airspace Surface. Where a Lot is beneath more than one Airspace Surface, the height of the more restrictive (lower) Airspace Surface shall control.

SECTION V. LAND USE SAFETY ZONING

A. Safety Zones. In order to carry out the purpose of this MSP Zoning Ordinance, as set forth in Section I., the following Safety Zones are hereby established, subject to the safety zoning limits in Section VI.B.

1. Safety Zone A. All land in that portion of the Precision Instrument Approach Zones of Runways 4-22, 12L-30R, 12R-30L, and 17-35, beginning at, and coinciding with, the end of the Primary Surface at a width of one thousand (1,000) feet, extending outward a distance of two thousand five hundred (2,500) feet, and expanding uniformly to an ultimate width of one thousand seven hundred fifty (1,750) feet (which is coincident with the Runway Protection Zone).

2. Safety Zone B. All land in that portion of the Precision Instrument Approach Zones of Runways 4-22, 12L-30R, 12R-30L, and 17-35, beginning at, and coinciding with, Safety

Zone A, extending outward a distance of four thousand five hundred (4,500) feet, and expanding uniformly to an ultimate width of three thousand one hundred (3,100) feet.

- 3. *Safety Zone C.*** All land enclosed within the perimeter of the Horizontal Zone, except that land within Safety Zone A and Safety Zone B.

B. Land Use Restrictions

- 1. *General Restrictions.*** Subject at all times to the height restrictions set forth in Section IV.B., no use shall be made of any land in any of the Safety Zones that creates or causes interference with the operations of radio or electronic facilities on the Airport or with radio or electronic communications between Airport and aircraft, makes it difficult for pilots to distinguish between Airport lights and other lights, results in glare in the eyes of pilots using the Airport, impairs visibility in the vicinity of the Airport, or otherwise endangers the landing, taking off, or maneuvering of aircraft.
- 2. *Safety Zone A Restrictions.*** Subject at all times to the height restrictions set forth in Section IV.B. and to the general restrictions contained in Section V.B.1., areas designated as Safety Zone A for each end of Runways 4-22, 12L-30R, 12R-30L, and 17-35 shall contain no Structures or Trees, except Structures related to Airport operations or air navigation as allowed in a Runway Protection Zone by Federal laws and regulations or by FAA advisory circulars shall be permitted.
- 3. *Safety Zone B Restrictions.*** Subject at all times to the height restrictions in Section IV.B. and to the general restrictions in Section V.B.1., all land uses shall be permitted in Safety Zone B for each end of Runways 4-22, 12L-30R, 12R-30L, and 17-35, except for the following uses which shall be specifically prohibited: amphitheaters, campgrounds, churches, fuel storage tank farms and above-ground fuel tanks, gasoline stations, hospitals, Nursing Homes, residential uses (including low, medium, and high density residential uses), Schools, stadiums, theaters, trailer courts, and ponds or other uses that might attract waterfowl or other birds such as putrescible waste disposal operations, wastewater treatment facilities and associated settling ponds, and dredge spoil containment areas; provided, however, the prohibition on ponds or other uses that might attract waterfowl or other birds shall not apply to areas below an elevation of eight hundred (800) feet above mean sea level along any Bluff of either the Mississippi River or the Minnesota River.

4. Safety Zone C Restrictions. No land use in Safety Zone C shall violate the height restrictions set forth in Section IV.B. or the general restrictions contained in Section V.B.1.

5. Exemption For Established Residential Neighborhoods

- a. A Low Density Residential Structure or isolated Low Density Residential Lot which existed in an Established Residential Neighborhood In A Built-up Urban Area on or before January 1, 1978, and all other land uses which existed in an Established Residential Neighborhood In a Built-up Urban Area on or before June 30, 1979, shall be subject to the height restrictions of Section IV.B. and the general restrictions of Section V.B.1. but shall not be subject to the Safety Zone A restrictions of Section V.B.2. or the Safety Zone B restrictions of Section V.B.3. In addition, such Structure, Lot, or use shall be deemed a conforming use that shall not be prohibited under this MSP Zoning Ordinance.
- b. In Safety Zone B in an Established Residential Neighborhood In A Built-up Urban Area or in an area immediately adjacent to such a Neighborhood, existing low, medium, and high density residential uses may be improved and expanded, and new low, medium, and high density residential uses may be developed, all subject to the height restrictions of Section IV.B. and the general restrictions of Section V.B.1.
- c. Land uses in Established Residential Neighborhoods In Built-up Urban Areas that violate any of the following restrictions are prohibited as safety hazards and must be acquired, altered, or removed at public expense:
 - i. any Structure which a Person customarily uses as a principal residence and which is located entirely inside Safety Zone A within 1,000 feet of the end of a Primary Zone;
 - ii. any Structure which a Person customarily uses as a principal residence and which is located entirely within Safety Zones A or B and which penetrates a Precision Instrument Approach Surface;
 - iii. any land use in Safety Zone A or B which violates any of the following standards:

- (1) the land use must not create or cause interference with the operation of radio or electronic facilities on the Airport or with radio or electronic communications between the Airport and aircraft;
 - (2) the land use must not make it difficult for pilots to distinguish between Airport lights and other lights; or
 - (3) the land use must not result in glare in the eyes of pilots using the Airport or impair visibility in the vicinity of the Airport;
- iv. any isolated Low Density Residential Lot on which any Structure, if built, would be prohibited by Section V.B.5.c., subsections i., ii., or iii.; and
 - v. any other land use that the Commissioner determines, pursuant to Minnesota Rules 8800.2400, subp. 6.E.(5)(e), constitutes a material danger to the landing, taking off, or maneuvering of aircraft or to the safety of Persons on the ground.

SECTION VI. AIRPORT ZONING LIMITS AND MSP ZONING MAP

- A. Airspace Zoning Limits.** No Airspace Zone shall extend more than two miles from the Airport Boundary under the Precision Instrument Approach Surfaces or more than one and one-half miles from the Airport Boundary outside the Precision Instrument Approach Surfaces. Exhibit D – Airport Boundary and Airspace Zoning Limits and Exhibit E – Airport Boundary and Airspace Contours, attached hereto and made a part hereof, show these limits.
- B. Safety Zoning Limits.** No Safety Zone shall extend more than two miles from the Airport Boundary under the Precision Instrument Approach Surfaces or more than one mile from the Airport Boundary outside the Precision Instrument Approach Surfaces. Exhibit F – Airport Boundary and Safety Zoning Limits, attached hereto and made a part hereof, shows these limits.
- C. MSP Zoning Map.** The locations and boundaries of the Airspace Surfaces, Airspace Zones, and Safety Zones and the maximum construction heights without an Airport Zoning Permit established by this MSP Zoning Ordinance are set forth on the Minneapolis-St. Paul International Airport (Wold-Chamberlain Field) Zoning Map consisting of ninety (90) plates – Airspace Zones, Plates A-1 to A-30; Safety Zones, Plates SZ-1 to SZ-30; and Maximum Construction Heights Without Permit, Plates MCH-1 to MCH-30 prepared by URS, Inc., dated

April 29, 2004, attached hereto and made a part hereof. These plates, together with such amendments thereto as may from time to time be made, and all notations, references, elevations, heights, data, surface and zone boundaries, and other information thereon, shall be and the same are hereby adopted as part of this MSP Zoning Ordinance.

SECTION VII. NONCONFORMING USES

- A. 1984 MSP Zoning Ordinance.** The provisions of the 1984 MSP Zoning Ordinance shall not be construed to require the removal, lowering, other change, or alteration of any Structure or Tree, or otherwise interfere with the continuance of any Nonconforming Use in existence but not conforming to the provisions of the 1984 MSP Zoning Ordinance on February 18, 1984. Nothing herein contained shall require any change in the construction, alteration, or intended use of any Structure, the construction or alteration of which was begun prior to February 18, 1984, and was diligently prosecuted and completed within two (2) years of February 18, 1984.
- B. 2004 MSP Zoning Ordinance.** The amendments to the 1984 MSP Zoning Ordinance prescribed by the 2004 MSP Zoning Ordinance shall not be construed to require the removal, lowering, other change, or alteration of any Structure or Tree, or otherwise interfere with the continuance of any Nonconforming Use in existence but not conforming to the amendments prescribed by the 2004 MSP Zoning Ordinance on the Effective Date. Nothing herein contained shall require any change in the construction, alteration, or intended use of any Structure not conforming to the amendments prescribed by the 2004 MSP Zoning Ordinance, the construction or alteration of which was begun prior to the Effective Date and is diligently prosecuted and completed within two (2) years of the Effective Date.

SECTION VIII. AIRPORT ZONING PERMITS

- A. Permit Required.** The following activities shall not take place on a Lot in any Airspace Zone or Safety Zone unless an Airport Zoning Permit shall have been granted therefore by the Zoning Administrator for the jurisdiction in which the Lot is located.
- 1. Existing Structures.** Except as specifically provided in Section VIII.B., no existing Structure shall be altered, changed, rebuilt, repaired, or replaced.

- 2. *New Structures.*** Except as specifically provided in Section VIII.B., no Structure shall be newly constructed or otherwise established.
- 3. *Nonconforming Structures.*** No nonconforming Structure shall be altered, changed, rebuilt, repaired, or replaced.
- 4. *Nonconforming Tree.*** No nonconforming Tree shall be allowed to grow higher or be altered, repaired, replaced, or replanted.
- 5. *Nonconforming Use.*** No Nonconforming Use shall be changed or converted to another Nonconforming Use.

B. Exception To Permit Requirement.

- 1. *Maximum Construction Height Without A Permit.*** No Airport Zoning Permit shall be required for an existing Structure to be altered, changed, rebuilt, repaired, or replaced on a Lot or for a new Structure to be constructed or otherwise established on a Lot, if the highest point on the Structure or on any equipment used to accomplish any of the foregoing activities, whichever is higher, measured in feet from curb level or from natural grade at a point ten (10) feet away from the front center of the Structure, whichever is lower, does not exceed the maximum construction height above ground without an Airport Zoning Permit shown for the Lot on the applicable Maximum Construction Heights Without Permit Plate in the MSP Zoning Map.
- 2. *No Violation Of Height Or Land Use Restriction Permitted.*** Nothing in this Section VIII.B. shall be construed as permitting or intending to permit a violation or a greater violation of any provision of this MSP Zoning Ordinance.

C. Permit Application. An Airport Zoning Permit application for activities on a Lot shall be made in the manner and on the form established by the Zoning Administrator of the jurisdiction in which the Lot is located as designated in Section XI.B.

D. Permit Standard. An Airport Zoning Permit shall be granted unless the Zoning Administrator determines that granting the permit (1) would allow a conforming Structure, Tree, or use to violate any provision of this MSP Zoning Ordinance or (2) would permit a nonconforming Structure or Tree or a Nonconforming Use to become a greater violation of any provision of this MSP Zoning Ordinance. Any Airport Zoning Permit granted may be

granted subject to any reasonable conditions that the Zoning Administrator may deem necessary to effectuate the purpose of this MSP Zoning Ordinance. In making any determination, the Zoning Administrator need not give public notice of, or hold a public hearing on, the Airport Zoning Permit application or the determination.

- E. Abandoned Or Deteriorated Nonconforming Uses.** Whenever a Zoning Administrator determines that a nonconforming Structure or Tree has been abandoned or more than eighty percent (80%) torn down, deteriorated, or decayed, no Airport Zoning Permit shall be granted that would allow such Structure or Tree to exceed the height restrictions of Section IV.B. or otherwise violate any provision of this MSP Zoning Ordinance. Whether application is made for an Airport Zoning Permit or not, a Zoning Administrator may order the owner of a nonconforming Structure or Tree, at the owner's expense, to lower, remove, reconstruct, or equip the same in the manner necessary to conform to the provisions of this MSP Zoning Ordinance. In the event the owner of the nonconforming Structure or Tree shall neglect or refuse to comply with such order for ten (10) days after receipt of written notice of such order, the Zoning Administrator may, by appropriate legal action, proceed to have the nonconforming Structure or Tree lowered, removed, reconstructed, or equipped and assess the cost and expense thereof against the land on which the Structure or Tree is, or was, located. Unless such an assessment is paid within ninety (90) days from the service of notice thereof on the owner of the land, the sum shall bear interest at the rate of eight percent (8%) per annum from the date the cost and expense is incurred until paid, and shall be collected in the same manner as are general taxes, all as authorized by Minnesota Statutes § 360.067.

SECTION IX. VARIANCES

- A. Variance Application.** Any Person desiring to construct or establish a new Structure; to alter, change, rebuild, repair, or replace an existing Structure; to allow a Tree to grow higher; to alter, repair, replace, or replant a Tree; or to use his or her property in violation of any provision of this MSP Zoning Ordinance may apply to the Board of Adjustment for a variance from such provision. A variance application shall be made by sending the application on the form provided by the Board of Adjustment by certified United States Mail to (1) the members of the Board of Adjustment and (2) the Board of Adjustment at the mailing address specified

in Section XII.C. The applicant shall also mail a copy of the application by regular United States Mail to the Zoning Administrator of the jurisdiction in which the Structure, Tree, or property is located, as designated in Section XI.B. The Board of Adjustment may charge a fee for processing the application.

- B. Failure Of Board To Act.** If the Board of Adjustment fails to grant or deny the variance within four (4) months after the last Board member receives the variance application, the variance shall be deemed to be granted by the Board of Adjustment, but not yet effective. When the variance is granted by reason of the failure of the Board of Adjustment to act on the variance, the Person receiving the variance shall send notice that the variance has been granted by certified United States Mail to (1) the Board of Adjustment at the mailing address specified in Section XII.C. and (2) the Commissioner. The applicant shall include a copy of the original application for the variance with the notice to the Commissioner. The variance shall be effective sixty (60) days after this notice is received by the Commissioner, subject to any action taken by the Commissioner pursuant to Minnesota Statutes § 360.063, subd. 6.a.
- C. Variance Standard.** A variance shall be granted where it is found that a literal application or enforcement of the provisions of this MSP Zoning Ordinance would result in practical difficulty or unnecessary hardship and relief granted would not be contrary to the public interest but do substantial justice and be in accordance with the spirit of this MSP Zoning Ordinance and Minnesota Statutes Chapter 360. Any variance granted may be granted subject to any reasonable conditions that the Board of Adjustment, or the Commissioner acting under Section IX.B., may deem necessary to effectuate the purpose of this MSP Zoning Ordinance.

SECTION X. HAZARD MARKING AND LIGHTING

- A. Nonconforming Uses.** The owner of any nonconforming Structure or Tree is hereby required to permit the installation, operation, and maintenance thereon of such markers and lights as shall be deemed necessary by a Zoning Administrator to indicate to the operators of aircraft in the vicinity of the Airport the presence of such Airport Hazards. Such markers and lights shall be installed, operated, and maintained at the expense of the Metropolitan Airports Commission.

B. Permits And Variances. Any Airport Zoning Permit or variance granted by a Zoning Administrator or the Board of Adjustment may, if such action is deemed advisable to effectuate the purpose of this MSP Zoning Ordinance and be reasonable in the circumstances, be granted subject to a condition that the owner of the Structure or Tree in question, at the owner's expense, install, operate, and maintain thereon such markers and lights as may be necessary to indicate to pilots the presence of an Airport Hazard.

SECTION XI. ZONING ADMINISTRATOR

A. Duties. It shall be the duty of each Zoning Administrator to administer and enforce the provisions of this MSP Zoning Ordinance. Applications for Airport Zoning Permits shall be made to a Zoning Administrator as provided herein. A Zoning Administrator may charge a fee for processing the application. Airport Zoning Permit applications shall be considered and acted upon by the Zoning Administrator in accordance with the provisions of this MSP Zoning Ordinance and within the timelines established by Minnesota Statutes § 15.99, as it may be amended. The Zoning Administrator shall remind each applicant that it is the responsibility of the applicant to record any conditions of an Airport Zoning Permit, if required by law.

B. Designated Zoning Administrators. For the purpose of this MSP Zoning Ordinance, the Zoning Administrator shall be the official entitled as follows: the Bloomington Director of Community Development for lands located in the City of Bloomington; the Eagan City Planner for lands located in the City of Eagan; the Mendota City Clerk for lands located in the City of Mendota; the Mendota Heights Code Enforcement Officer for lands located in the City of Mendota Heights; the Minneapolis Director of Planning for lands located in the City of Minneapolis; the Richfield Planning & Zoning Administrator for lands located in the City of Richfield; the St. Paul Zoning Administrator for lands located in the City of St. Paul, and the Executive Director, Metropolitan Airports Commission, (or his or her designee) for unincorporated lands located in Hennepin County. In the event that one (1) or more of the above described Zoning Administrators does not administer this MSP Zoning Ordinance, the Wold-Chamberlain Field Joint Airport Zoning Board hereby appoints the Executive Director, Metropolitan Airports Commission, (or his or her designee) to administer this MSP Zoning Ordinance in the municipality or municipalities. If any official position designated above as a Zoning Administrator ceases to exist or to perform or serve its present function, the successor

position as designated by the applicable entity shall become the Zoning Administrator for that entity and shall perform or serve such functions.

SECTION XII. BOARD OF ADJUSTMENT

- A. Establishment Of Board And Selection Of Chair.** There is hereby established a Board of Adjustment that shall consist of five (5) members appointed by the Metropolitan Airports Commission, and each shall serve for a term of three (3) years and until a successor is duly appointed and qualified. Of the members first appointed, one (1) shall be appointed for a term of one (1) year, two (2) for a term of two (2) years, and two (2) for a term of three (3) years. Upon their appointment, the members shall select a chair to act at the pleasure of the Board of Adjustment. Members shall be removable by the Metropolitan Airports Commission for cause, upon written charges, after a public hearing.
- B. Board Powers.** The Board of Adjustment shall have the power to hear and decide appeals from any order, requirement, decision, or determination made by any Zoning Administrator in the enforcement of this MSP Zoning Ordinance and to hear and grant or deny variances.
- C. Board Procedures**
- 1. Rules, Meetings, And Records.** The Board of Adjustment shall adopt rules for its governance and procedure in harmony with the provisions of this MSP Zoning Ordinance. Meetings of the Board of Adjustment shall be held at the call of the chair and at such other times as the Board of Adjustment may determine. The chair, or in his or her absence the acting chair, may administer oaths and compel the attendance of witnesses. All hearings of the Board of Adjustment shall be public. The Board of Adjustment shall keep minutes of its proceedings showing the vote of each member upon each question or, if absent or failing to vote, indicating such fact, and shall keep records of its examinations and other official actions, all of which shall immediately be filed in the offices of the Executive Director, Metropolitan Airports Commission, and the Zoning Administrator of the jurisdiction in which the affected Structure, Tree, or Lot is located.
 - 2. Written Findings And Conclusions.** The Board of Adjustment shall make written findings of fact and conclusions of law giving the facts upon which it acted and its legal

conclusions from such facts in affirming, modifying, or reversing an order, requirement, decision, or determination of a Zoning Administrator and in granting or denying a variance.

3. *Majority Vote Required.* The concurring vote of a majority of the members of the Board of Adjustment shall be sufficient to affirm, modify, or reverse an order, requirement, decision, or determination of a Zoning Administrator, to decide to grant or deny a variance, or to act on any other matter upon which the Board of Adjustment is required to pass under this MSP Zoning Ordinance.

4. *Mailing Address.* The mailing address for the Board of Adjustment is:

MSP Zoning Ordinance Board of Adjustment
c/o Executive Director
Metropolitan Airports Commission
6040 28th Avenue South
Minneapolis, MN 55450

SECTION XIII. APPEALS

A. *Who May Appeal.* Any Person aggrieved, or any taxpayer affected by any order, requirement, decision, or determination of a Zoning Administrator made in administration of this MSP Zoning Ordinance may appeal to the Board of Adjustment. Such appeals may also be made by any governing body of a municipality or county, or any joint airport zoning board, which is of the opinion that an order, requirement, decision, or determination of a Zoning Administrator is an improper application of this MSP Zoning Ordinance as it concerns such governing body or board.

B. *Commencement Of Appeals.* All appeals hereunder must be commenced within thirty (30) days of a Zoning Administrator's decision by filing with the Zoning Administrator a notice of appeal specifying the grounds thereof. The Zoning Administrator shall forthwith transmit to the Board of Adjustment the notice of appeal and all papers constituting the record upon which the order, requirement, decision, or determination appealed from was taken.

C. *Stay Of Proceedings.* An appeal shall stay all proceedings in furtherance of the order, requirement, decision, or determination appealed from, unless the Zoning Administrator certifies to the Board of Adjustment, after the notice of appeal has been filed with it, that by reason of the facts stated in the certificate a stay would, in the Zoning Administrator's

opinion, cause imminent peril to life or property. In such case, proceedings shall not be stayed except by order of the Board of Adjustment on notice to the Zoning Administrator and on due cause shown.

- D. Appeal Procedures.** The Board of Adjustment shall fix a reasonable time for hearing an appeal, give public notice and due notice to the parties in interest, and decide the same within a reasonable time. At the hearing, any party may appear in Person, by agent, or by attorney.
- E. Decision.** The Board of Adjustment may, in conformity with the provisions of this MSP Zoning Ordinance, affirm or reverse, in whole or in part, or modify the order, requirement, decision, or determination appealed from and may make such order, requirement, decision, or determination, as may be appropriate under the circumstances and, to that end, shall have all the powers of a Zoning Administrator.

SECTION XIV. JUDICIAL REVIEW

Any Person aggrieved, or any taxpayer affected by, any decision of the Board of Adjustment, or any governing body of a municipality or county, or any joint airport zoning board, which is of the opinion that an order, requirement, decision, or determination of the Board of Adjustment is illegal, may seek judicial review as provided in Minnesota Statutes § 360.072. The petitioner must exhaust the remedies provided in this MSP Zoning Ordinance before availing himself or herself of the right to seek judicial review as provided by this Section XIV.

SECTION XV. PENALTIES AND OTHER REMEDIES

Every Person who violates any provision of this MSP Zoning Ordinance, any zoning approval granted hereunder, any condition of any zoning approval granted hereunder, or any order, requirement, decision, or determination of a Zoning Administrator or the Board of Adjustment shall be guilty of a misdemeanor and shall be punished by a fine, imprisonment, or both of not more than the fine and imprisonment established for misdemeanors by state law. Each day a violation continues to exist shall constitute a separate offense for purpose of the penalties and remedies specified in this section. This MSP Zoning Ordinance may also be enforced through such proceedings for injunctive relief and other relief as may be proper under Minnesota Statutes § 360.073, as it may be amended, and other applicable law.

SECTION XVI. RELATION TO OTHER LAWS, REGULATIONS, AND RULES

- A. Compliance Required.** In addition to the requirements of this MSP Zoning Ordinance, all Structures, Trees, and uses shall comply with all other applicable city, local, regional, state, or federal laws, regulations, and rules, including Minnesota Statutes §§ 360.81-360.91 – Regulation Of Structure Heights, Minnesota Rules 8800.1100 – Regulation Of Structure Heights, and 14 Code of Federal Regulations Part 77 – Objects Affecting Navigable Airspace.
- B. Conflicts With Other Regulations.** Where a conflict exists between any provision of this MSP Zoning Ordinance and any city, local, regional, state, or federal law, regulation, or rule applicable to the same area, whether the conflict be with respect to the height of Structures or Trees, the use of land, or any other matter, the more stringent law, regulation, or rule shall govern and prevail.
- C. Current Versions And Citations.** All references to city, local, regional, state, and federal laws, regulations, and rules in this MSP Zoning Ordinance are intended to refer to the most current version and citation. If such references are no longer valid due to repeal or renumbering, the new laws, regulations, or rules intended to replace those cited, regardless of the citation, shall govern.

SECTION XVII. SEVERABILITY

- A. Effect Of Taking.** In any case in which the provisions of this MSP Zoning Ordinance, although generally reasonable, are held by a court to interfere with the use or enjoyment of a particular Structure, Lot, or Tree to such an extent, or to be so onerous in their application to such a Structure, Lot, or Tree, as to constitute a taking or deprivation of that property in violation of the constitution of this state or the constitution of the United States, such holding shall not affect the application of this MSP Zoning Ordinance as to other Structures, Lots, and Trees, and, to this end, the provisions of this MSP Zoning Ordinance are declared to be severable.
- B. Validity Of Remaining Provisions.** Should any section or provision of this MSP Zoning Ordinance be declared by the courts to be unconstitutional or invalid, such decision shall not affect the validity of this MSP Zoning Ordinance as a whole or any part thereof other than the parts so declared to be unconstitutional or invalid.

SECTION XVIII. EFFECTIVE DATE

This restated and amended MSP Zoning Ordinance shall take effect on the 7th day of May, 2004. Copies thereof shall be filed with the Commissioner and the Registers of Deeds for Dakota County, Hennepin County, and Ramsey County, Minnesota.


Passed and adopted after public hearings by the Wold-Chamberlain Field Joint Airport Zoning Board this 29th day of April, 2004.

I hereby certify that this is a complete, true, and correct copy of the *Restated And Amended Minneapolis-St. Paul International Airport (Wold-Chamberlain Field) Zoning Ordinance* as adopted by the Wold-Chamberlain Field Joint Airport Zoning Board on April 29, 2004.



Mary Hill Smith, Chair
Wold-Chamberlain Field Joint Airport Zoning Board

Date: April 29, 2004



Jenn Unruh, Secretary
Wold-Chamberlain Field Joint Airport Zoning Board


Date: April 29, 2004

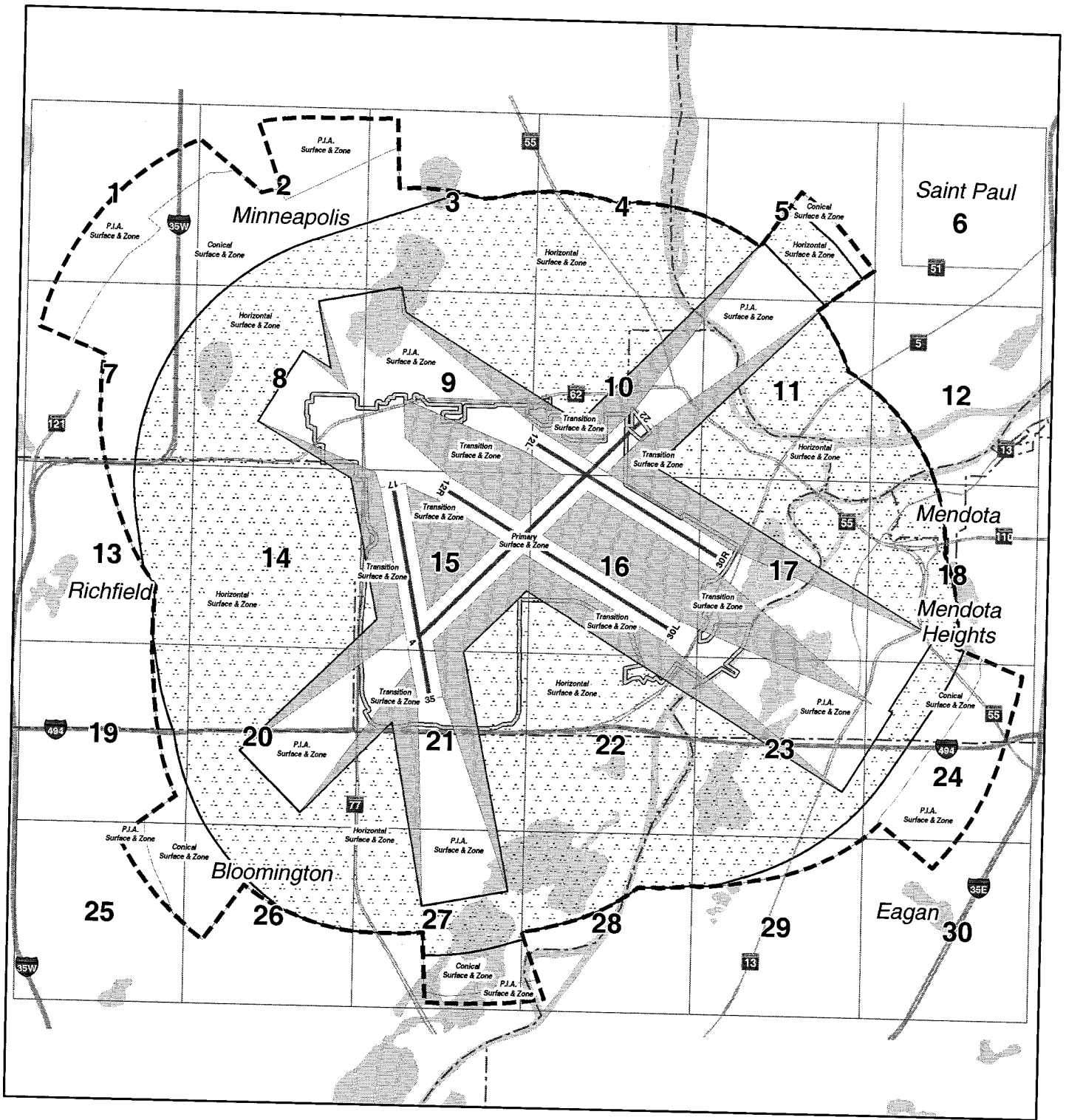
Subscribed and sworn to before me this 29th day of April, 2004 by Mary Hill Smith and Jenn Unruh, Chair and Secretary respectively, of the Wold-Chamberlain Field Joint Airport Zoning Board.



Notary Public

Prasmuss/jazb
M1:1076941.03

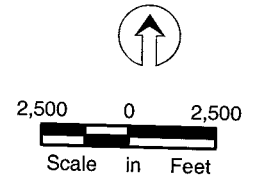




"A" MAP KEY

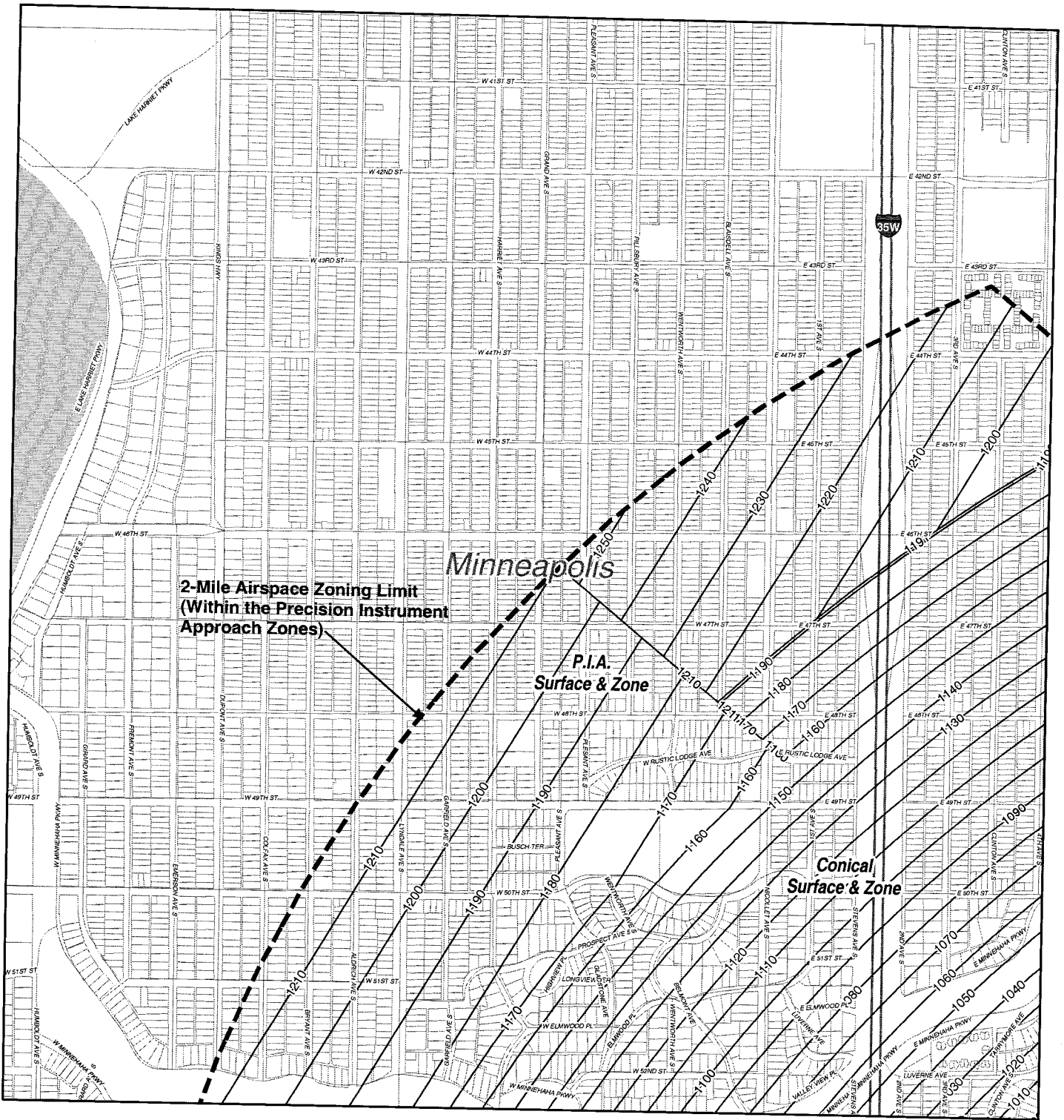
1	2	3	4	5	6
Minneapolis				Saint Paul	
7	8	9	10	11	12
Richfield		Hennepin County		Mendota Heights	
13	14	15	16	17	18
Bloomington				Eagan	
19	20	21	22	23	24
25	26	27	28	29	30

- Horizontal Surface (elevation 991ft) & Zone
- Transition Surface & Zone
- Airspace Zoning Limit
- Contour, in feet, mean sea level datum
- Runway
- Airport boundary
- Municipal boundary
- Lots
- P.I.A. Precision Instrument Approach



**MSP Zoning Map
Airspace Zones**

Index Sheet
April 29, 2004



"A" MAP KEY

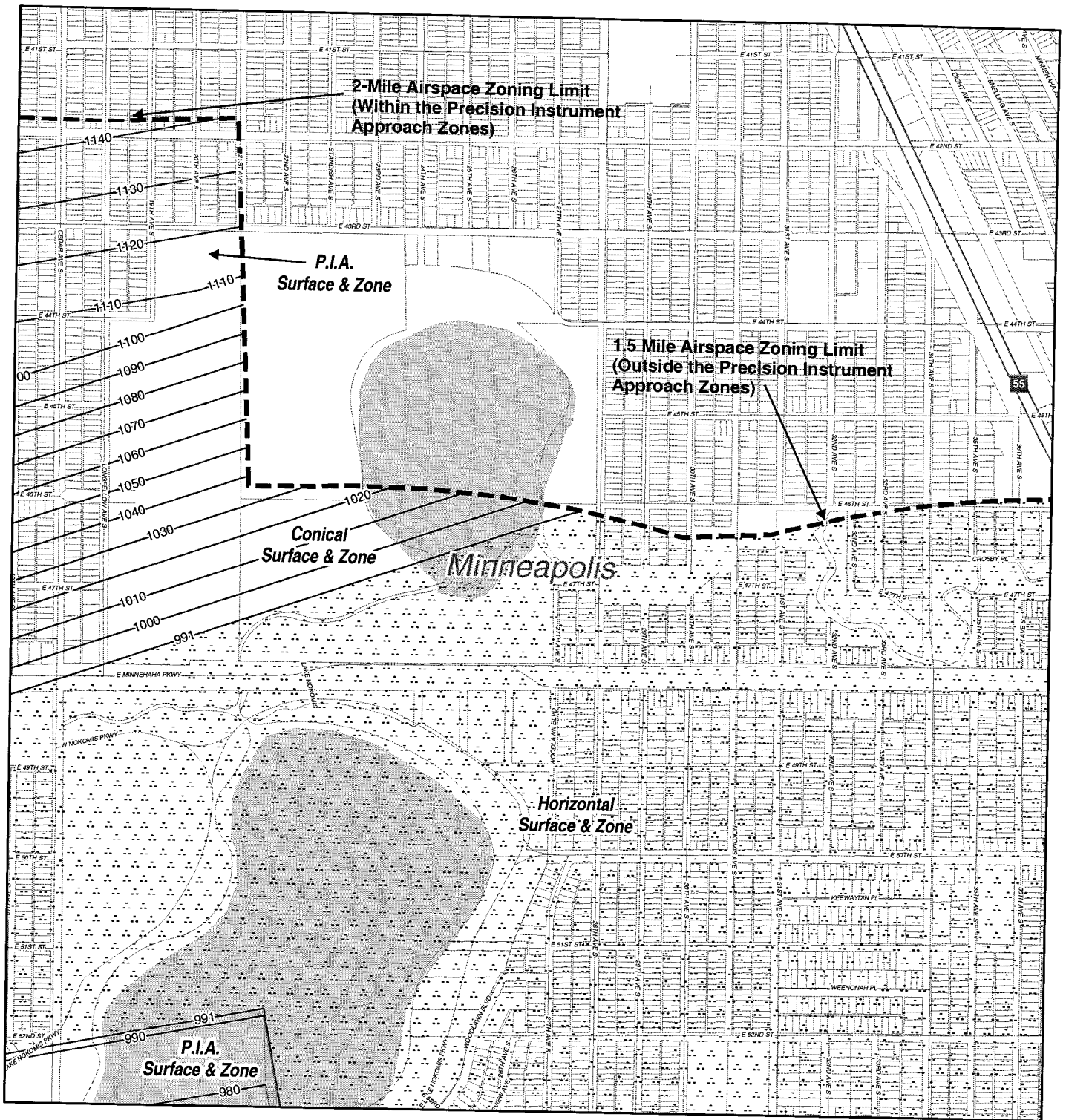
1	2	3	4	5	6
7	8	9	10	11	12
13	14	15	16	17	18
19	20	21	22	23	24
25	26	27	28	29	30

- Horizontal Surface (elevation 991ft) & Zone
- Transition Surface & Zone
- Airspace Zoning Limit
- Contour, in feet, mean sea level datum
- Runway
- Airport boundary
- Municipal boundary
- Lots
- P.I.A. Precision Instrument Approach









0 500 1,000

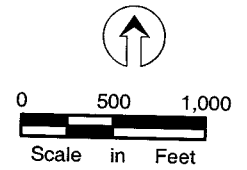
 Scale in Feet

MSP Zoning Map
Airspace Zones
Plate A-1
 April 29, 2004



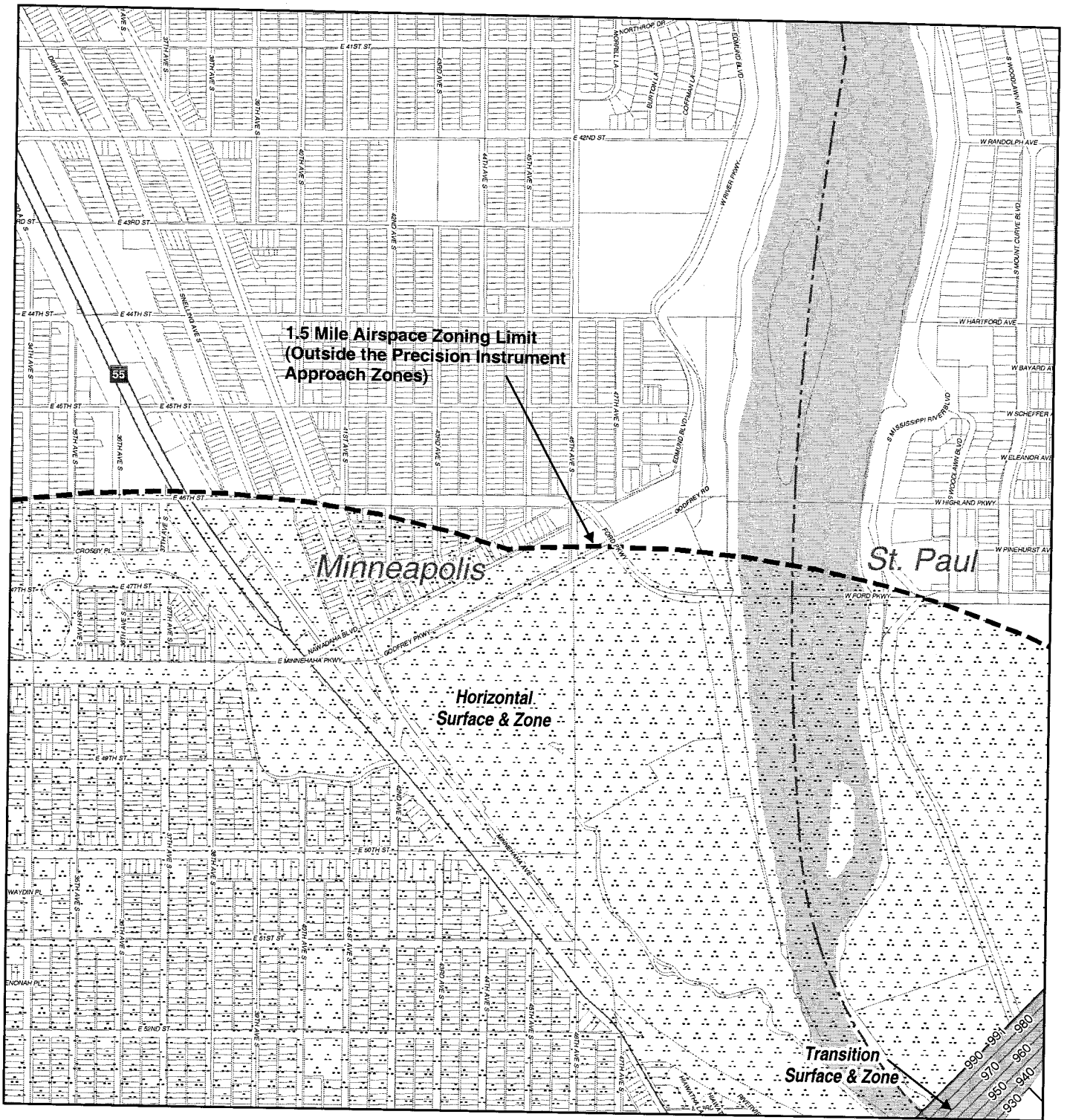
1	2	3	4	5	6
Minneapolis			Saint Paul		
7	8	9	10	11	12
Richfield		Hennepin County		Mendota Heights	
13	14	15	16	17	18
Bloomington			Eagan		
19	20	21	22	23	24
25	26	27	28	29	30

-  Horizontal Surface (elevation 991ft) & Zone
-  Transition Surface & Zone
-  Airspace Zoning Limit
-  -500- Contour, in feet, mean sea level datum
-  Runway
-  Airport boundary
-  Municipal boundary
-  Lots
- P.I.A. Precision Instrument Approach



**MSP Zoning Map
Airspace Zones
Plate A-3**

April 29, 2004

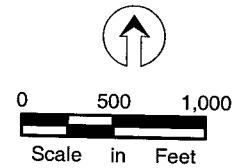


"A" MAP KEY

1	2	3	4	5	6
7	8	9	10	11	12
13	14	15	16	17	18
19	20	21	22	23	24
25	26	27	28	29	30

- Horizontal Surface (elevation 991ft) & Zone
- Transition Surface & Zone
- Airspace Zoning Limit
- Contour, in feet, mean sea level datum
- Runway
- Airport boundary
- Municipal boundary
- Lots

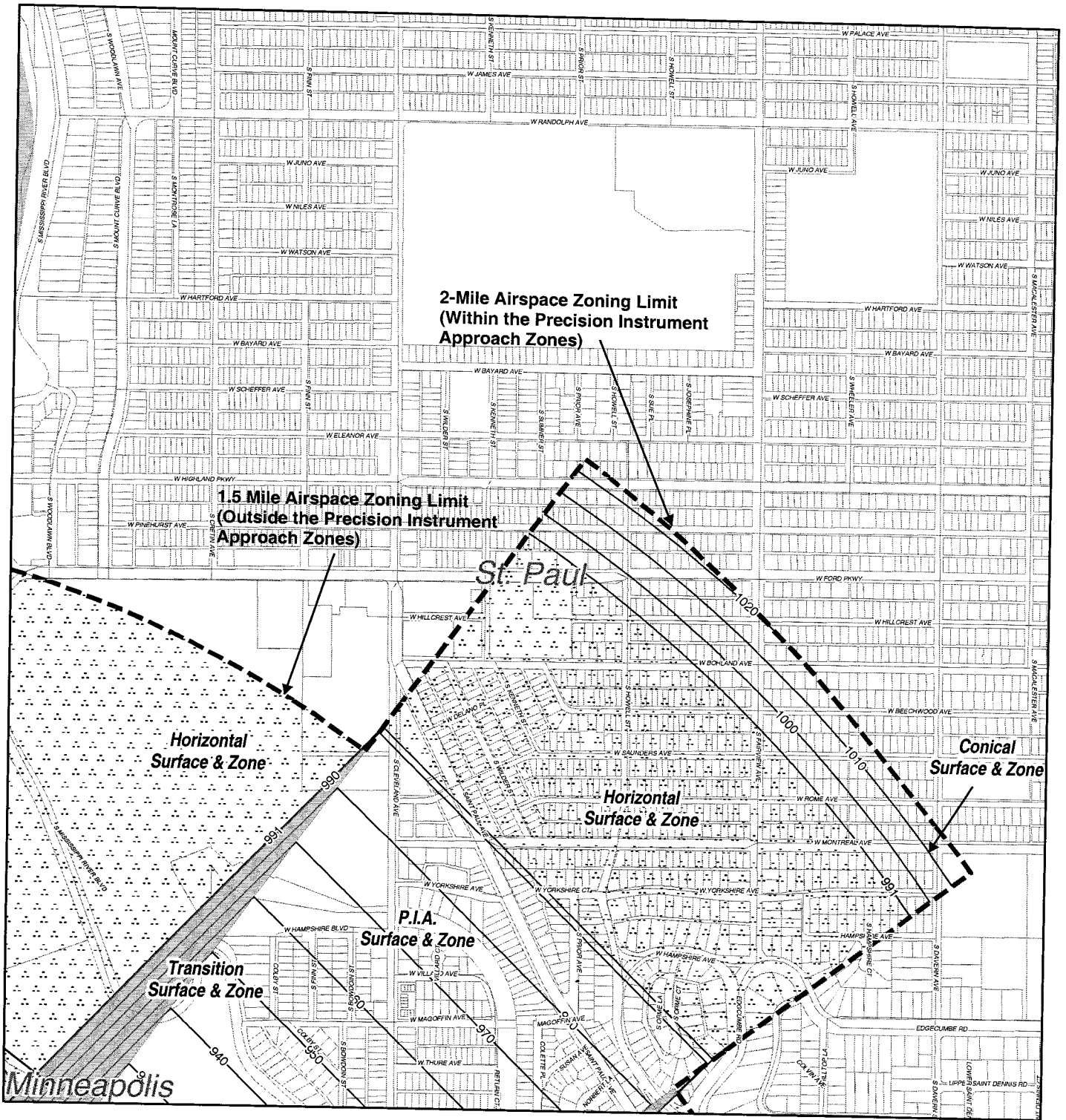
P.I.A. Precision Instrument Approach



**MSP Zoning Map
Airspace Zones**










Plate A-4

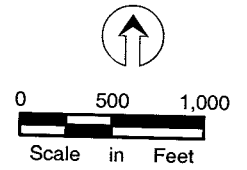
April 29, 2004



"A" MAP KEY

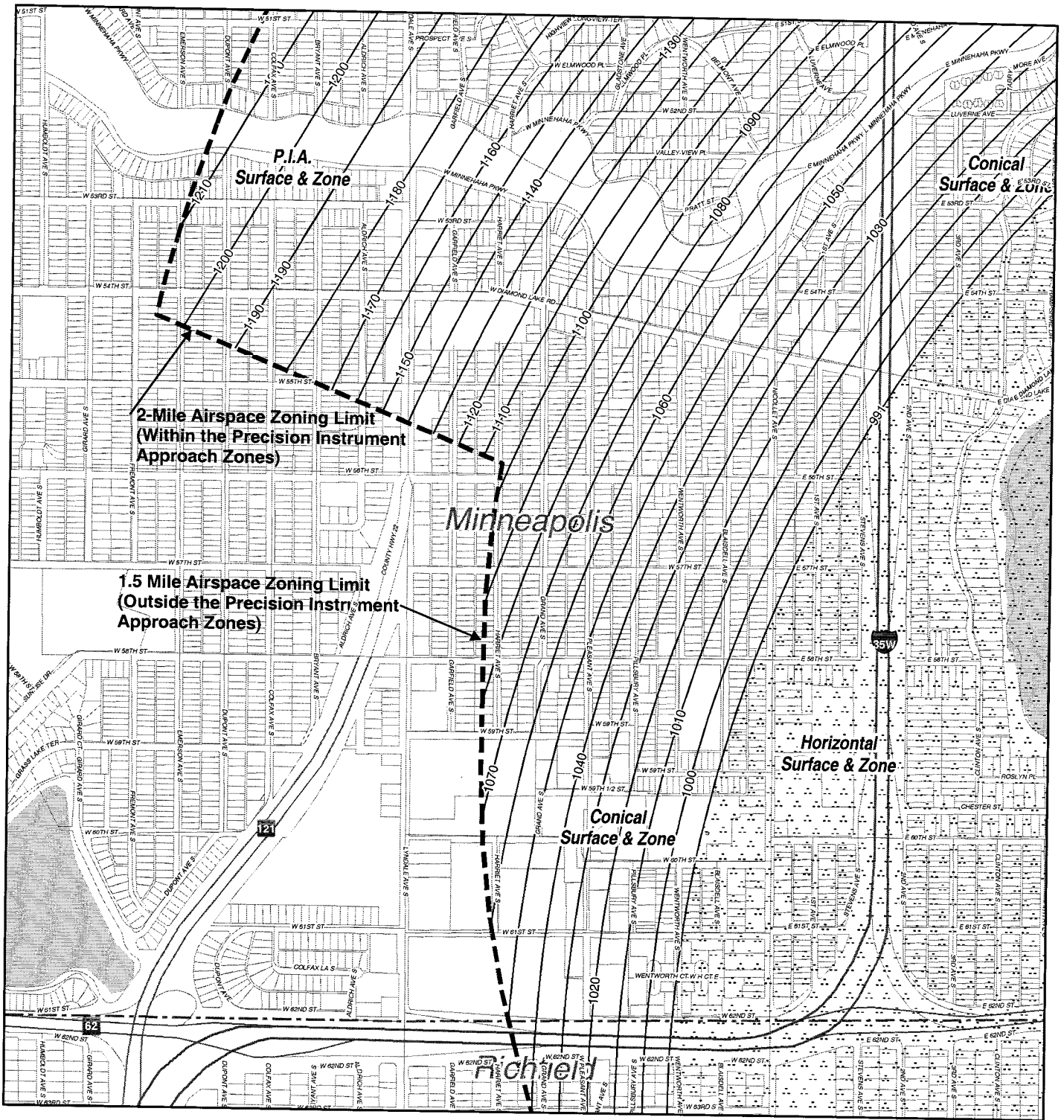
1	2	3	4	5	6
Minneapolis				Saint Paul	
7	8	9	10	11	12
Richfield		Hennepin County		Mendota Heights	18
19	20	21	22	23	24
Bloomington					Eagan
25	26	27	28	29	30

-  Horizontal Surface (elevation 991ft) & Zone
-  Transition Surface & Zone
-  Airspace Zoning Limit
-  -500- Contour, in feet, mean sea level datum
-  Runway
-  Airport boundary
-  Municipal boundary
-  Lots
-  P.I.A. Precision Instrument Approach



**MSP Zoning Map
Airspace Zones
Plate A-5**

April 29, 2004



"A" MAP KEY

1	2	3	4	5	6
7	8	9	10	11	12
13	14	15	16	17	18
19	20	21	22	23	24
25	26	27	28	29	30

- Horizontal Surface (elevation 991ft) & Zone
- Transition Surface & Zone
- Airspace Zoning Limit
- Contour, in feet, mean sea level datum
- Runway
- Airport boundary
- Municipal boundary
- Lots
- P.I.A. Precision Instrument Approach

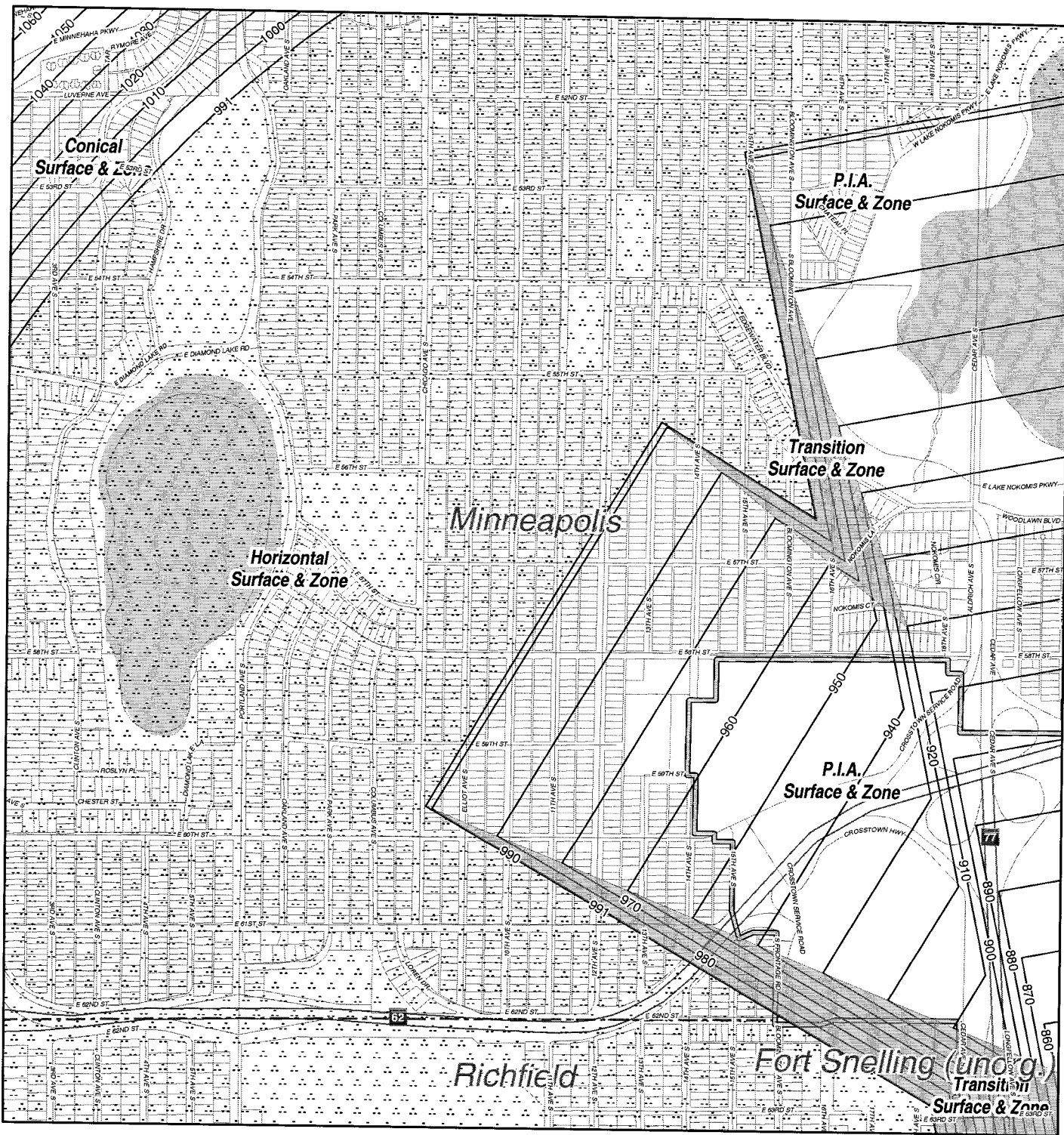


0 500 1,000
Scale in Feet

**MSP Zoning Map
Airspace Zones**

Plate A-7

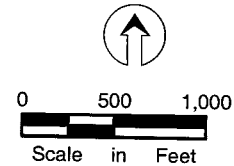
April 29, 2004



"A" MAP KEY

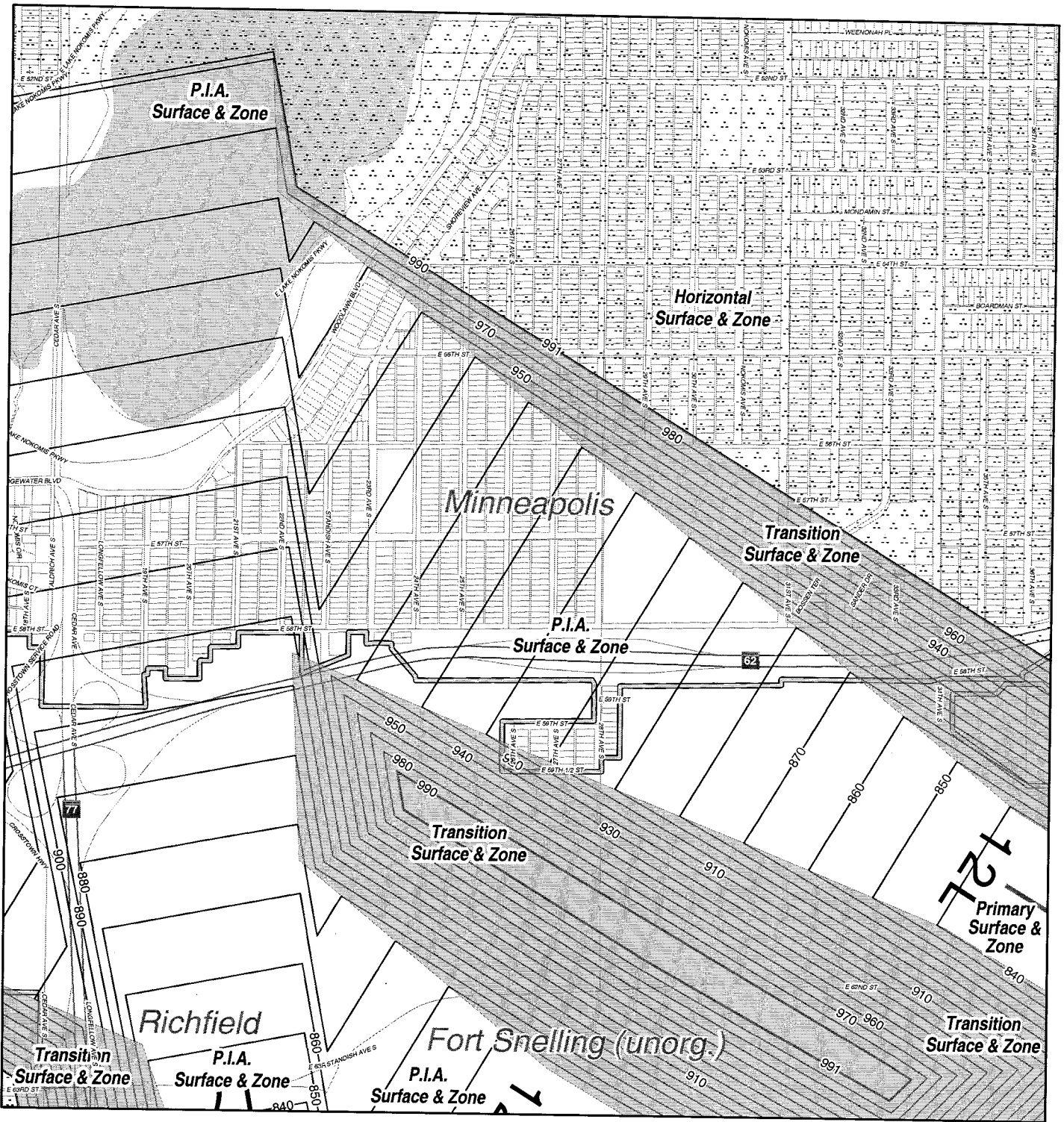
1	2	3	4	5	6
Minneapolis			Saint Paul		
7	8	9	10	11	12
Richfield		Hennepin County		Mendota	
13	14	15	16	17	18
Bloomington			Eagan		
19	20	21	22	23	24
25	26	27	28	29	30

- Horizontal Surface (elevation 991ft) & Zone
- Transition Surface & Zone
- Airspace Zoning Limit
- Contour, in feet, mean sea level datum
- Runway
- Airport boundary
- Municipal boundary
- Lots
- P.I.A. Precision Instrument Approach



**MSP Zoning Map
Airspace Zones
Plate A-8**

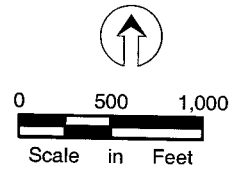
April 29, 2004



"A" MAP KEY

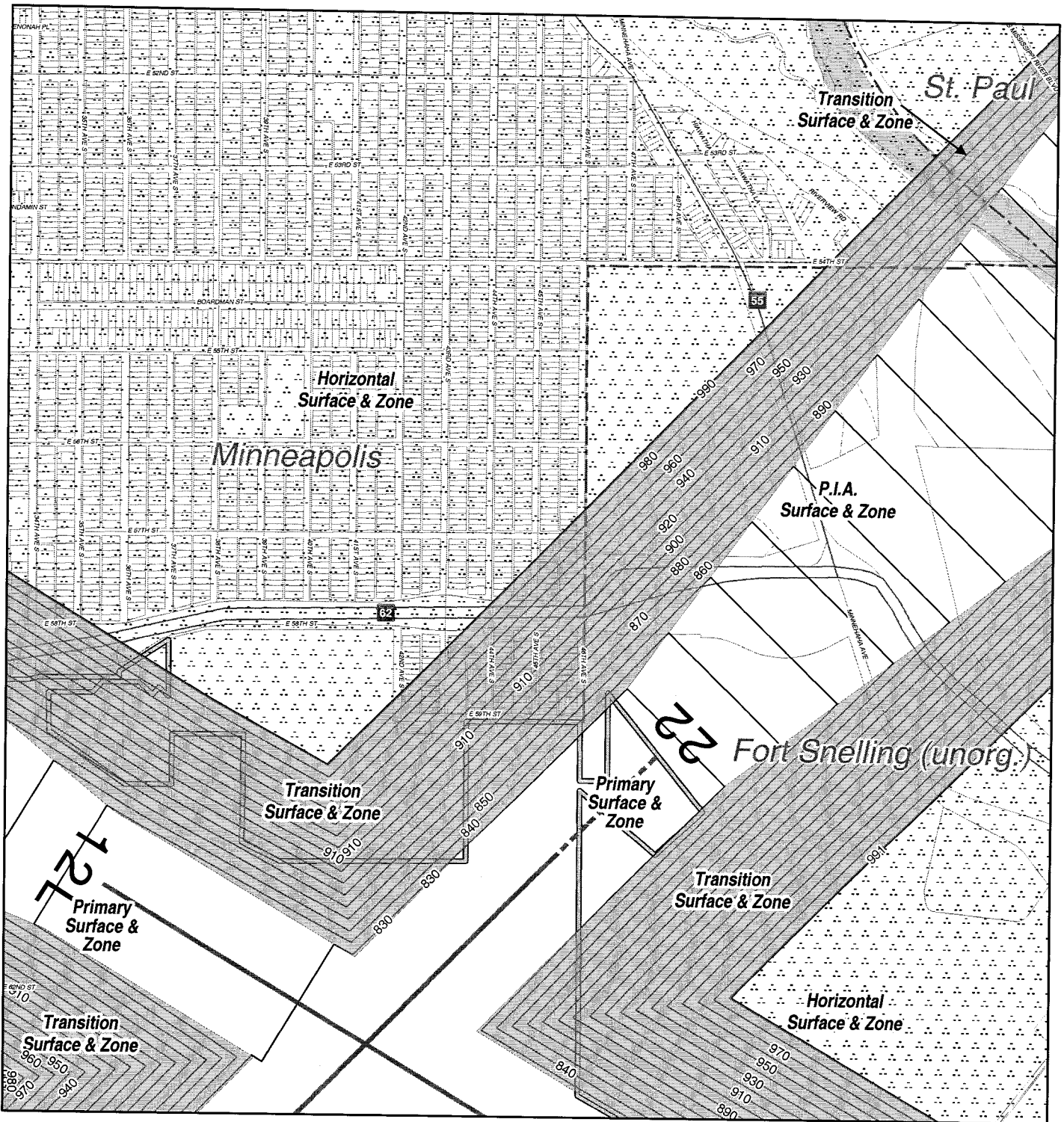
1	2	3	4	5	6
7	8	9	10	11	12
13	14	15	16	17	18
19	20	21	22	23	24
25	26	27	28	29	30

- Horizontal Surface (elevation 991ft) & Zone
- Transition Surface & Zone
- Airspace Zoning Limit
- 500- Contour, in feet, mean sea level datum
- Runway
- Airport boundary
- Municipal boundary
- Lots
- P.I.A. Precision Instrument Approach



**MSP Zoning Map
Airspace Zones
Plate A-9**

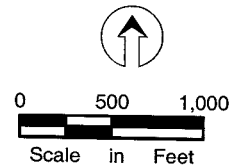
April 29, 2004



"A" MAP KEY

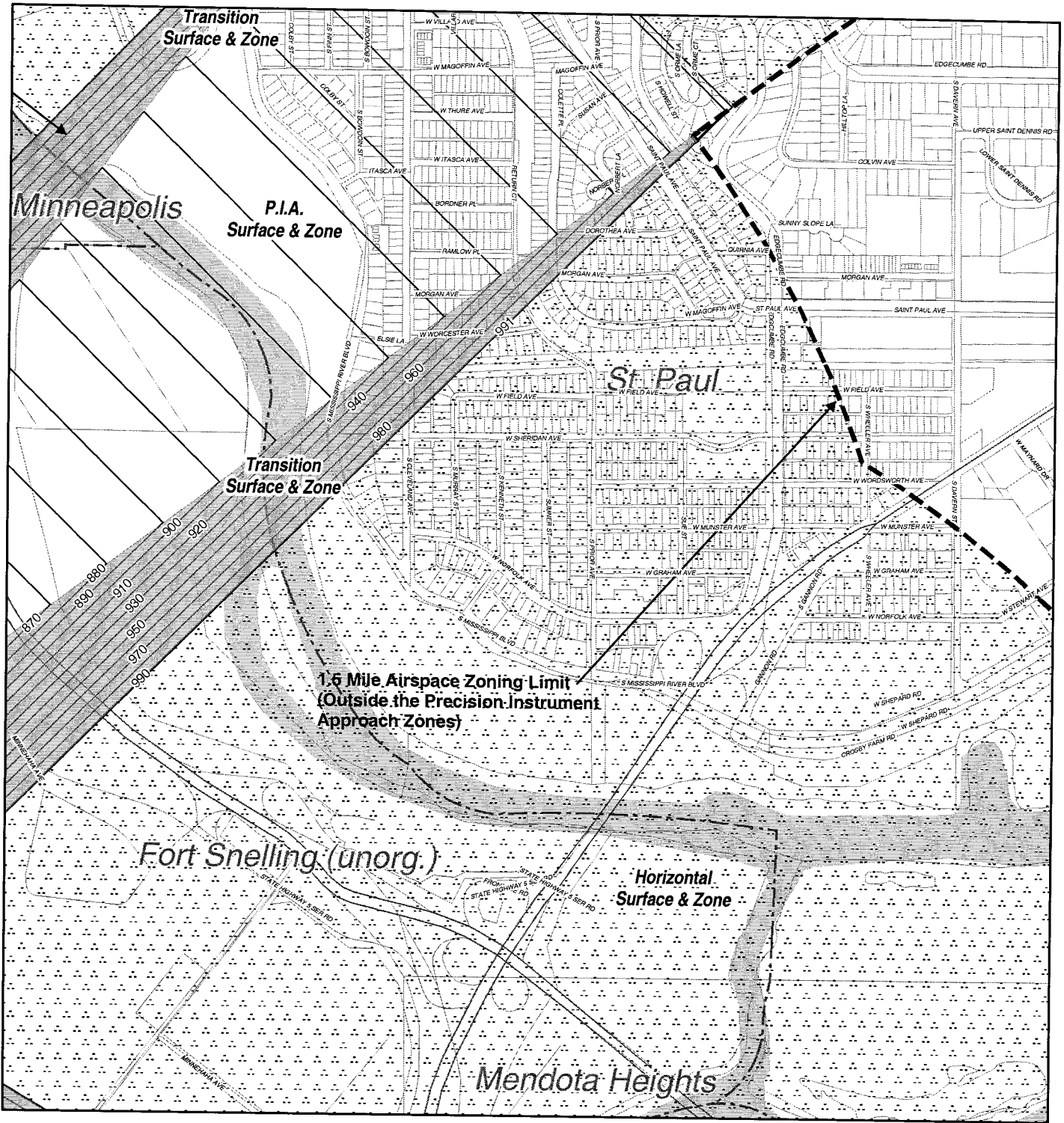
1	2	3	4	5	6
Minneapolis			Saint Paul		
7	8	9	10	11	12
Richfield		Hennepin County		Mendota	
13	14	15	16	17	18
Mendota Heights			Eagan		
19	20	21	22	23	24
Bloomington					
25	26	27	28	29	30

- Horizontal Surface (elevation 991ft) & Zone
- Transition Surface & Zone
- Airspace Zoning Limit
- Contour, in feet, mean sea level datum
- Runway
- Airport boundary
- Municipal boundary
- Lots
- P.I.A. Precision Instrument Approach



**MSP Zoning Map
Airspace Zones
Plate A-10**

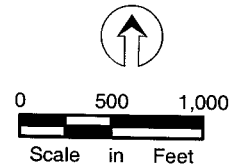
April 29, 2004



"A" MAP KEY

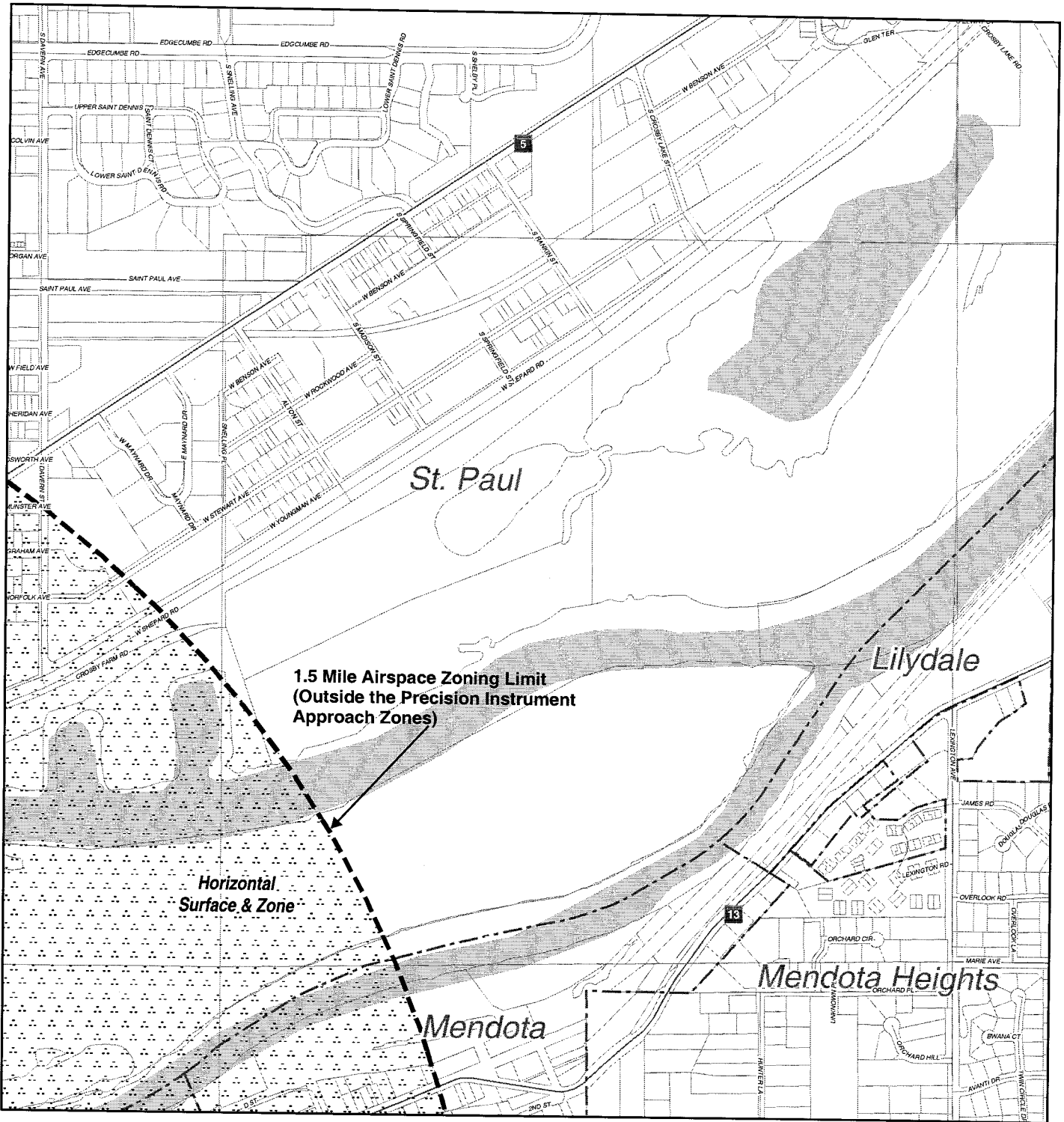
1	2	3	4	5	6
Minneapolis				Saint Paul	
7	8	9	10	11	12
Richfield		Hennepin County		Mendota Heights	
13	14	15	16	17	18
Bloomington			Eagan		
19	20	21	22	23	24
25	26	27	28	29	30

- Horizontal Surface (elevation 991ft) & Zone
- Transition Surface & Zone
- Airspace Zoning Limit
- Contour, in feet, mean sea level datum
- Runway
- Airport boundary
- Municipal boundary
- Lots
- P.I.A. Precision Instrument Approach



**MSP Zoning Map
Airspace Zones
Plate A-11**

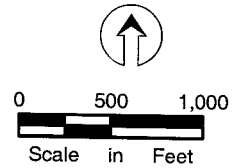
April 29, 2004



"A" MAP KEY

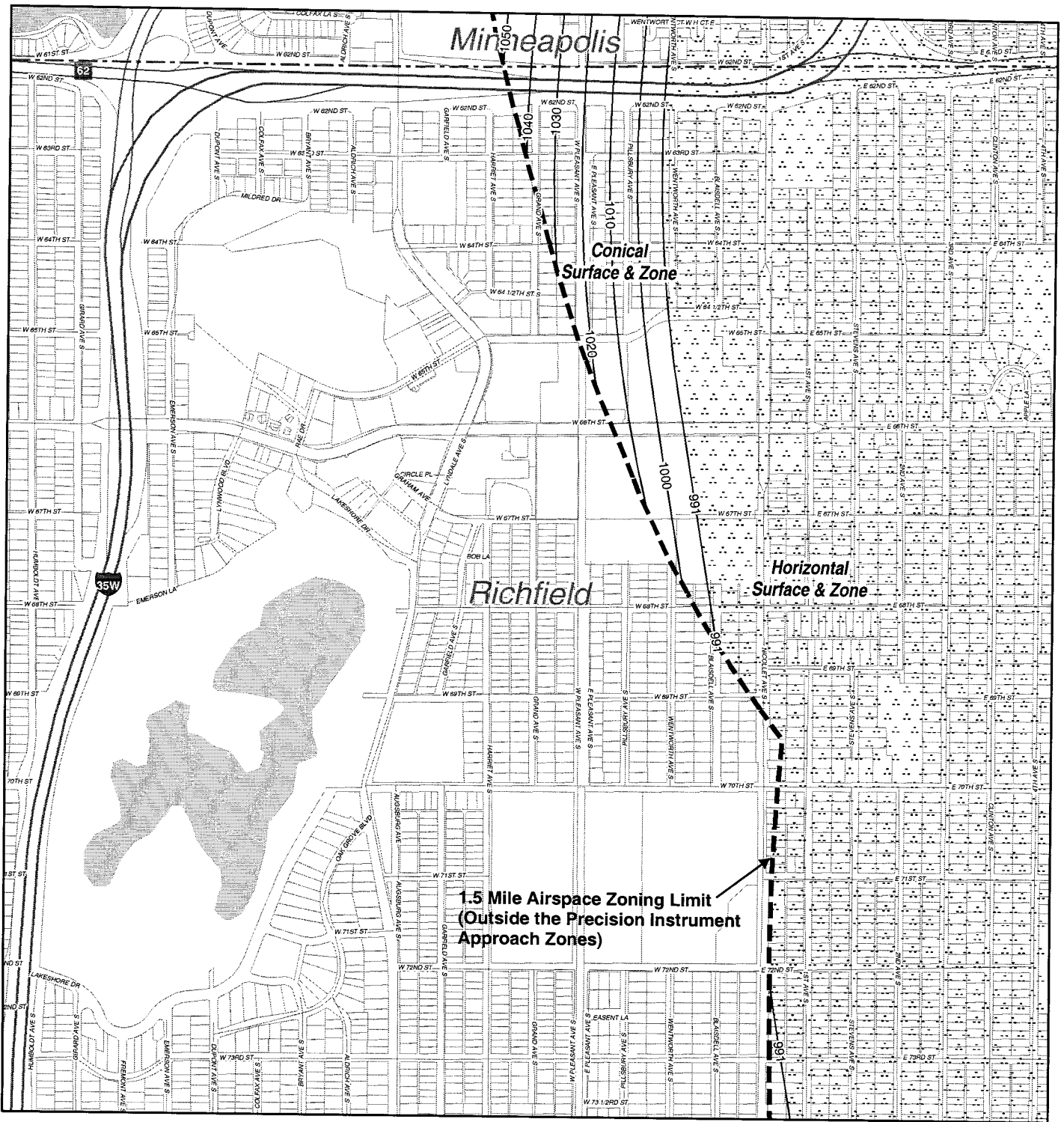
1	2	3	4	5	6
Minneapolis				Saint Paul	
7	8	9	10	11	12
Richfield		Hennepin County		Mendota Heights	
13	14	15	16	17	18
Bloomington			Eagan		
19	20	21	22	23	24
25	26	27	28	29	30

- Horizontal Surface (elevation 991ft) & Zone
- Transition Surface & Zone
- Airspace Zoning Limit
- Contour, in feet, mean sea level datum
- Runway
- Airport boundary
- Municipal boundary
- Lots
- P.I.A. Precision Instrument Approach



**MSP Zoning Map
Airspace Zones
Plate A-12**

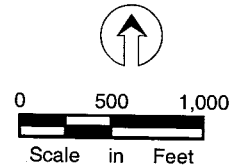
April 29, 2004



"A" MAP KEY

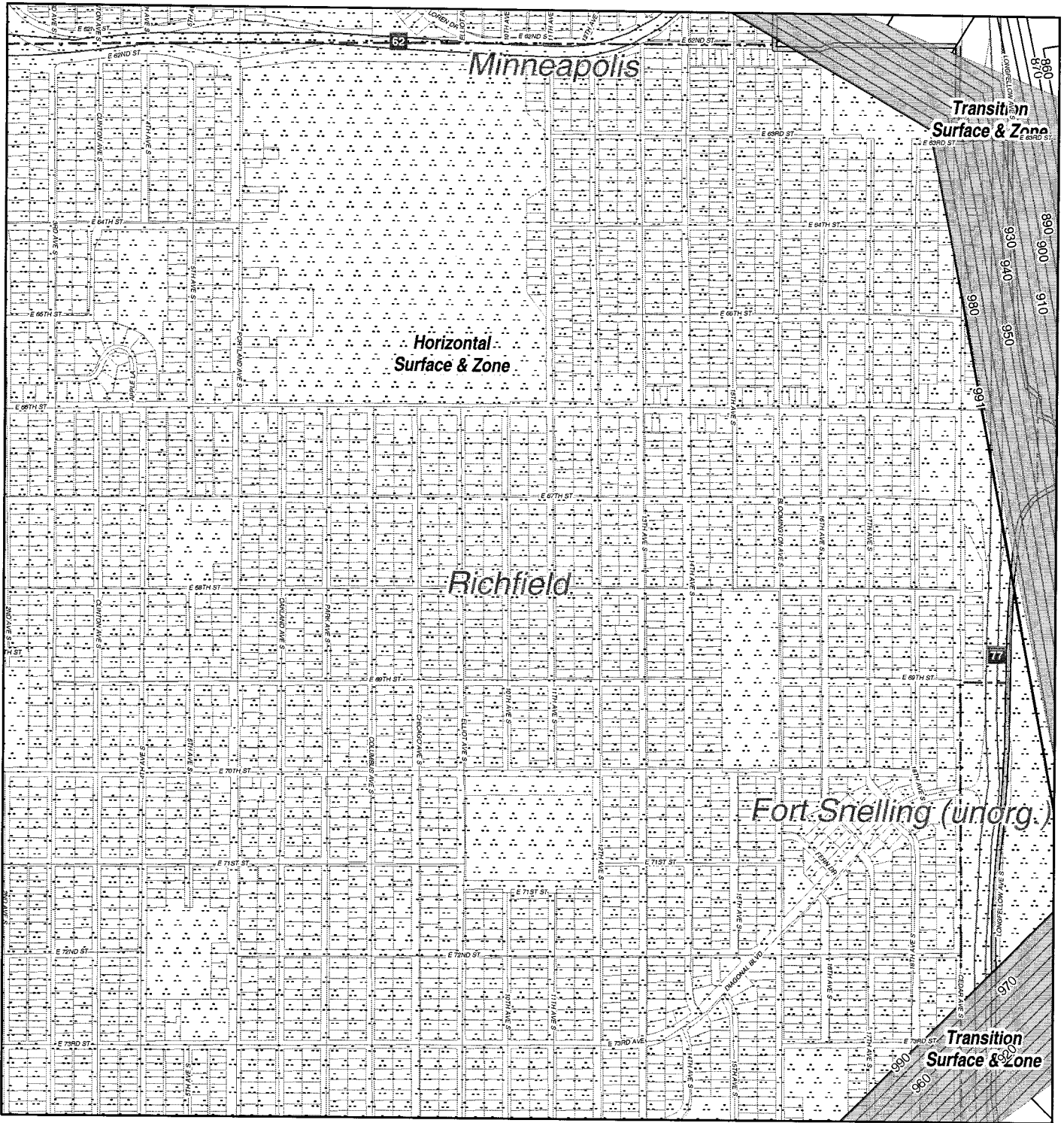
1	2	3	4	5	6
Minneapolis			Saint Paul		
7	8	9	10	11	12
13	14	15	16	17	18
Richfield			Hennepin County		
Bloomington			Mendota Heights		
19	20	21	22	23	24
Bloomington			Eagan		
25	26	27	28	29	30

- Horizontal Surface (elevation 991ft) & Zone
- Transition Surface & Zone
- Airspace Zoning Limit
- Contour, in feet, mean sea level datum
- Runway
- Airport boundary
- Municipal boundary
- Lots
- P.I.A. Precision Instrument Approach



**MSP Zoning Map
Airspace Zones
Plate A-13**

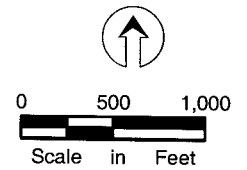
April 29, 2004



"A" MAP KEY

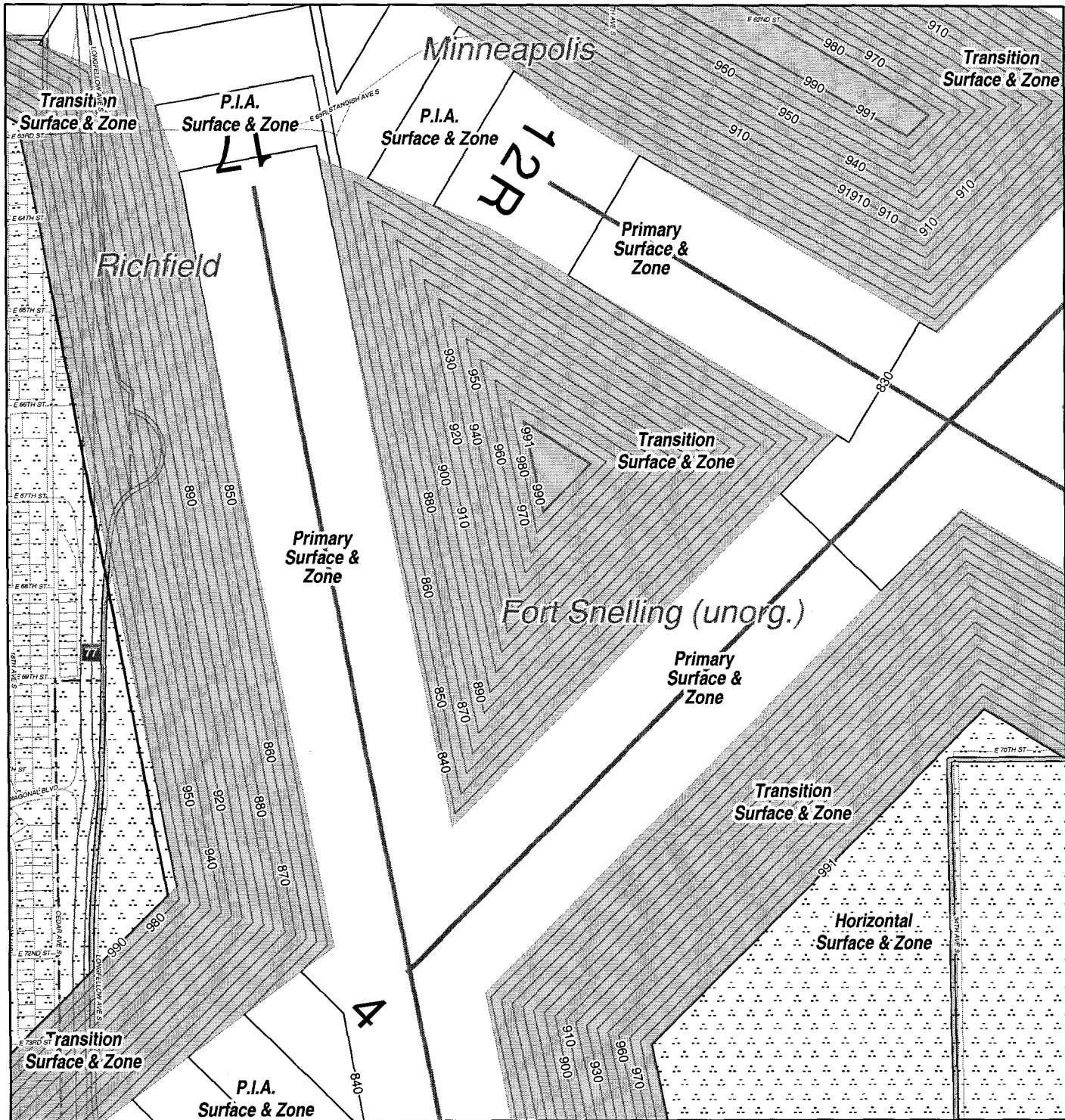
1	2	3	4	5	6
Minneapolis			Saint Paul		
7	8	9	10	11	12
13	14	15	16	17	18
Richfield		Hennepin County		Mendota Heights	
19	20	21	22	23	24
Bloomington				Eagan	
25	26	27	28	29	30

- Horizontal Surface (elevation 991ft) & Zone
- Transition Surface & Zone
- Airspace Zoning Limit
- Contour, in feet, mean sea level datum
- Runway
- Airport boundary
- Municipal boundary
- Lots
- P.I.A. Precision Instrument Approach



**MSP Zoning Map
Airspace Zones
Plate A-14**


April 29, 2004



"A" MAP KEY

1	2	3	4	5	6
Minneapolis			Saint Paul		
7	8	9	10	11	12
13	14	15	16	17	18
Richfield		Hennepin County		Mendota Heights	
19	20	21	22	23	24
Bloomington				Eagan	
25	26	27	28	29	30

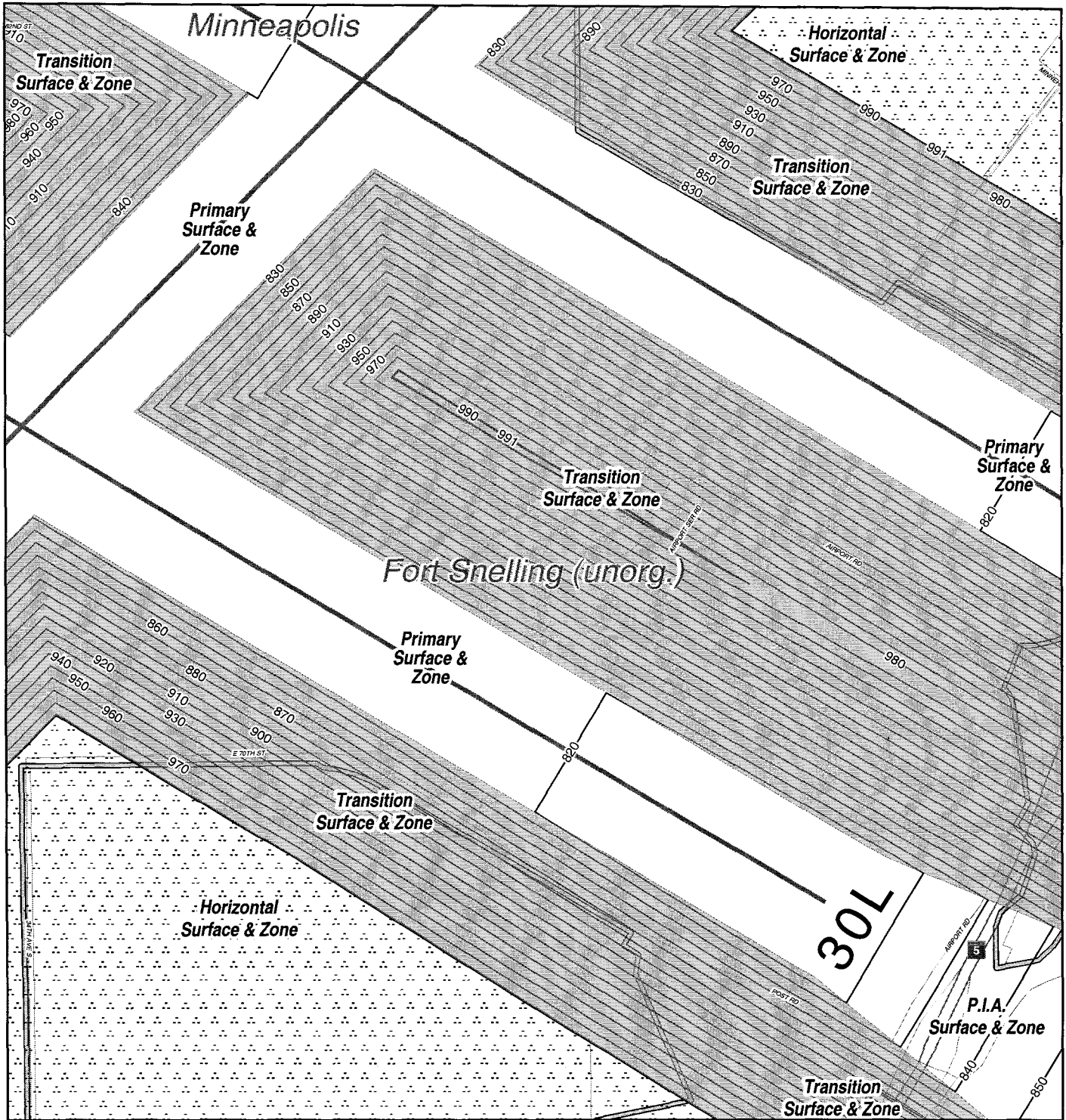
- Horizontal Surface (elevation 991ft) & Zone
- Transition Surface & Zone
- Airspace Zoning Limit
- Contour, in feet, mean sea level datum
- Runway
- Airport boundary
- Municipal boundary
- Lots
- P.I.A. Precision Instrument Approach



**MSP Zoning Map
Airspace Zones**

Plate A-15


April 29, 2004



"A" MAP KEY

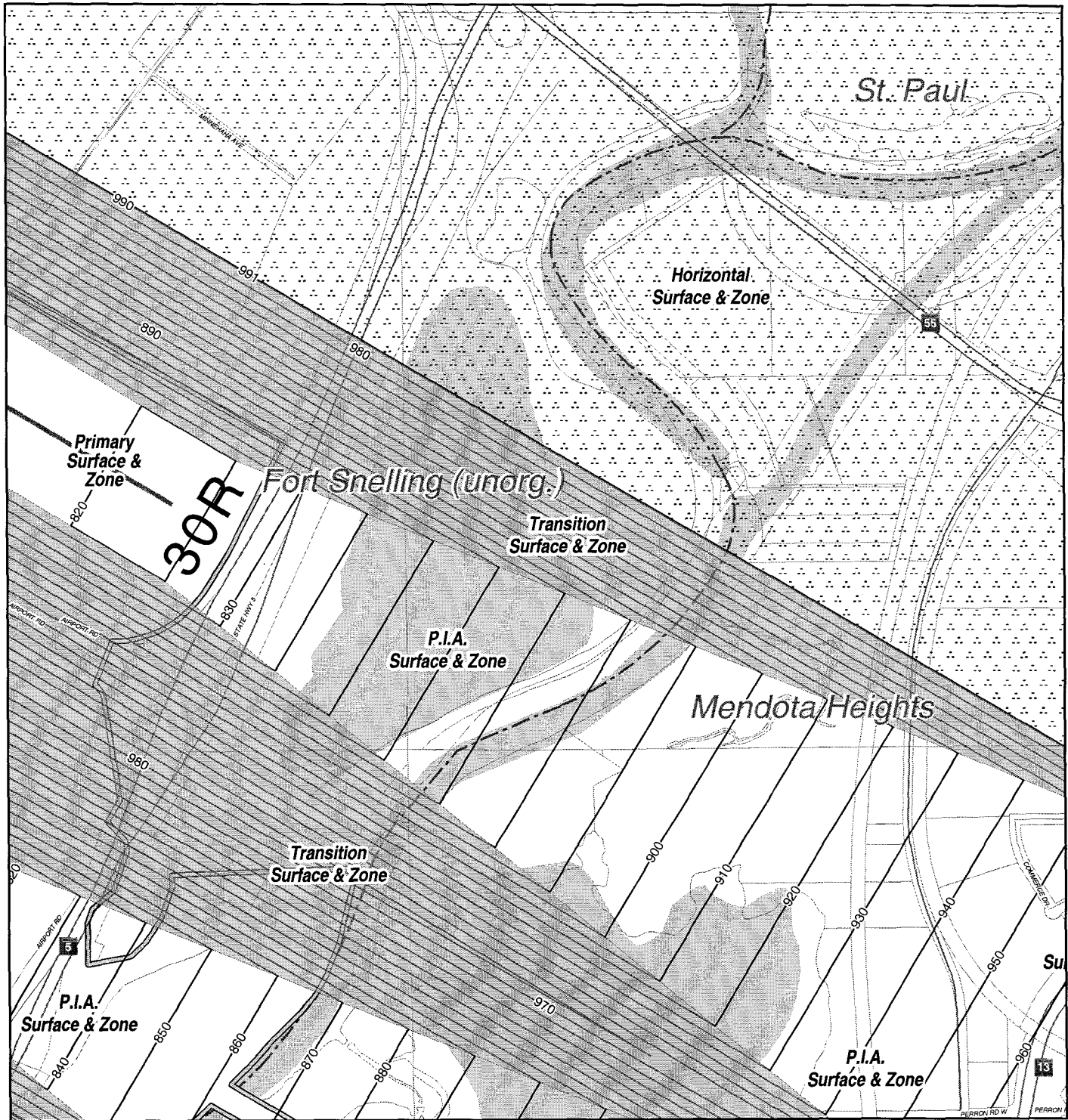
1	2	3	4	5	6
Minneapolis			Saint Paul		
7	8	9	10	11	12
Richfield		Hennepin County		Mendota	
13	14	15	16	17	18
Bloomington			Mendota Heights		
19	20	21	22	23	24
Bloomington		Eagan			
25	26	27	28	29	30

- Horizontal Surface (elevation 991ft) & Zone
- Transition Surface & Zone
- Airspace Zoning Limit
- Contour, in feet, mean sea level datum
- Runway
- Airport boundary
- Municipal boundary
- Lots
- P.I.A. Precision Instrument Approach



**MSP Zoning Map
Airspace Zones
Plate A-16**

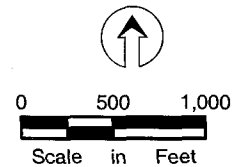
April 29, 2004



"A" MAP KEY

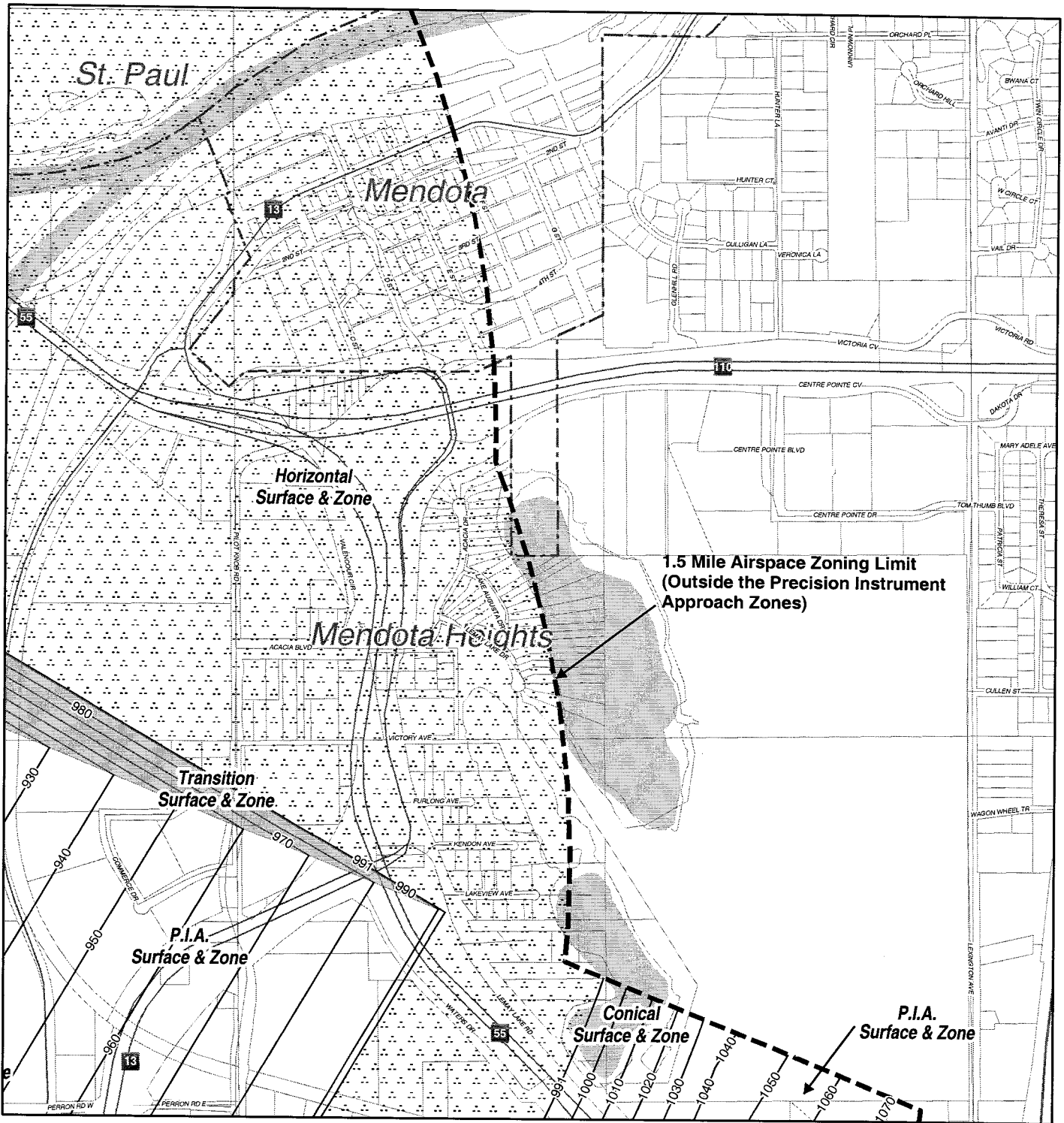
1	2	3	4	5	6
Minneapolis				Saint Paul	
7	8	9	10	11	12
Richfield		Hennepin County		Mendota	18
13	14	15	16	17	18
Bloomington				Eagan	
19	20	21	22	23	24
25	26	27	28	29	30

- Horizontal Surface (elevation 991ft) & Zone
- Transition Surface & Zone
- Airspace Zoning Limit
- Contour, in feet, mean sea level datum
- Runway
- Airport boundary
- Municipal boundary
- Lots
- P.I.A. Precision Instrument Approach



**MSP Zoning Map
Airspace Zones
Plate A-17**

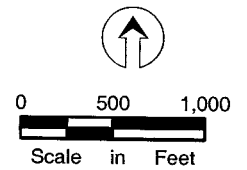
April 29, 2004



"A" MAP KEY

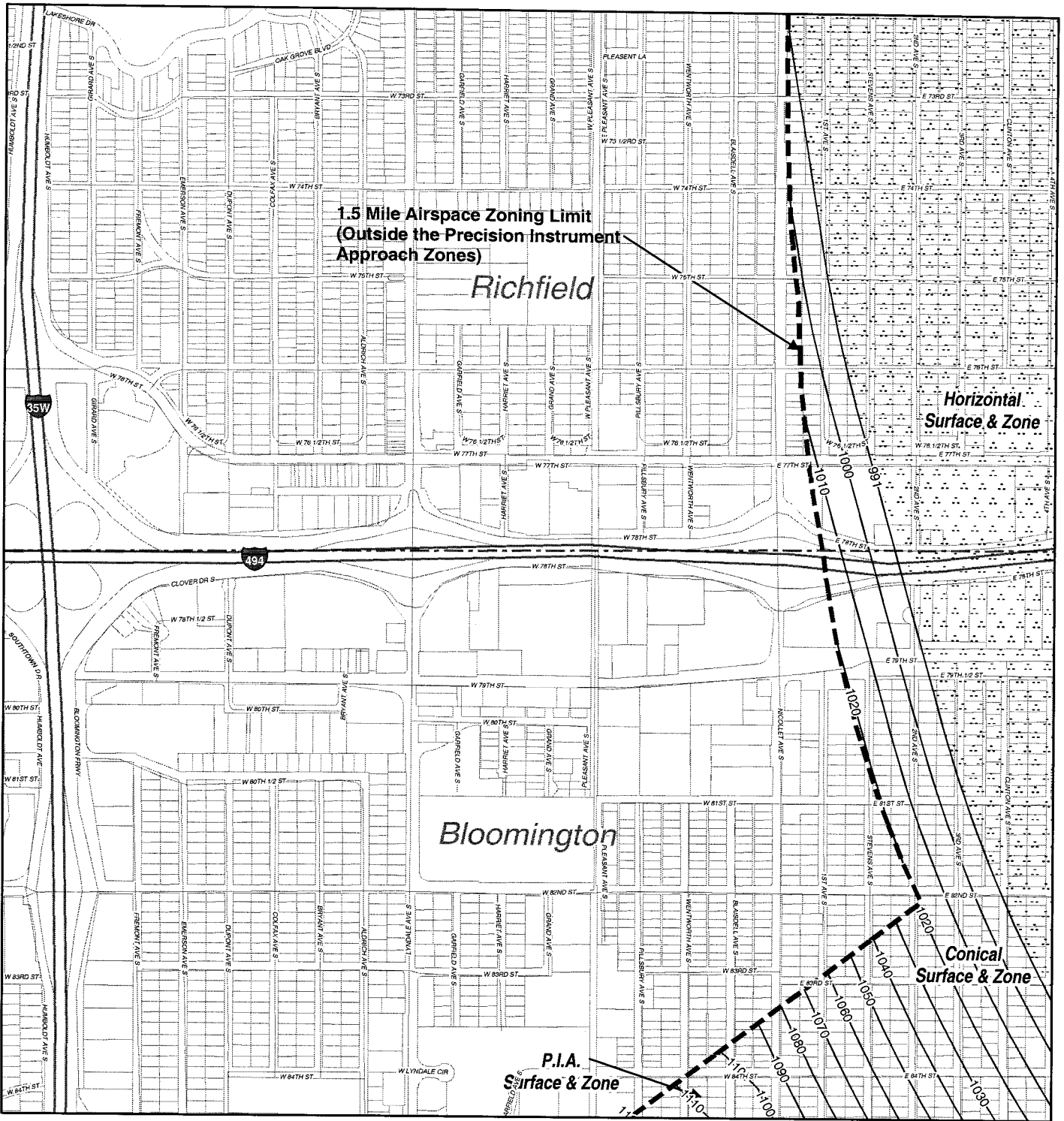
1	2	3	4	5	6
Minneapolis			Saint Paul		
7	8	9	10	11	12
Richfield		Hennepin County		Mendota Heights	
13	14	15	16	17	18
19	20	21	22	23	24
Bloomington		Eagan			
25	26	27	28	29	30

- Horizontal Surface (elevation 991ft) & Zone
- Transition Surface & Zone
- Airspace Zoning Limit
- Contour, in feet, mean sea level datum
- Runway
- Airport boundary
- Municipal boundary
- Lots
- P.I.A. Precision Instrument Approach



**MSP Zoning Map
Airspace Zones
Plate A-18**

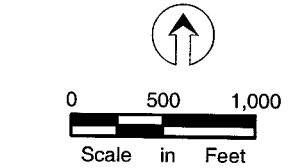
April 29, 2004



"A" MAP KEY

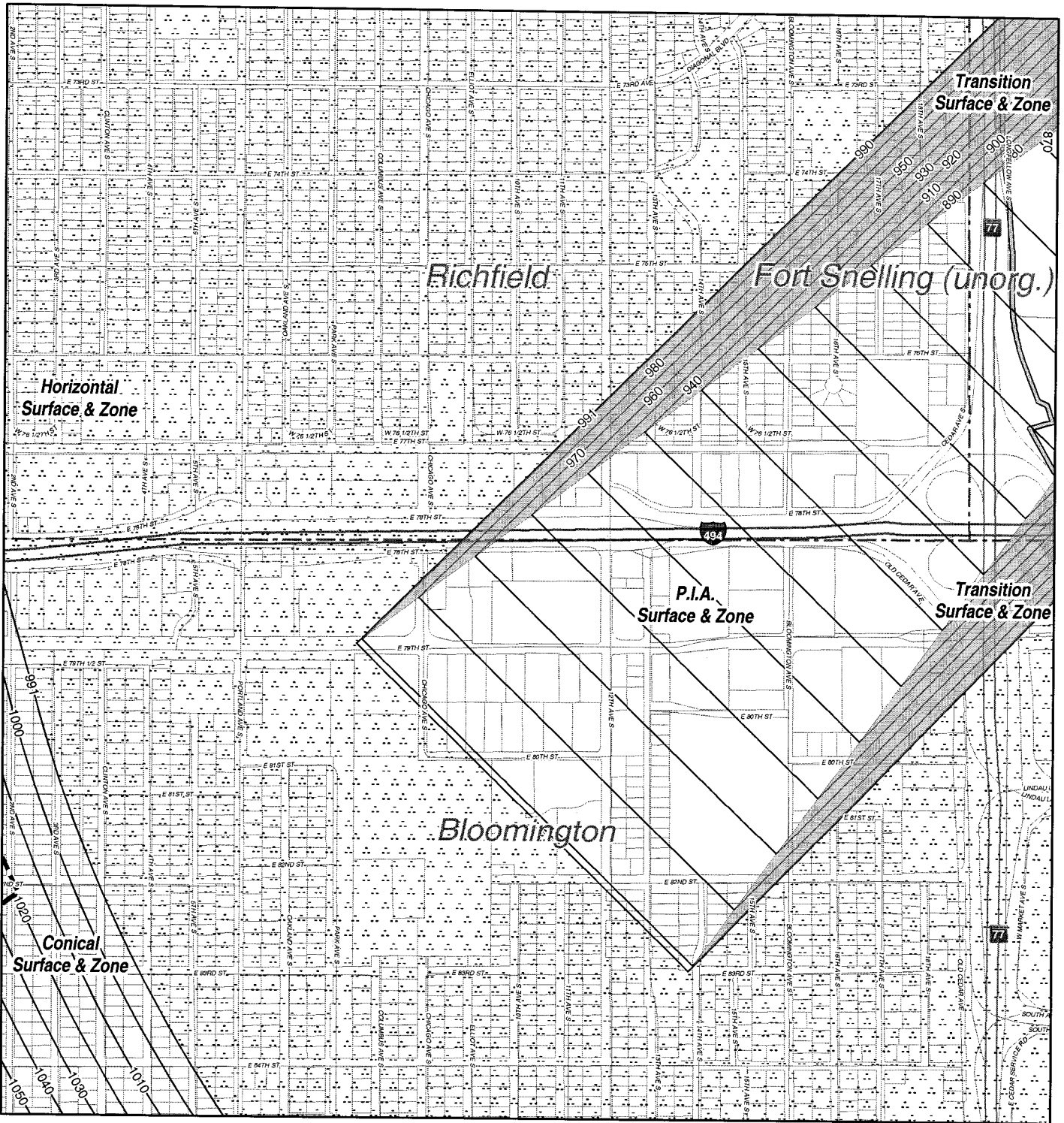
1	2	3	4	5	6
Minneapolis			Saint Paul		
7	8	9	10	11	12
Richfield		Hennepin County		Mendota Heights	
13	14	15	16	17	18
19	20	21	22	23	24
Bloomington		Eagan			
25	26	27	28	29	30

- Horizontal Surface (elevation 991ft) & Zone
- Transition Surface & Zone
- Airspace Zoning Limit
- Contour, in feet, mean sea level datum
- Runway
- Airport boundary
- Municipal boundary
- Lots
- P.I.A. Precision Instrument Approach



**MSP Zoning Map
Airspace Zones
Plate A-19**

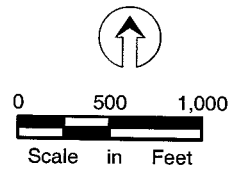
April 29, 2004



"A" MAP KEY

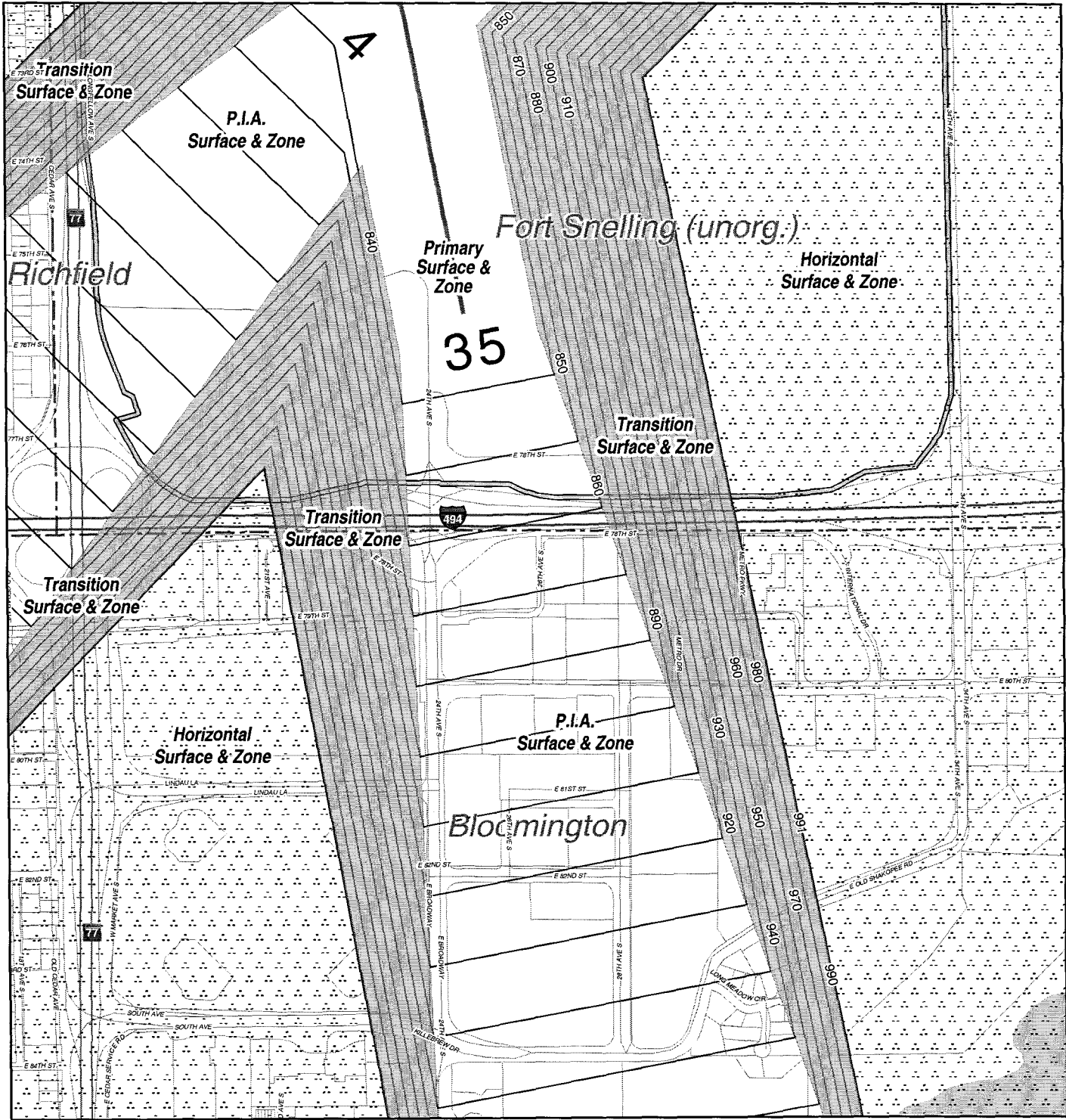
1	2	3	4	5	6
Minneapolis			Saint Paul		
7	8	9	10	11	12
Richfield		Hennepin County		Mendota	
13	14	15	16	17	18
Mendota Heights				Mendota	
19	20	21	22	23	24
Bloomington				Eagan	
25	26	27	28	29	30

- Horizontal Surface (elevation 991ft) & Zone
- Transition Surface & Zone
- Airspace Zoning Limit
- Contour, in feet, mean sea level datum
- Runway
- Airport boundary
- Municipal boundary
- Lots
- P.I.A. Precision Instrument Approach



**MSP Zoning Map
Airspace Zones
Plate A-20**

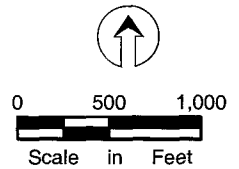
April 29, 2004



"A" MAP KEY

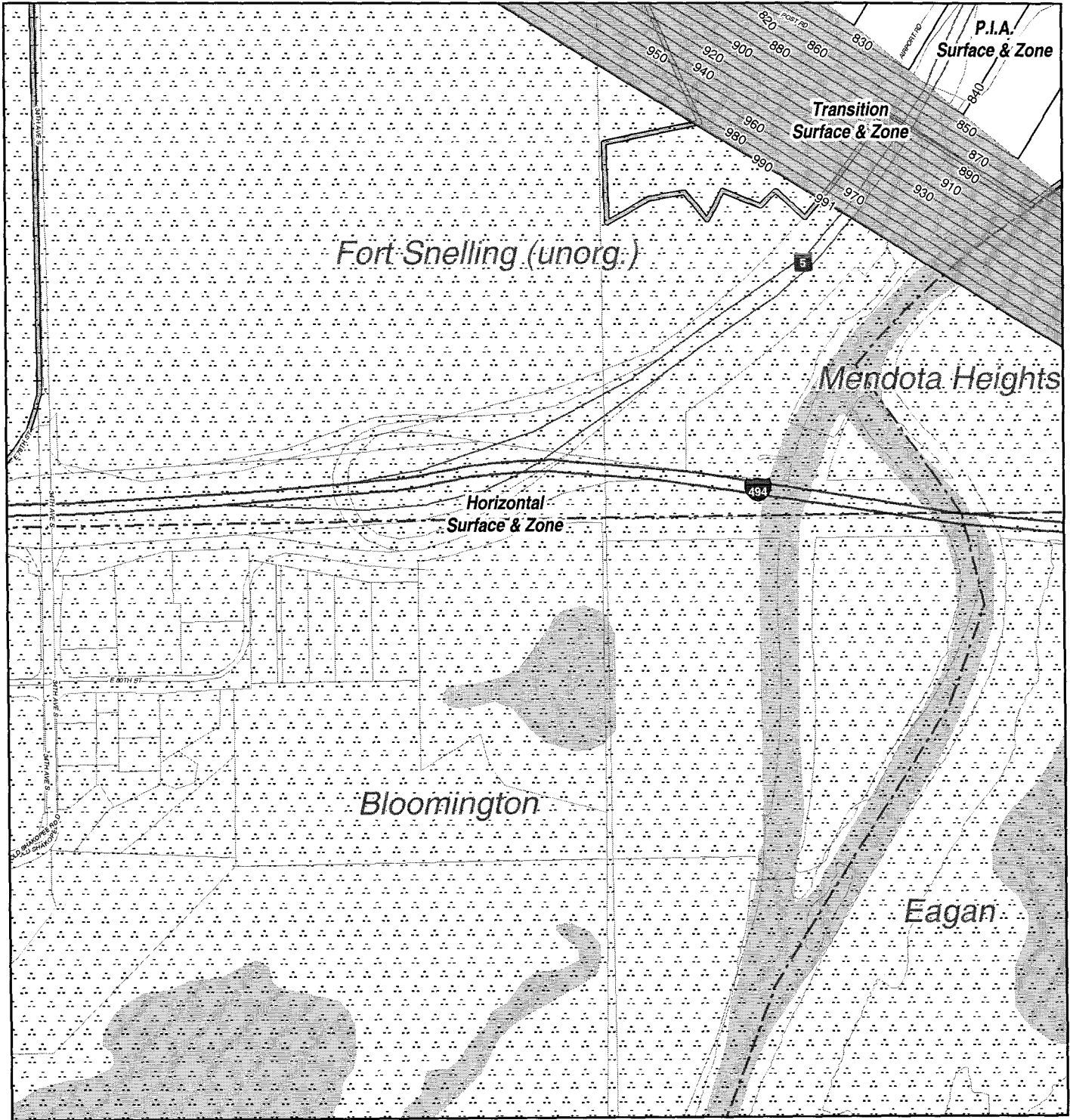
1	2	3	4	5	6
Minneapolis			Saint Paul		
7	8	9	10	11	12
Richfield		Mendota Heights		Mendota	
13	14	15	16	17	18
Richfield		Mendota Heights		Mendota	
19	20	21	22	23	24
Bloomington		Mendota Heights		Mendota	
25	26	27	28	29	30
Bloomington		Mendota Heights		Mendota	

- Horizontal Surface (elevation 991ft) & Zone
- Transition Surface & Zone
- Airspace Zoning Limit
- 500- Contour, in feet, mean sea level datum
- Runway
- Airport boundary
- Municipal boundary
- Lots
- P.I.A. Precision Instrument Approach












**MSP Zoning Map
Airspace Zones
Plate A-21**



April 29, 2004



"A" MAP KEY

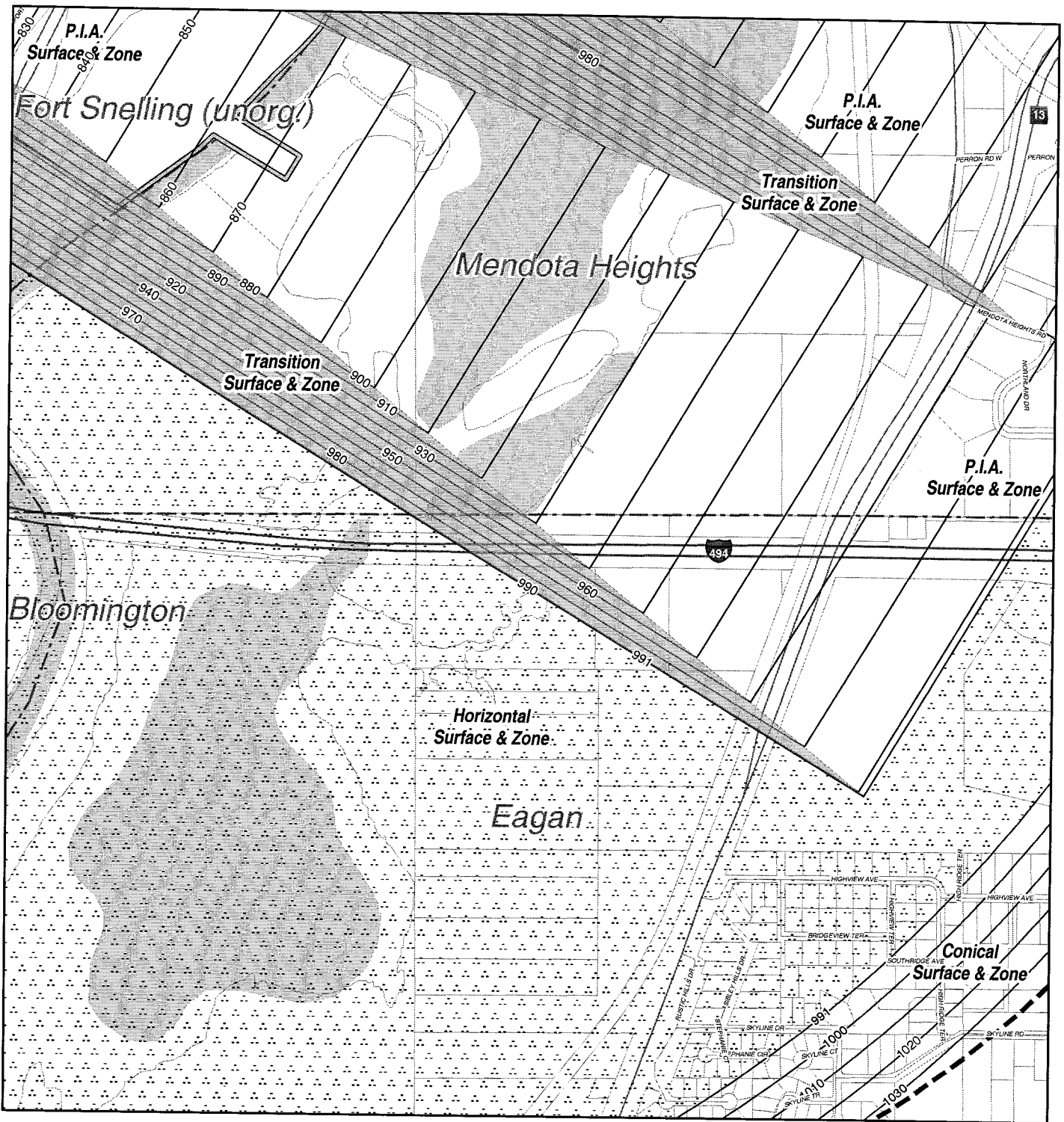
1	2	3	4	5	6
7	8	9	10	11	12
13	14	15	16	17	18
19	20	21	22	23	24
25	26	27	28	29	30

-  Horizontal Surface (elevation 991ft) & Zone
-  Transition Surface & Zone
-  P.I.A. Surface & Zone
-  Airspace Zoning Limit
-  Contour, in feet, mean sea level datum
-  Runway
-  Airport boundary
-  Municipal boundary
-  Lots
- P.I.A. Precision Instrument Approach



 Scale in Feet

MSP Zoning Map
Airspace Zones
Plate A-22

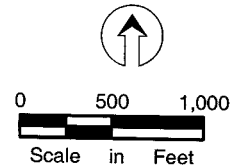
April 29, 2004



"A" MAP KEY

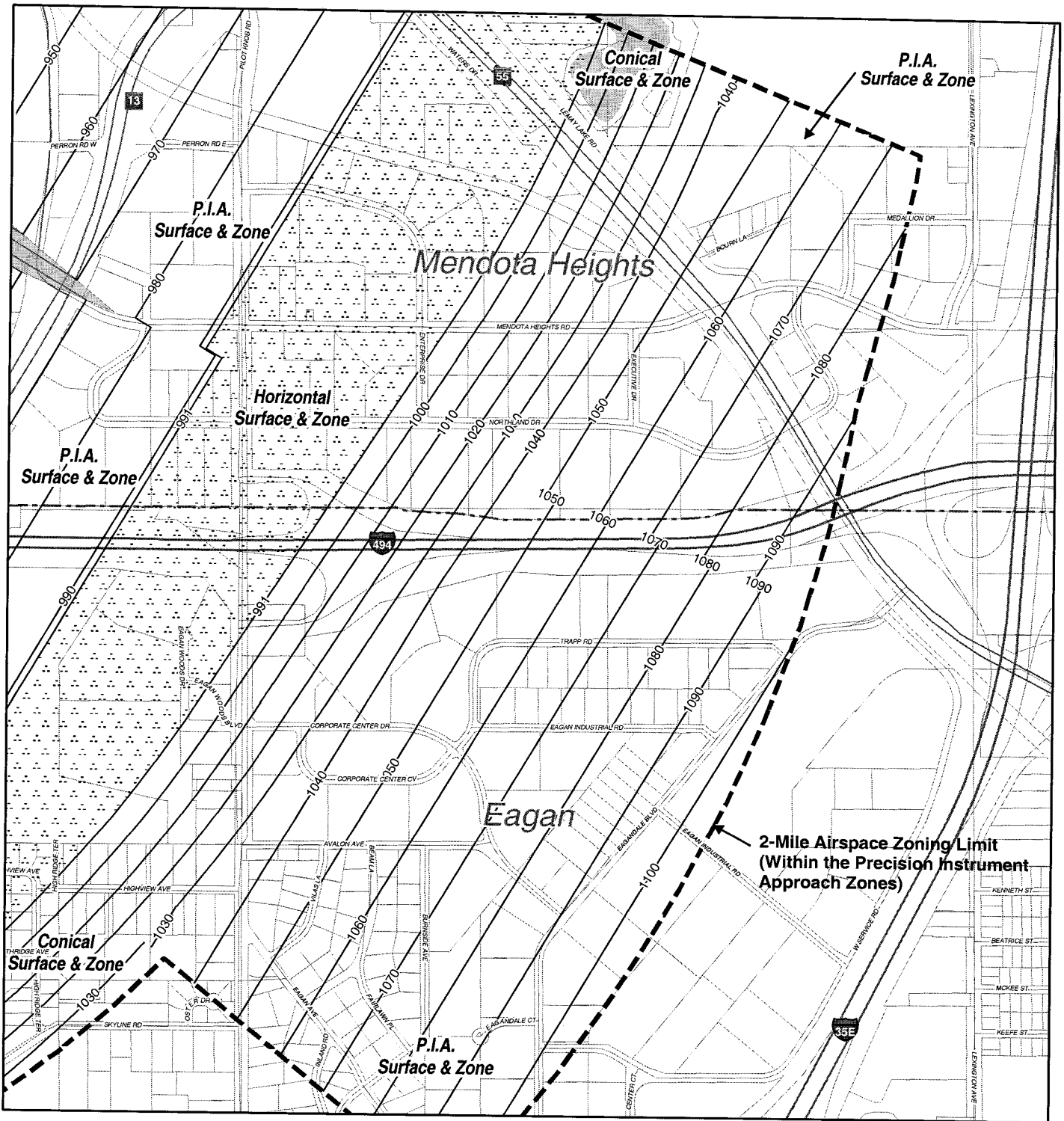
1	2	3	4	5	6
				Saint Paul	
7	8	9	10	11	12
Minneapolis			Mendota		
13	14	15	16	17	18
Richfield		Hennepin County		Mendota Heights	
19	20	21	22	23	24
Bloomington			Eagan		
25	26	27	28	29	30

- Horizontal Surface (elevation 991ft) & Zone
- Transition Surface & Zone
- Airspace Zoning Limit
- Contour, in feet, mean sea level datum
- Runway
- Airport boundary
- Municipal boundary
- Lots
- P.I.A. Precision Instrument Approach



**MSP Zoning Map
Airspace Zones
Plate A-23**

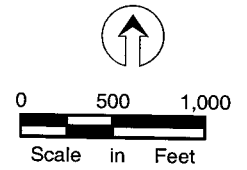
April 29, 2004



"A" MAP KEY

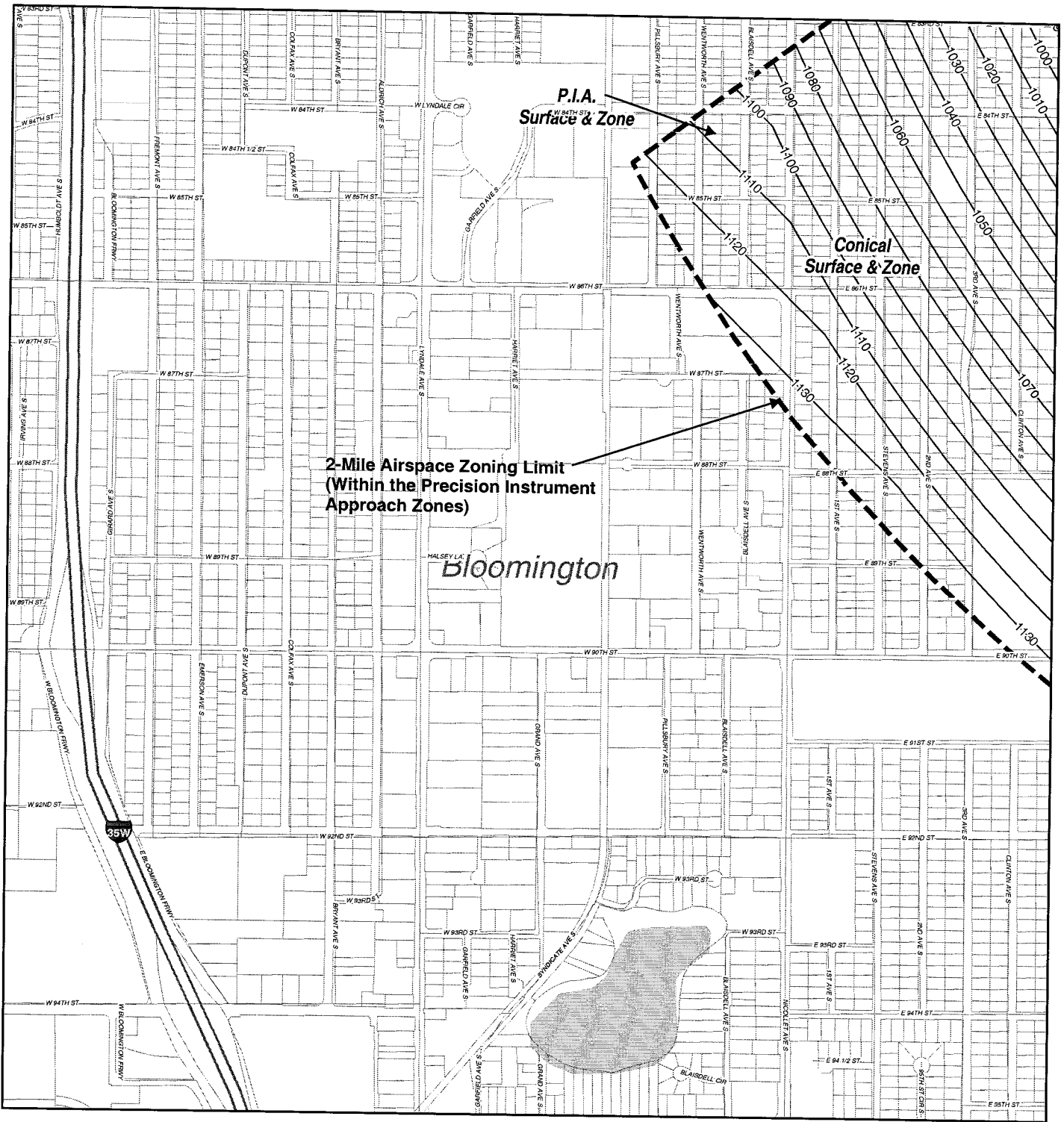
1	2	3	4	5	6
Minneapolis			Saint Paul		
7	8	9	10	11	12
Richfield		Hennepin County		Mendota Heights	
13	14	15	16	17	18
Bloomington			Eagan		
19	20	21	22	23	24
25	26	27	28	29	30

- Horizontal Surface (elevation 991ft) & Zone
- Transition Surface & Zone
- Airspace Zoning Limit
- Contour, in feet, mean sea level datum
- Runway
- Airport boundary
- Municipal boundary
- Lots
- P.I.A. Precision Instrument Approach



**MSP Zoning Map
Airspace Zones
Plate A-24**

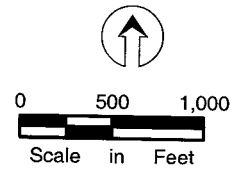
April 29, 2004



"A" MAP KEY

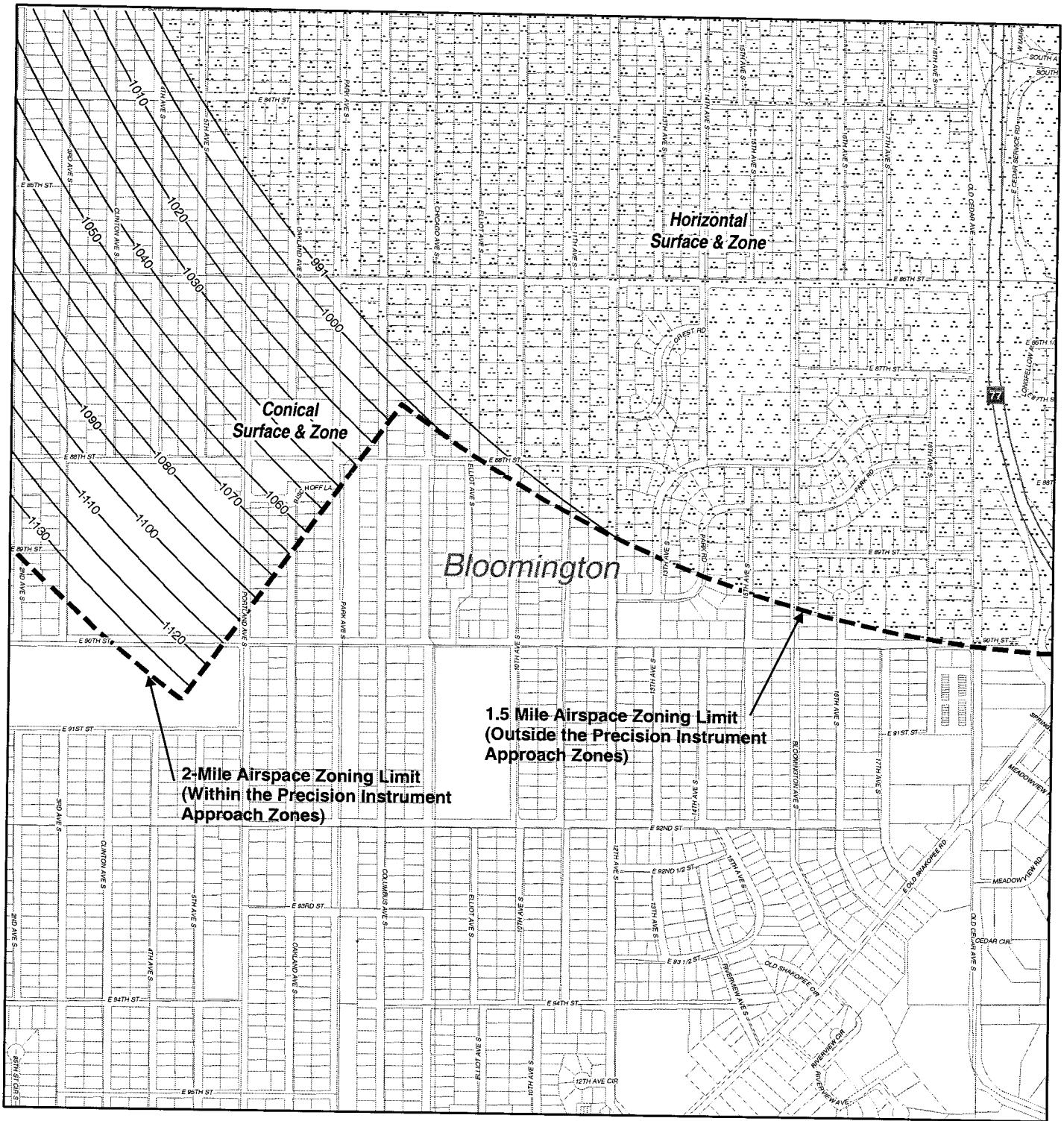
1	2	3	4	5	6
Minneapolis			Saint Paul		
7	8	9	10	11	12
Richfield		Hennepin County		Mendota	
13	14	15	16	17	18
Mendota Heights		Eagan			
19	20	21	22	23	24
Bloomington					
25	26	27	28	29	30

- Horizontal Surface (elevation 991ft) & Zone
- Transition Surface & Zone
- Airspace Zoning Limit
- Contour, in feet, mean sea level datum
- Runway
- Airport boundary
- Municipal boundary
- Lots
- P.I.A. Precision Instrument Approach



**MSP Zoning Map
Airspace Zones
Plate A-25**

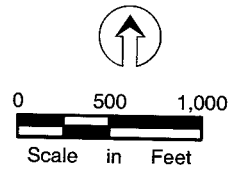
April 29, 2004



"A" MAP KEY

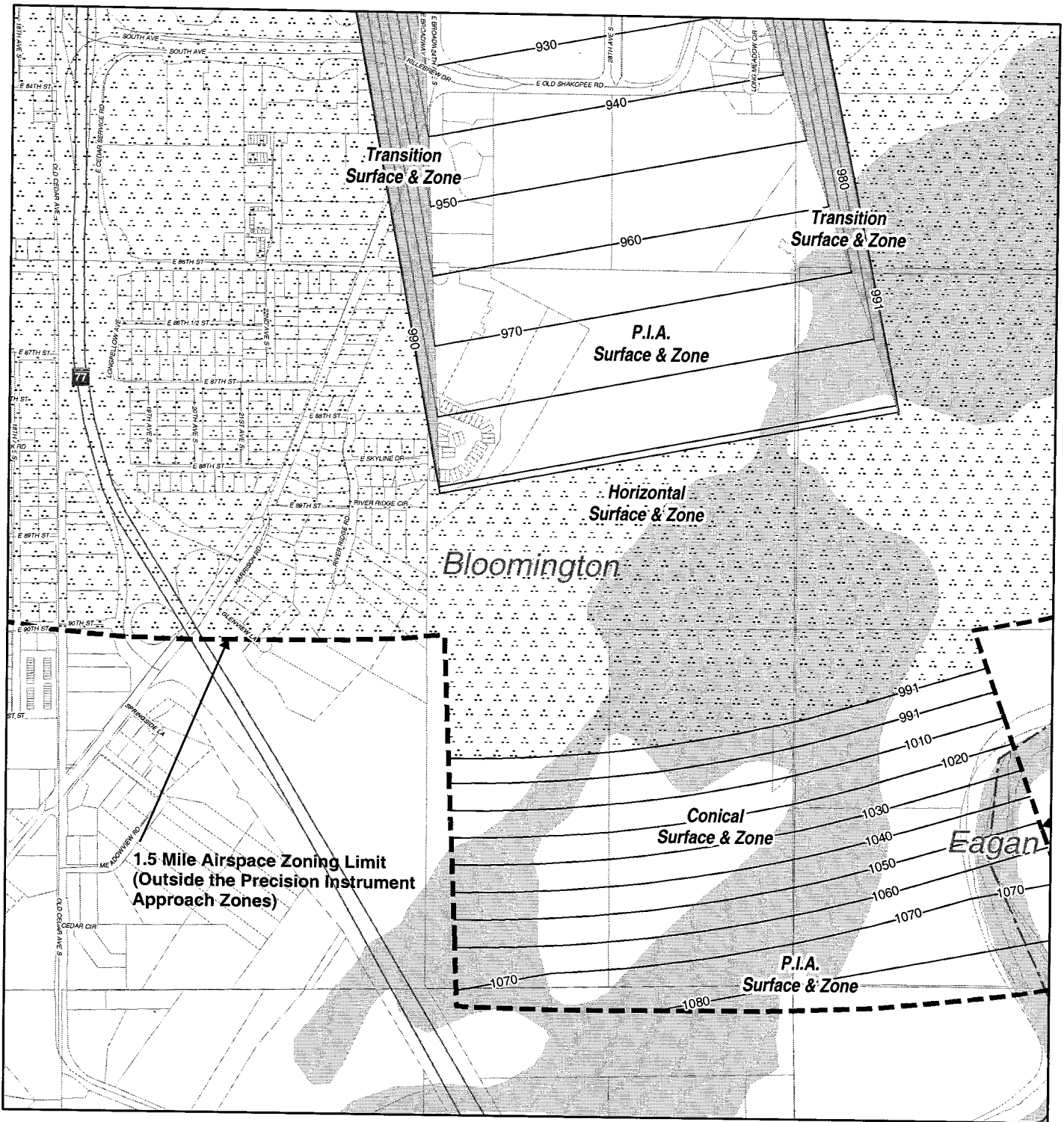
1	2	3	4	5	6
Minneapolis				Salt Lake	
7	8	9	10	11	12
Richfield		Hennepin County		Mendota	
13	14	15	16	17	18
Mendota Heights			Eagan		
19	20	21	22	23	24
Bloomington		25		26	
25	26	27	28	29	30

- Horizontal Surface (elevation 991ft) & Zone
- Transition Surface & Zone
- Airspace Zoning Limit
- 500- Contour, in feet, mean sea level datum
- Runway
- Airport boundary
- Municipal boundary
- Lots
- P.I.A. Precision Instrument Approach



**MSP Zoning Map
Airspace Zones
Plate A-26**

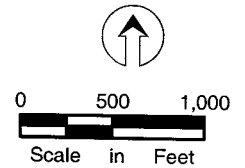
April 29, 2004



"A" MAP KEY

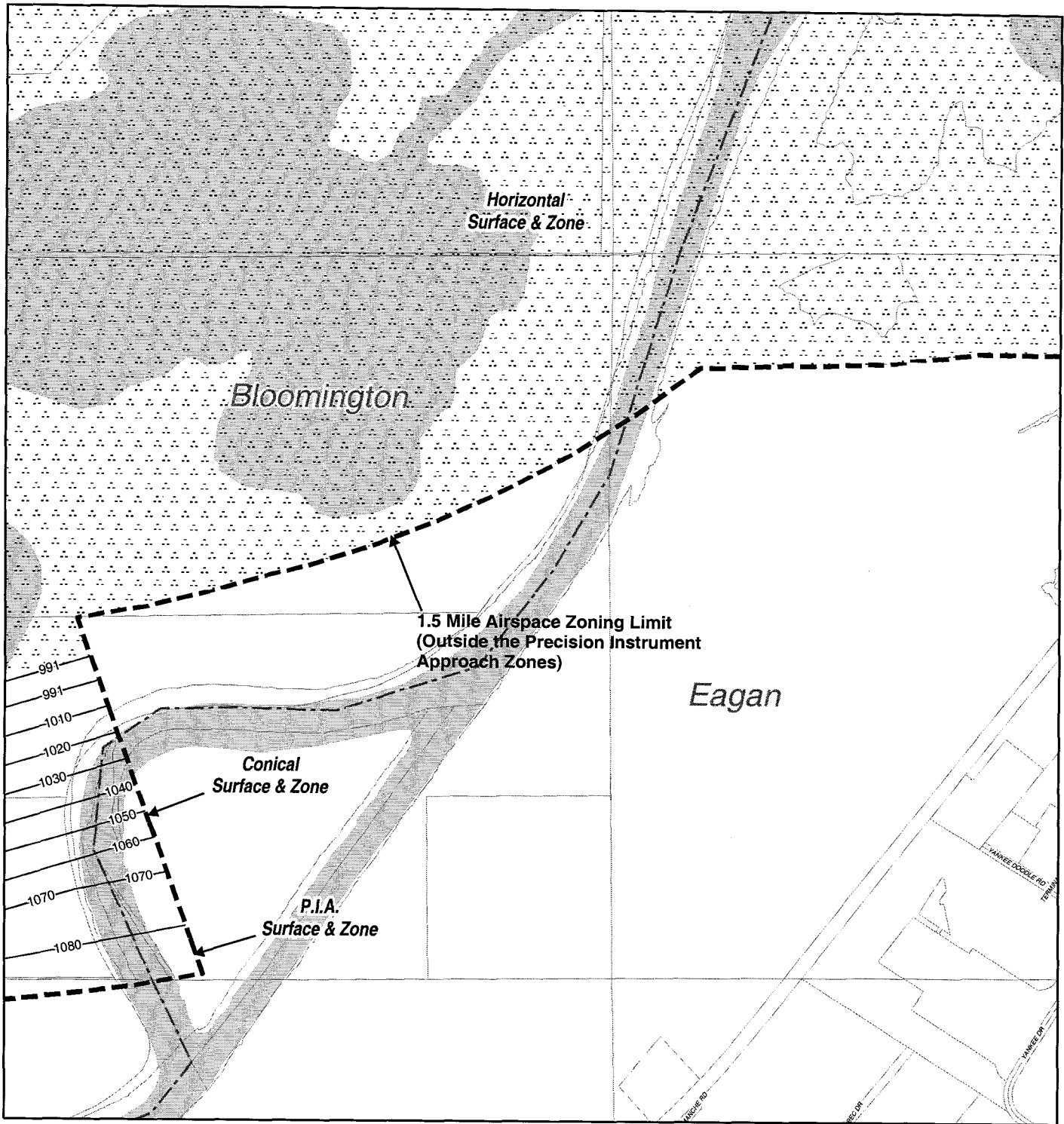
1	2	3	4	5	6
Minneapolis			Saint Paul		
7	8	9	10	11	12
Richfield		Hennepin County		Mendota	
13	14	15	16	17	18
Mendota Heights			Eagan		
19	20	21	22	23	24
Bloomington		Eagan			
25	26	27	28	29	30

- Horizontal Surface (elevation 991ft) & Zone
- Transition Surface & Zone
- Airspace Zoning Limit
- Contour, in feet, mean sea level datum
- Runway
- Airport boundary
- Municipal boundary
- Lots
- P.I.A. Precision Instrument Approach



**MSP Zoning Map
Airspace Zones
Plate A-27**

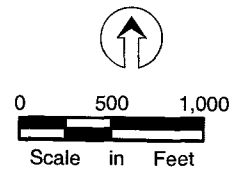
April 29, 2004



"A" MAP KEY

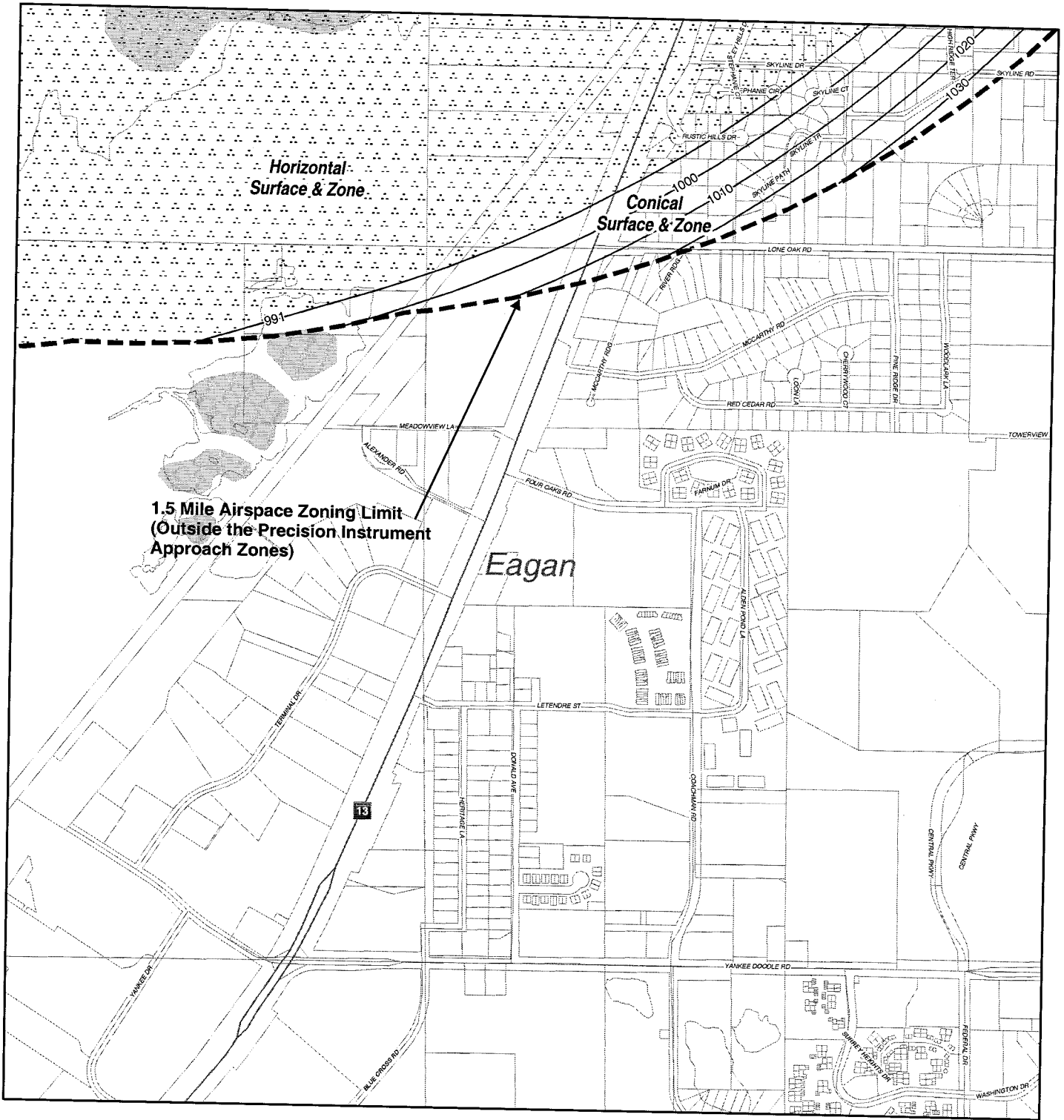
1	2	3	4	5	6
				Saint Paul	
Minneapolis					
7	8	9	10	11	12
Richfield		Hennepin County		Mendota	
13	14	15	16	17	18
			Mendota Heights		
19	20	21	22	23	24
Bloomington				Eagan	
25	26	27	28	29	30

- Horizontal Surface (elevation 991ft) & Zone
- Transition Surface & Zone
- Airspace Zoning Limit
- Contour, in feet, mean sea level datum
- Runway
- Airport boundary
- Municipal boundary
- Lots
- P.I.A. Precision Instrument Approach



**MSP Zoning Map
Airspace Zones
Plate A-28**

April 29, 2004




"A" MAP KEY

1	2	3	4	5	6
				Saint Paul	
Minneapolis					
7	8	9	10	11	12
				Mendota	
Richfield		Hennepin County		Mendota Heights	
13	14	15	16	17	18
Bloomington				Eagan	
19	20	21	22	23	24
25	26	27	28	29	30

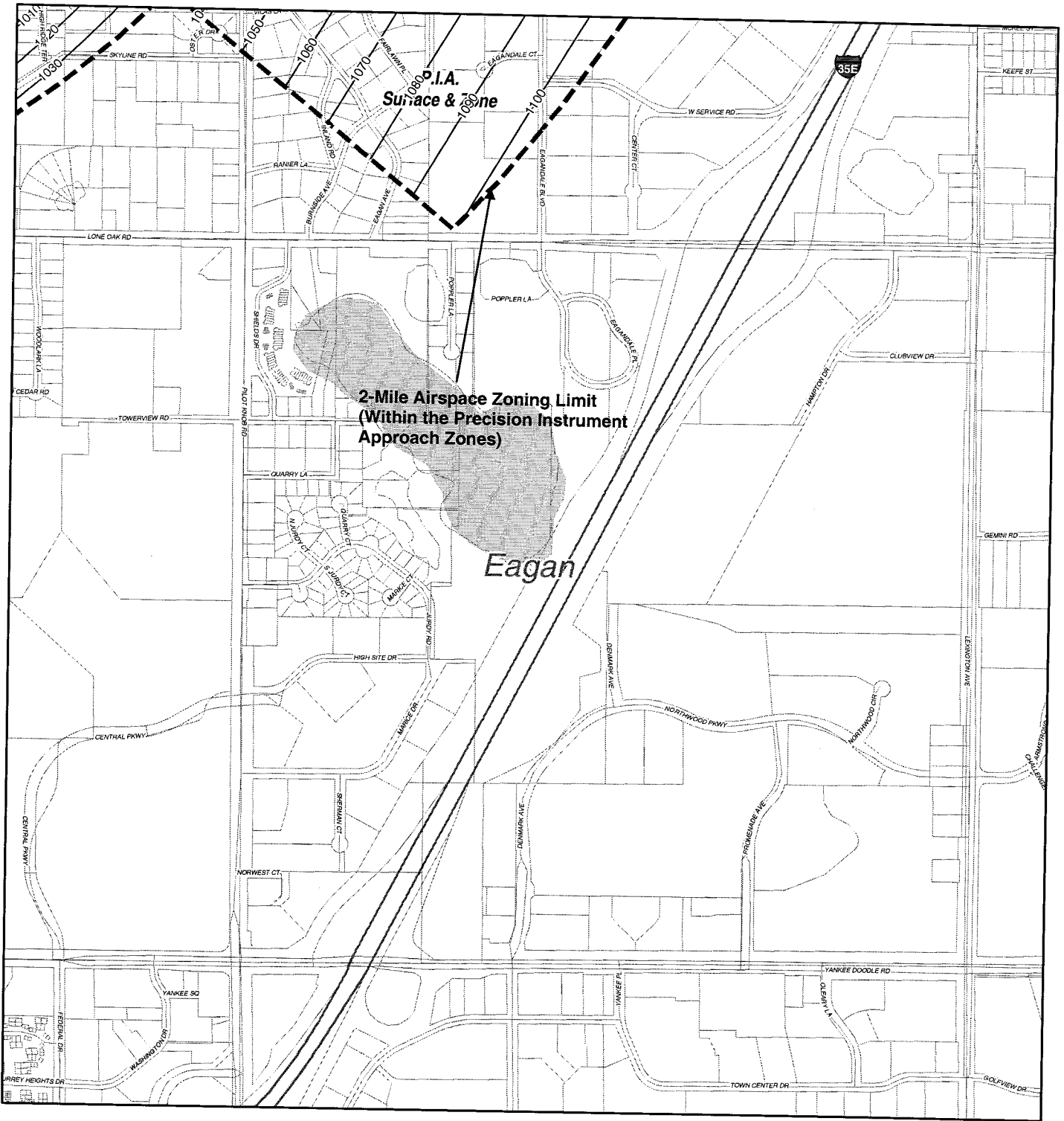
- Horizontal Surface (elevation 991ft) & Zone
- Transition Surface & Zone
- Airspace Zoning Limit
- Contour, in feet, mean sea level datum
- Runway
- Airport boundary
- Municipal boundary
- Lots

P.I.A. Precision Instrument Approach



**MSP Zoning Map
Airspace Zones
Plate A-29**

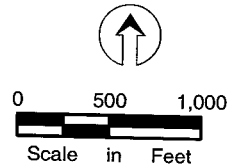
April 29, 2004



"A" MAP KEY

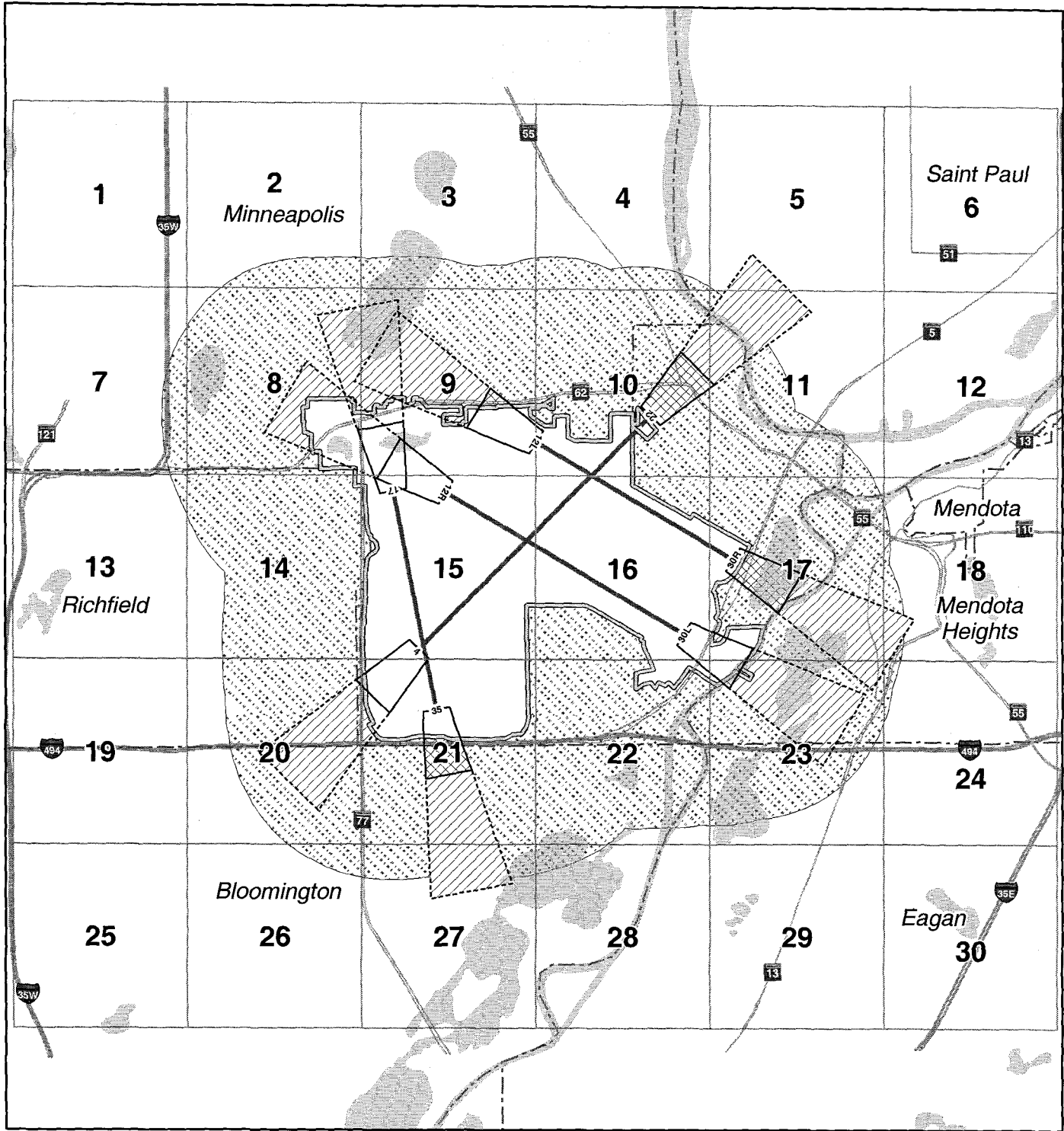
1	2	3	4	5	6
				Saint Paul	
Minneapolis					
7	8	9	10	11	12
Richfield		Hennepin County		Mendota	
13	14	15	16	17	18
Bloomington		Mendota Heights			
19	20	21	22	23	24
25	26	27	28	29	30

- Horizontal Surface (elevation 991ft) & Zone
- Transition Surface & Zone
- Airspace Zoning Limit
- 500- Contour, in feet, mean sea level datum
- Runway
- Airport boundary
- Municipal boundary
- Lots
- P.I.A. Precision Instrument Approach



**MSP Zoning Map
Airspace Zones
Plate A-30**







April 29, 2004

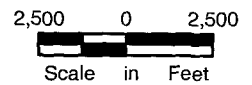


"SZ" MAP KEY

1	2	3	4	5	6
Minneapolis				Saint Paul	
7	8	9	10	11	12
Richfield		Henrieville County		Mendota	
13	14	15	16	17	18
		Mendota Heights			
19	20	21	22	23	24
Bloomington				Eagan	
25	26	27	28	29	30

Safety Zones Beyond Airport Boundary

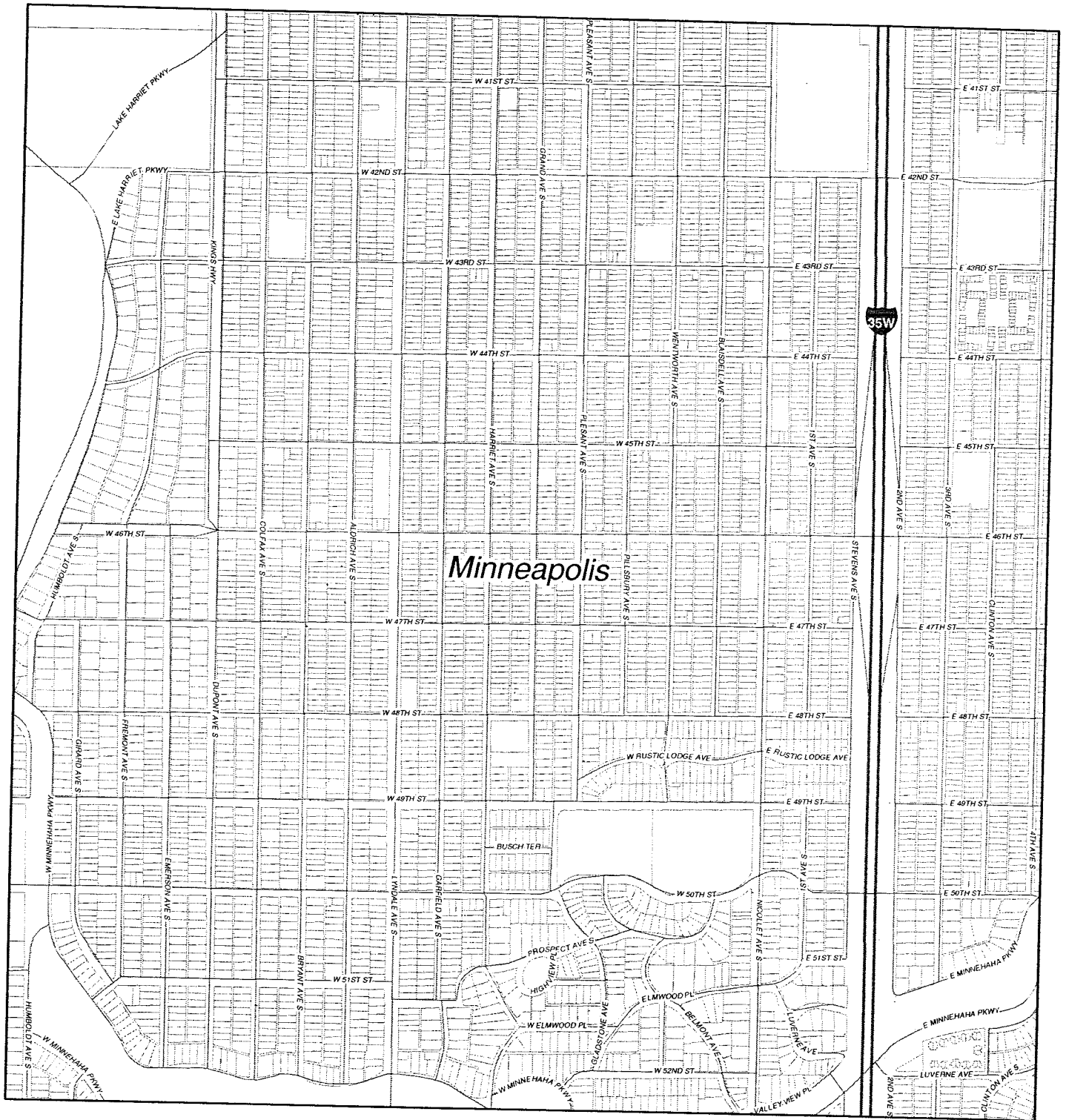
-  A
-  B
-  C
-  Runway
-  Airport boundary
-  Municipal boundary



**MSP Zoning Map
Safety Zones**

Index Sheet








April 29, 2004

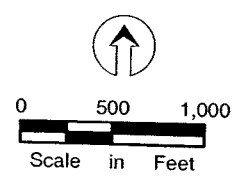


"SZ" MAP KEY

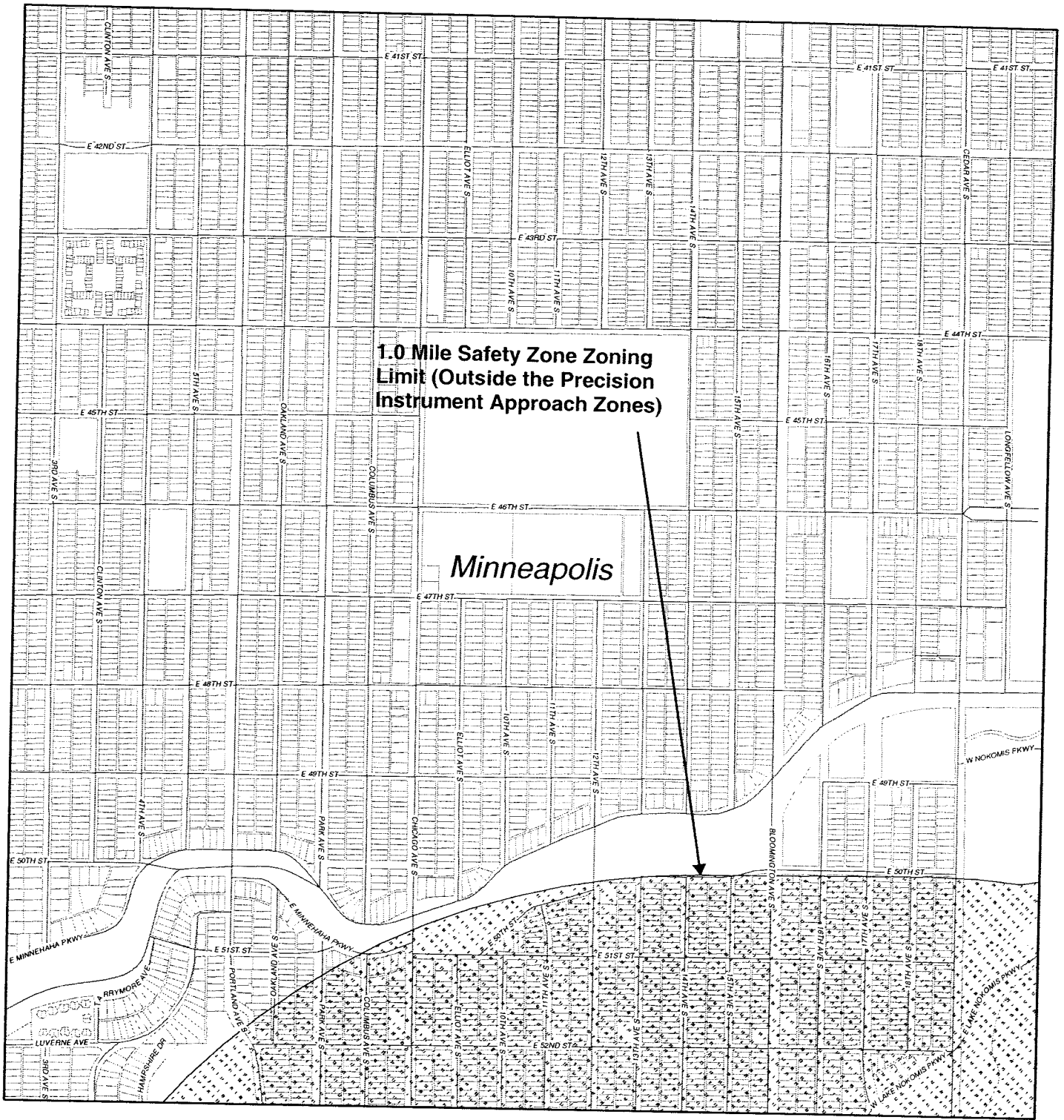
1	2	3	4	5	6
7	8	9	10	11	12
13	14	15	16	17	18
19	20	21	22	23	24
25	26	27	28	29	30

Safety Zones Beyond Airport Boundary

-  A
-  B
-  C
-  Runway
-  Airport boundary
-  Municipal boundary
-  Lots










**MSP Zoning Map
Safety Zones**
Plate SZ-1
April 29, 2004

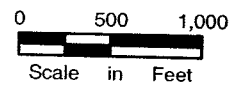


"SZ" MAP KEY

1	2	3	4	5	6
7	8	9	10	11	12
13	14	15	16	17	18
19	20	21	22	23	24
25	26	27	28	29	30

Safety Zones Beyond Airport Boundary

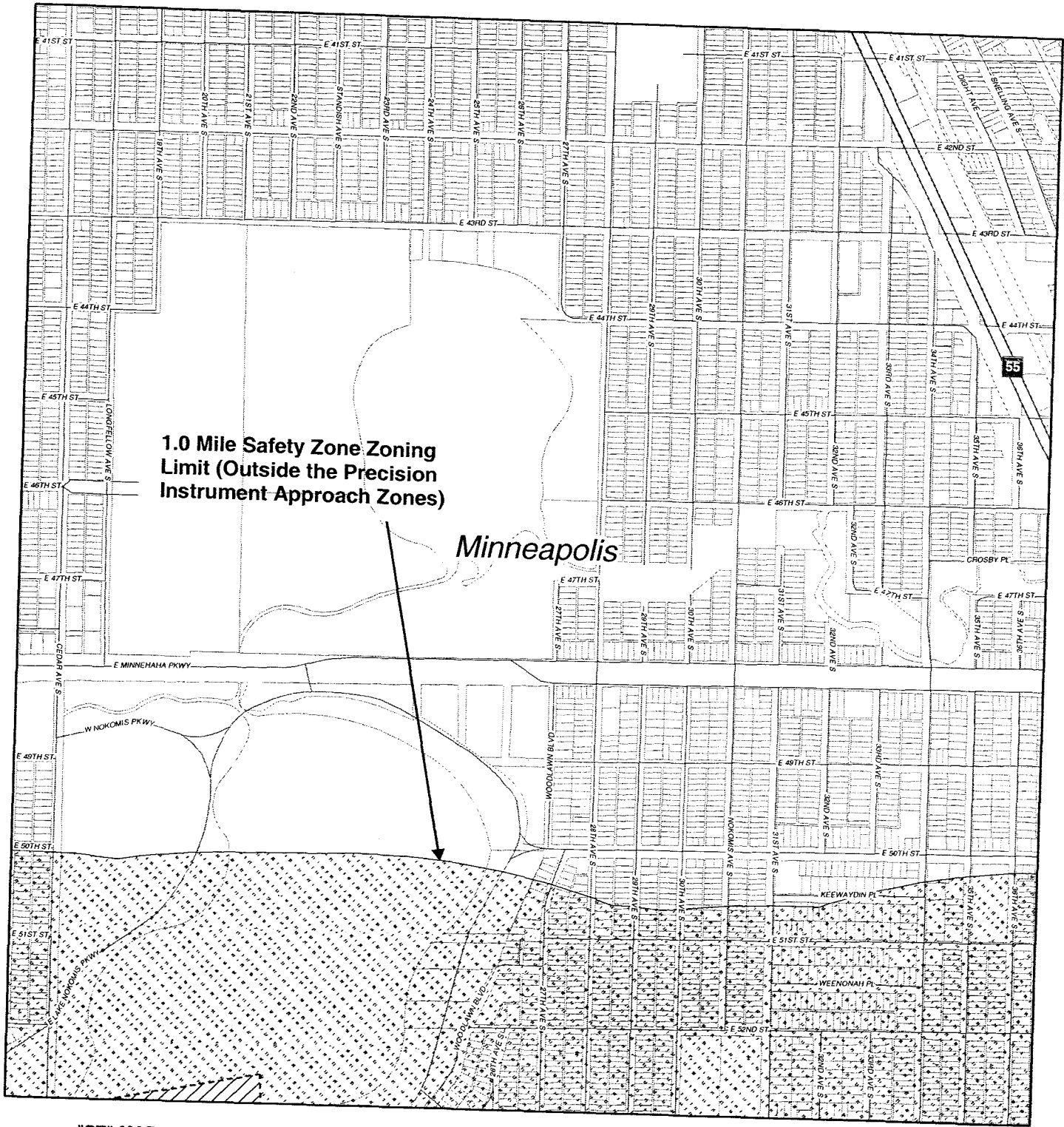
-  A
-  B
-  C
-  Runway
-  Airport boundary
-  Municipal boundary
-  Lots



**MSP Zoning Map
Safety Zones**

Plate SZ-2








April 29, 2004

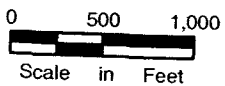


"SZ" MAP KEY

1	2	3	4	5	6
7	8	9	10	11	12
13	14	15	16	17	18
19	20	21	22	23	24
25	26	27	28	29	30

Safety Zones Beyond Airport Boundary

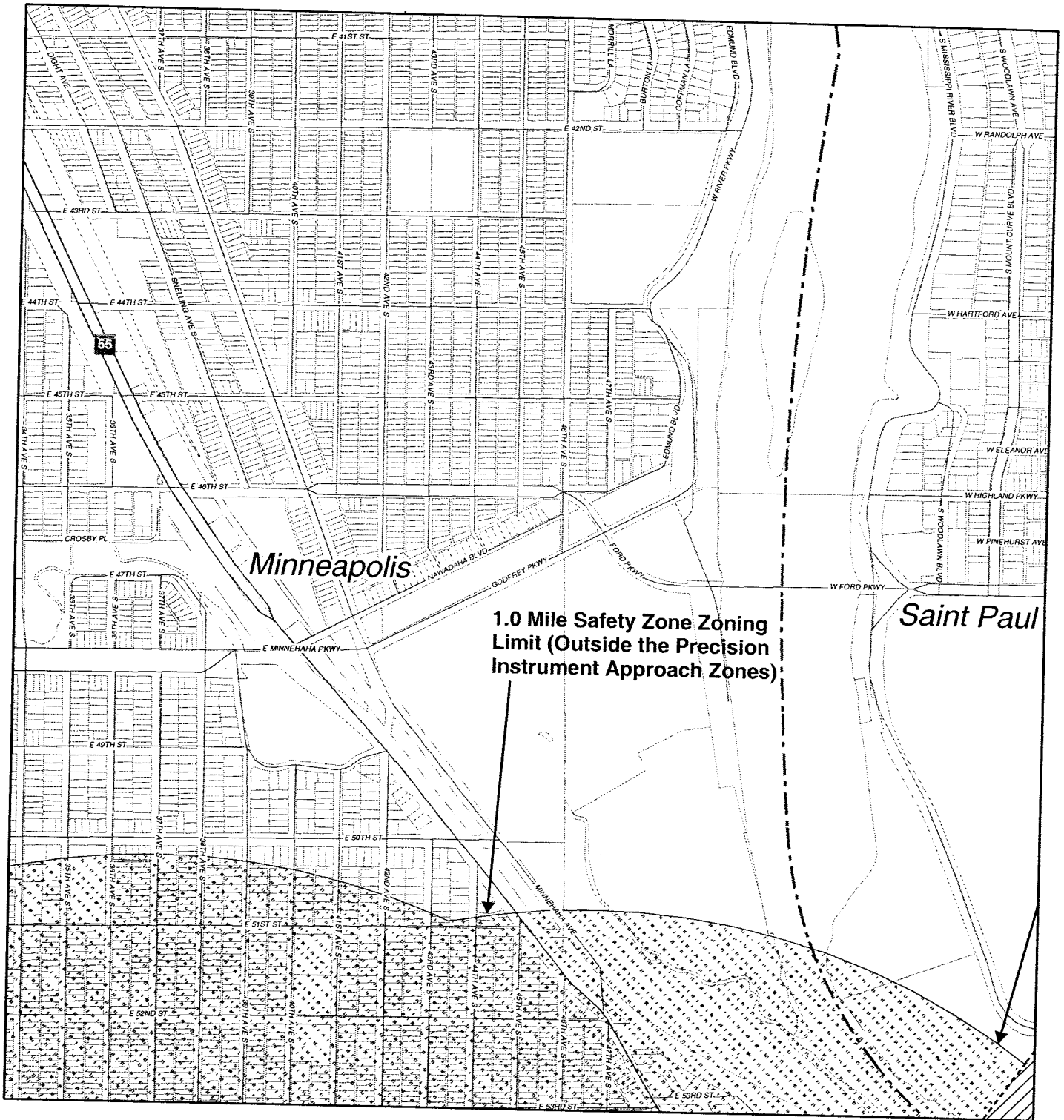
-  A
-  B
-  C
-  Runway
-  Airport boundary
-  Municipal boundary
-  Lots



MSP Zoning Map
Safety Zones

Plate SZ-3

April 29, 2004



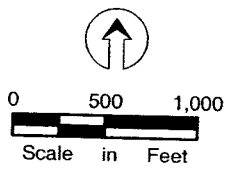
1.0 Mile Safety Zone Zoning Limit (Outside the Precision Instrument Approach Zones)

"SZ" MAP KEY

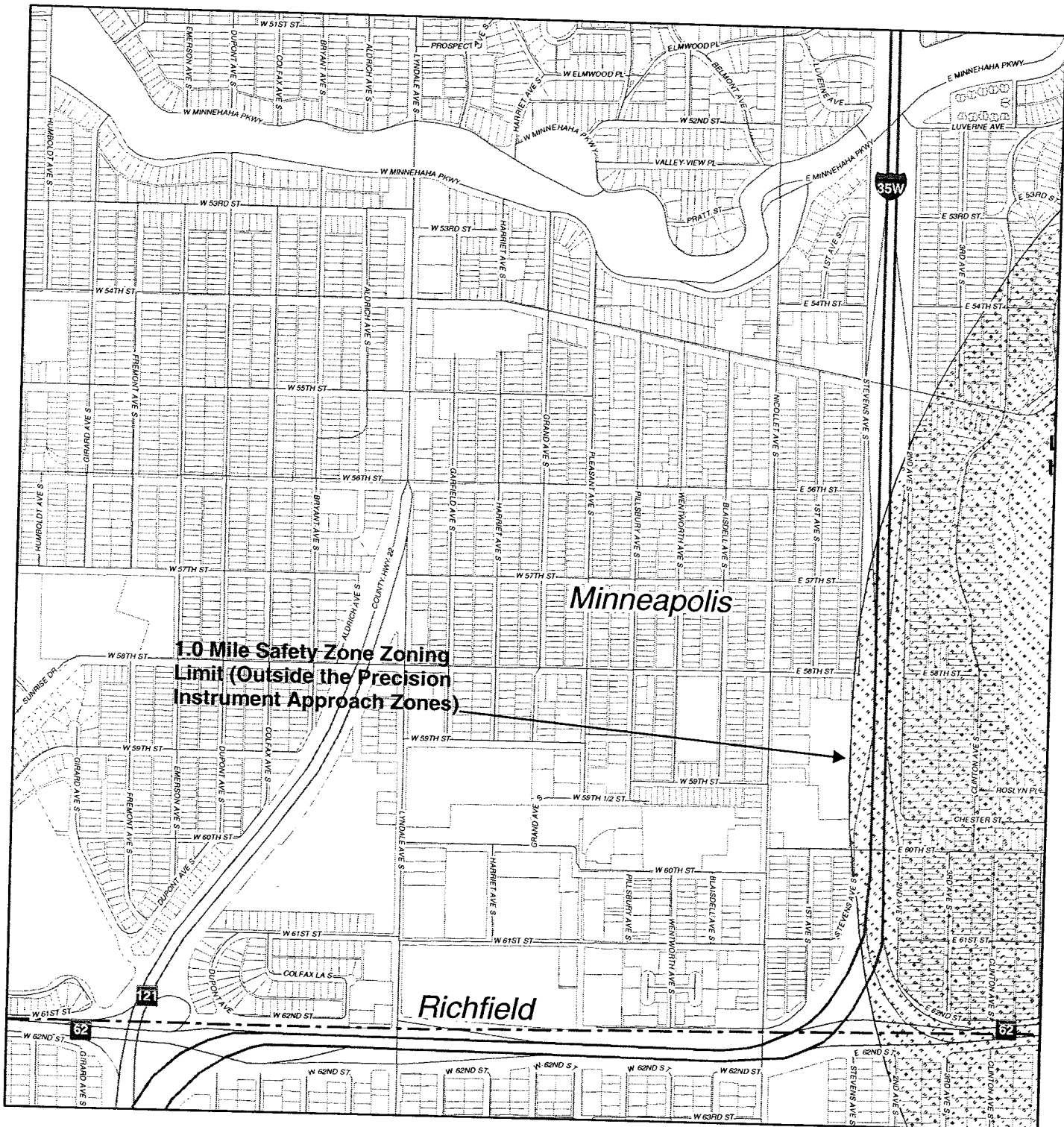
1	2	3	4	5	6
Minneapolis			Saint Paul		
7	8	9	10	11	12
Roosevelt		Hennepin County		Plymouth	
13	14	15	16	17	18
Mankato Heights			Englewood		
19	20	21	22	23	24
Brookington		Englewood		Englewood	
25	26	27	28	29	30

Safety Zones Beyond Airport Boundary

- A
- B
- C
- Runway
- Airport boundary
- Municipal boundary
- Lots



**MSP Zoning Map
Safety Zones
Plate SZ-4**
April 29, 2004



1.0 Mile Safety Zone Zoning Limit (Outside the Precision Instrument Approach Zones)

Minneapolis

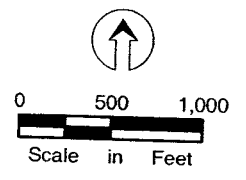
Richfield

"SZ" MAP KEY

1	2	3	4	5	6
7	8	9	10	11	12
13	14	15	16	17	18
19	20	21	22	23	24
25	26	27	28	29	30

Safety Zones Beyond Airport Boundary

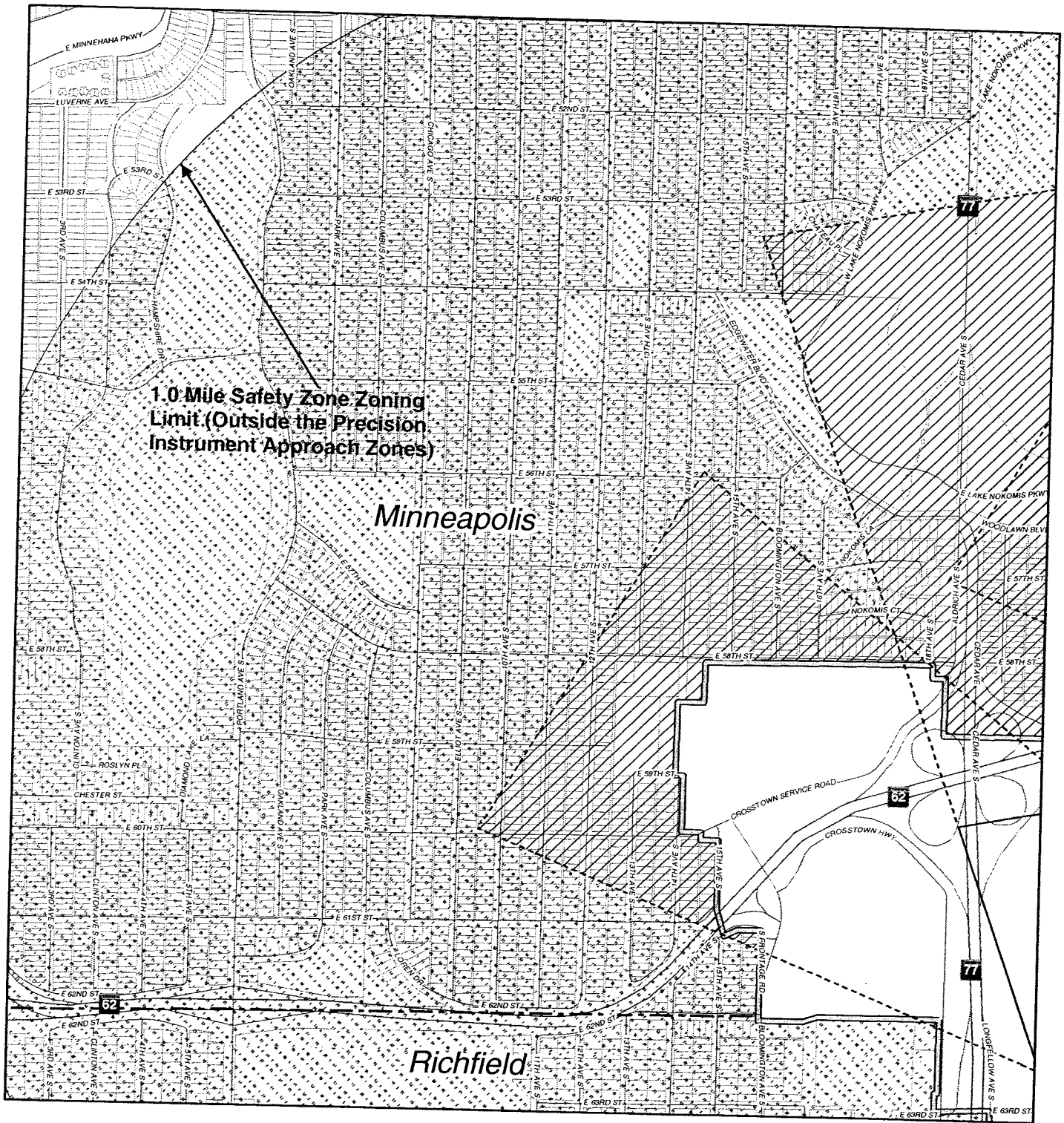
- A
- B
- C
- Runway
- Airport boundary
- Municipal boundary
- Lots



MSP Zoning Map Safety Zones

Plate SZ-7

April 29, 2004



1.0 Mile Safety Zone Zoning Limit (Outside the Precision Instrument Approach Zones)

Minneapolis

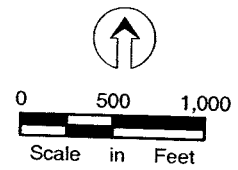
Richfield

"SZ" MAP KEY

1	2	3	4	5	6
7	8	9	10	11	12
13	14	15	16	17	18
19	20	21	22	23	24
25	26	27	28	29	30

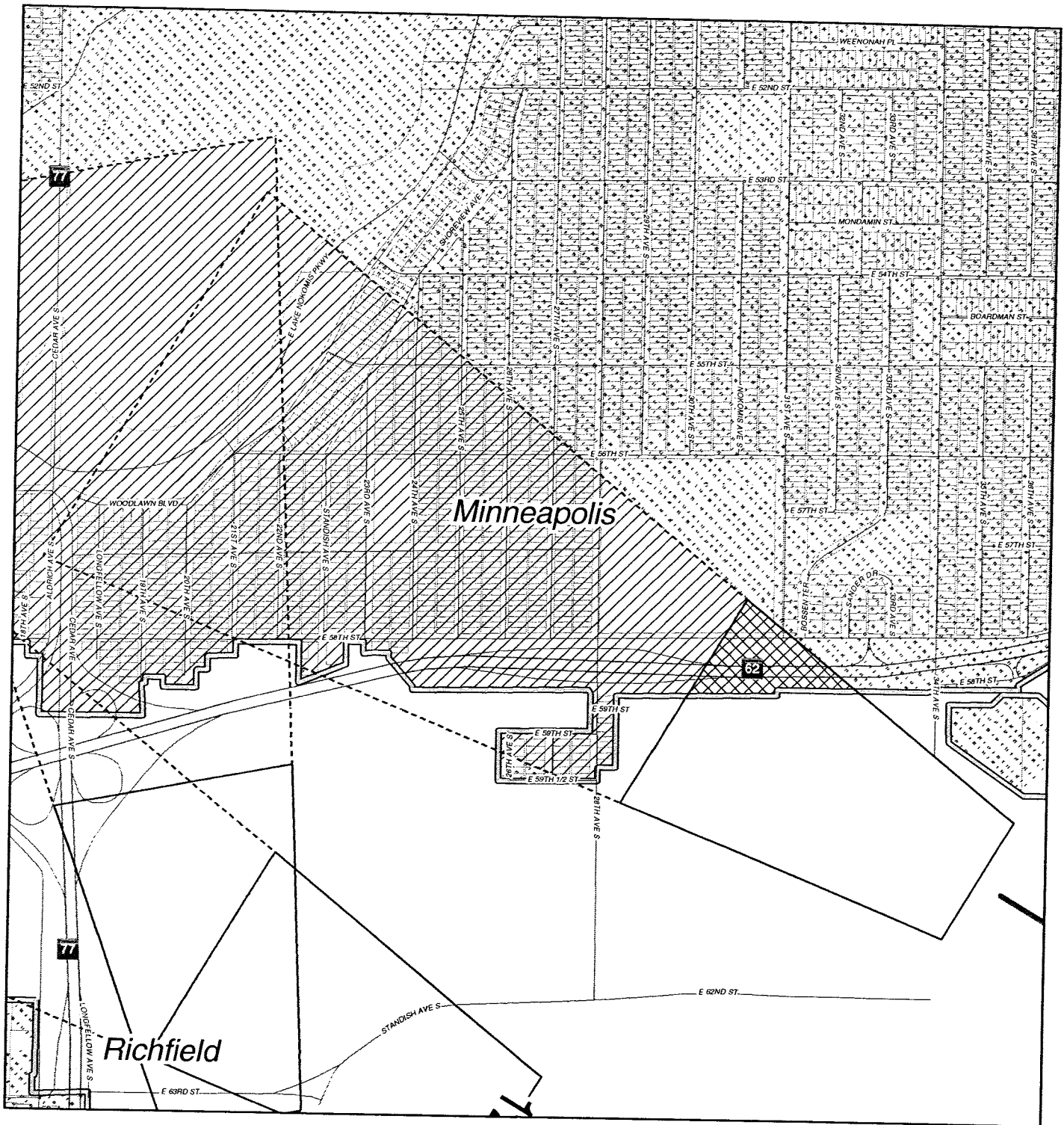
Safety Zones Beyond Airport Boundary

- A
- B
- C
- Runway
- Airport boundary
- Municipal boundary
- Lots



**MSP Zoning Map
Safety Zones
Plate SZ-8**








April 29, 2004




"SZ" MAP KEY

1	2	3	4	5	6
7	8	9	10	11	12
13	14	15	16	17	18
19	20	21	22	23	24
25	26	27	28	29	30

Safety Zones Beyond Airport Boundary

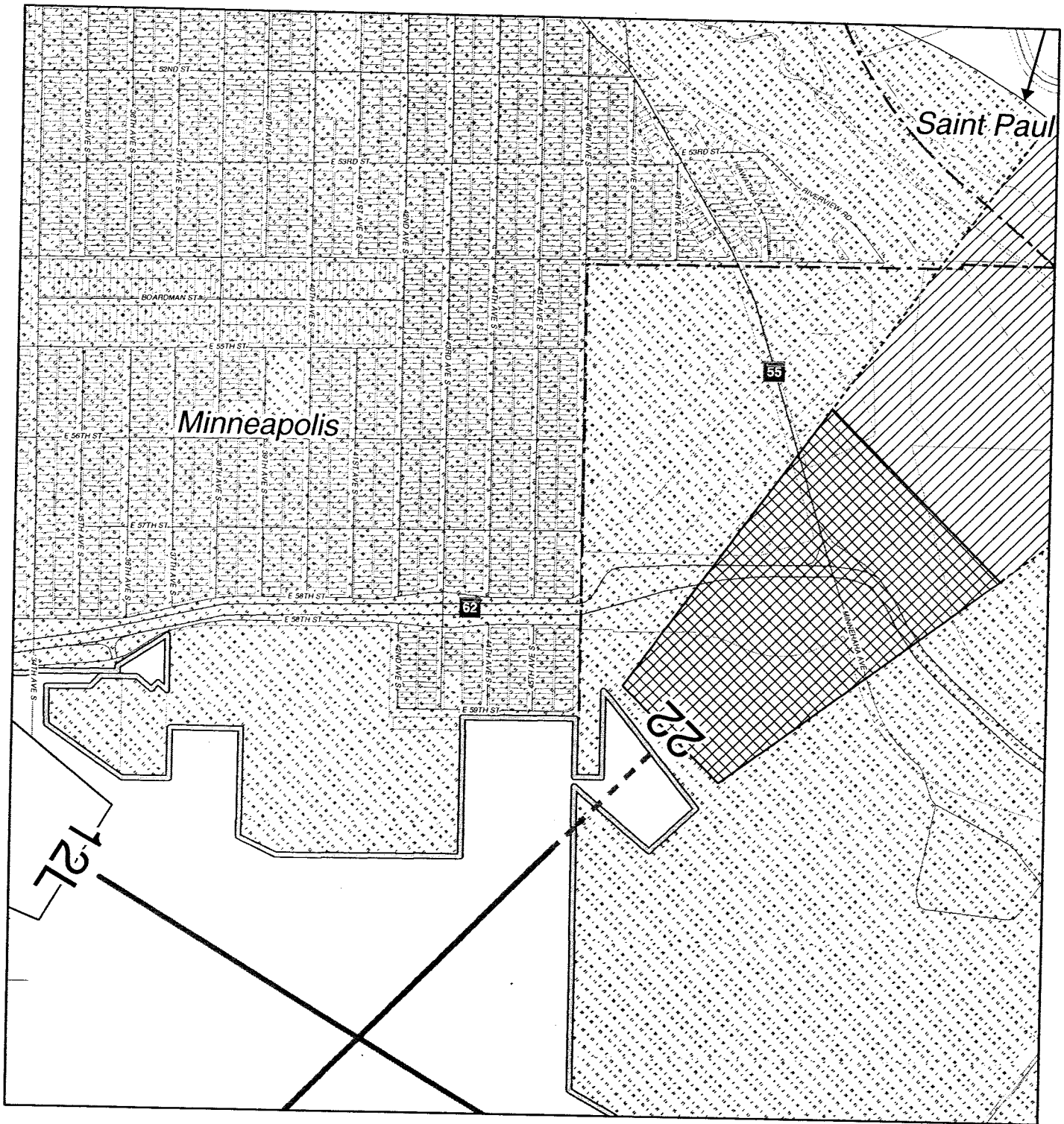
-  A
-  B
-  C
-  Runway
-  Airport boundary
-  Municipal boundary
-  Lots



**MSP Zoning Map
Safety Zones**

Plate SZ-9








April 29, 2004

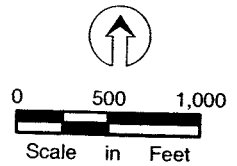


"SZ" MAP KEY

1	2	3	4	5	6
Minneapolis			Saint Paul		
7	8	9	10	11	12
Richfield		Henrieville County		Maplewood	
13	14	15	16	17	18
Bloomington		Maple Heights		Eagan	
19	20	21	22	23	24
25	26	27	28	29	30

Safety Zones Beyond Airport Boundary

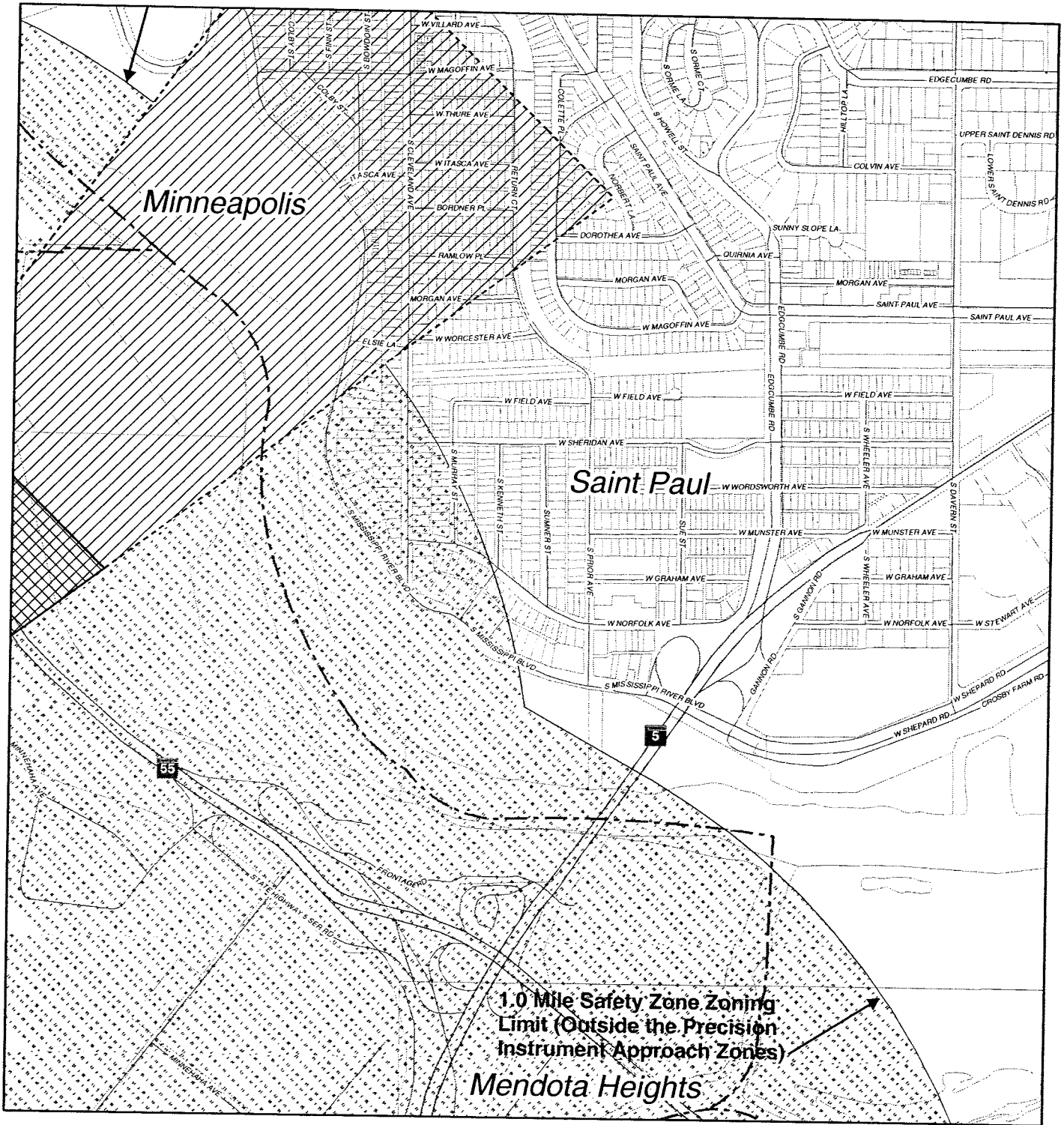
-  A
-  B
-  C
-  Runway
-  Airport boundary
-  Municipal boundary
-  Lots



**MSP Zoning Map
Safety Zones**

Plate SZ-10

April 29, 2004

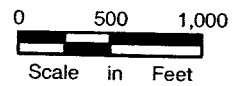


"SZ" MAP KEY

1	2	3	4	5	6
7	8	9	10	11	12
13	14	15	16	17	18
19	20	21	22	23	24
25	26	27	28	29	30

Safety Zones Beyond Airport Boundary

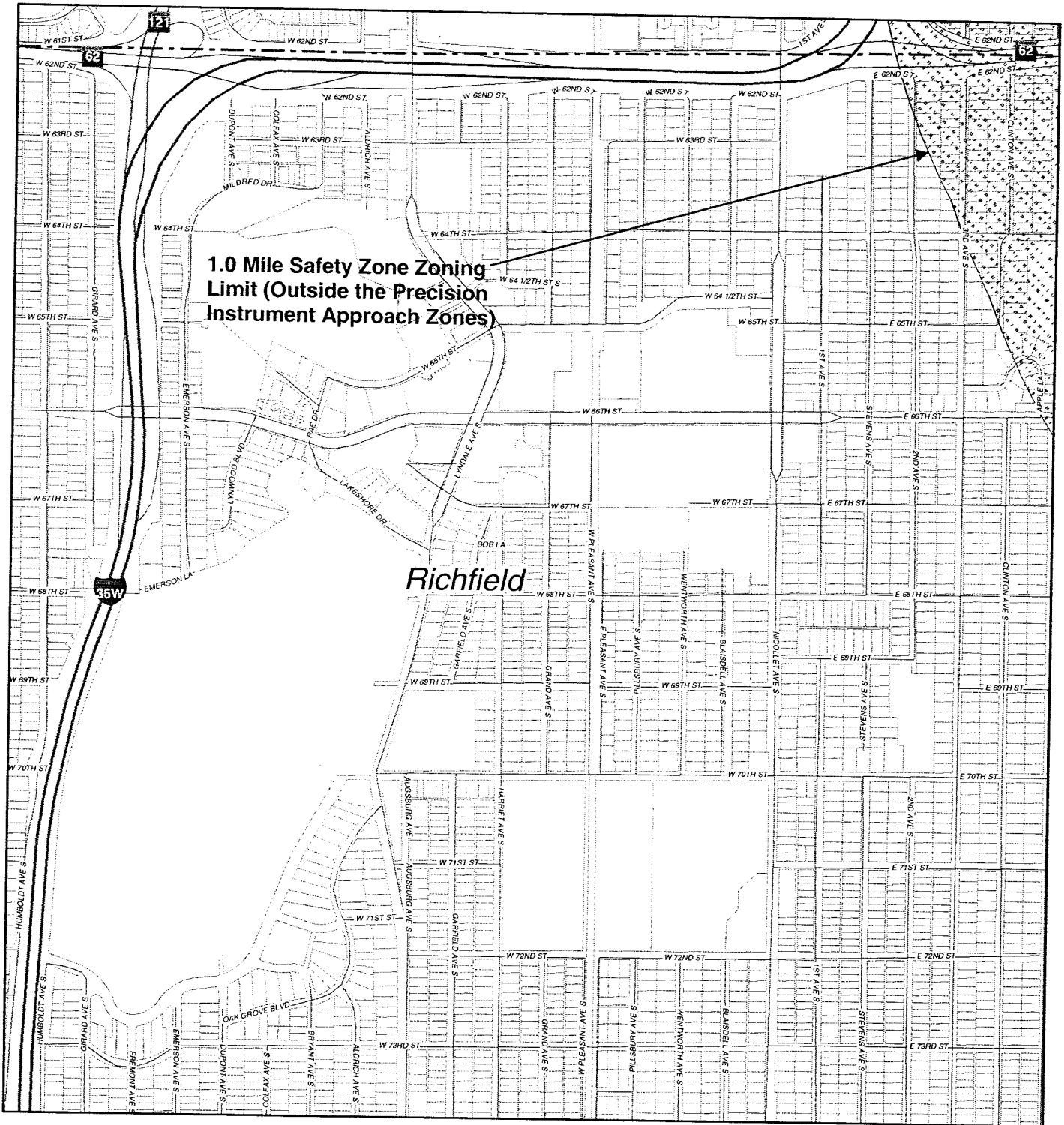
- A
- B
- C
- Runway
- Airport boundary
- Municipal boundary
- Lots



**MSP Zoning Map
Safety Zones**

Plate SZ-11








April 29, 2004

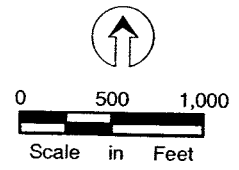


"SZ" MAP KEY

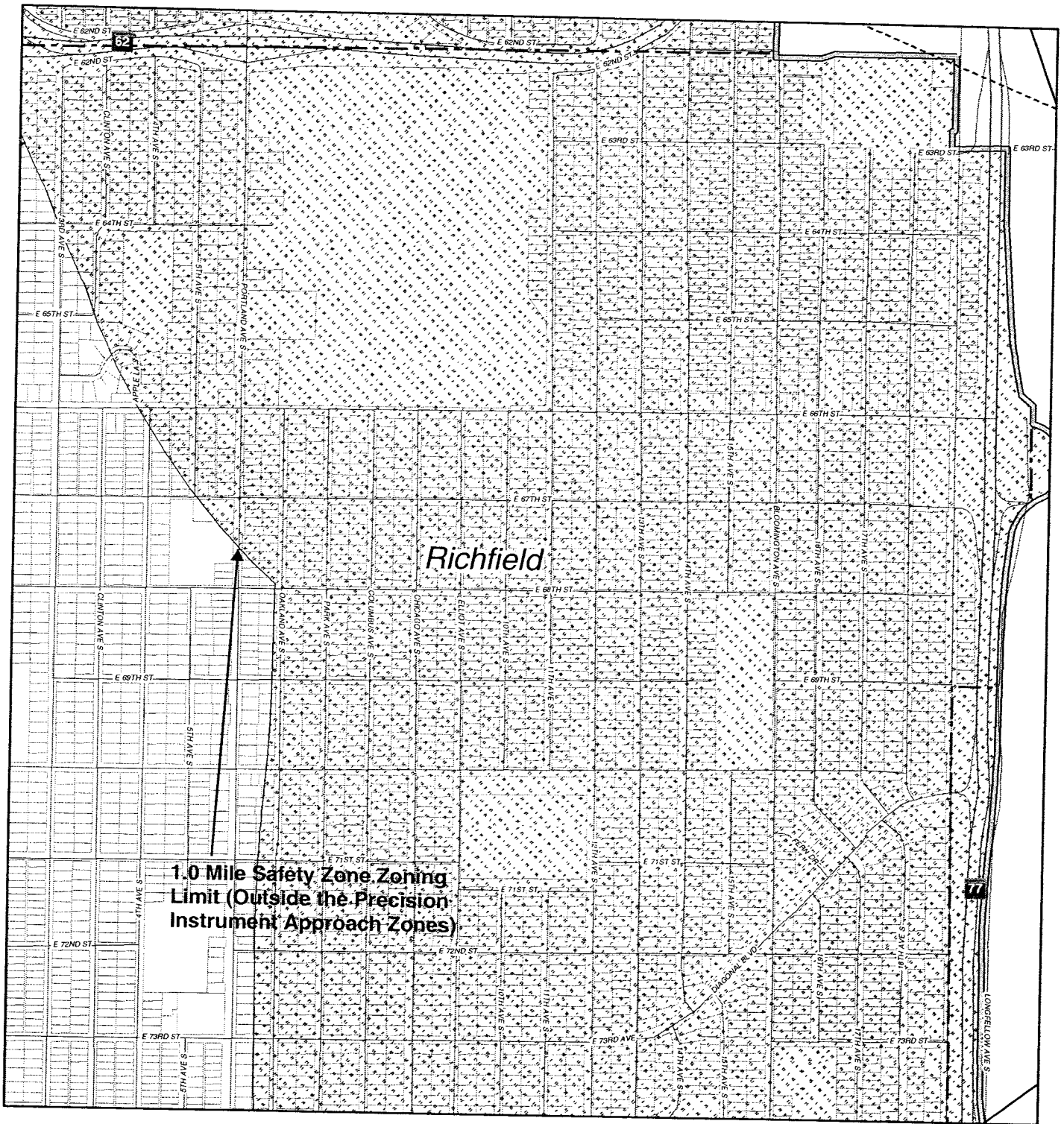
1	2	3	4	5	6
7	8	9	10	11	12
13	14	15	16	17	18
19	20	21	22	23	24
25	26	27	28	29	30

Safety Zones Beyond Airport Boundary

-  A
-  B
-  C
-  Runway
-  Airport boundary
-  Municipal boundary
-  Lots



**MSP Zoning Map
Safety Zones
Plate SZ-13**
April 29, 2004



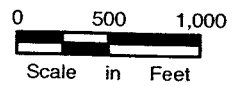
1.0 Mile Safety Zone Zoning Limit (Outside the Precision Instrument Approach Zones)

"SZ" MAP KEY

1	2	3	4	5	6
7	8	9	10	11	12
13	14	15	16	17	18
19	20	21	22	23	24
25	26	27	28	29	30

Safety Zones Beyond Airport Boundary

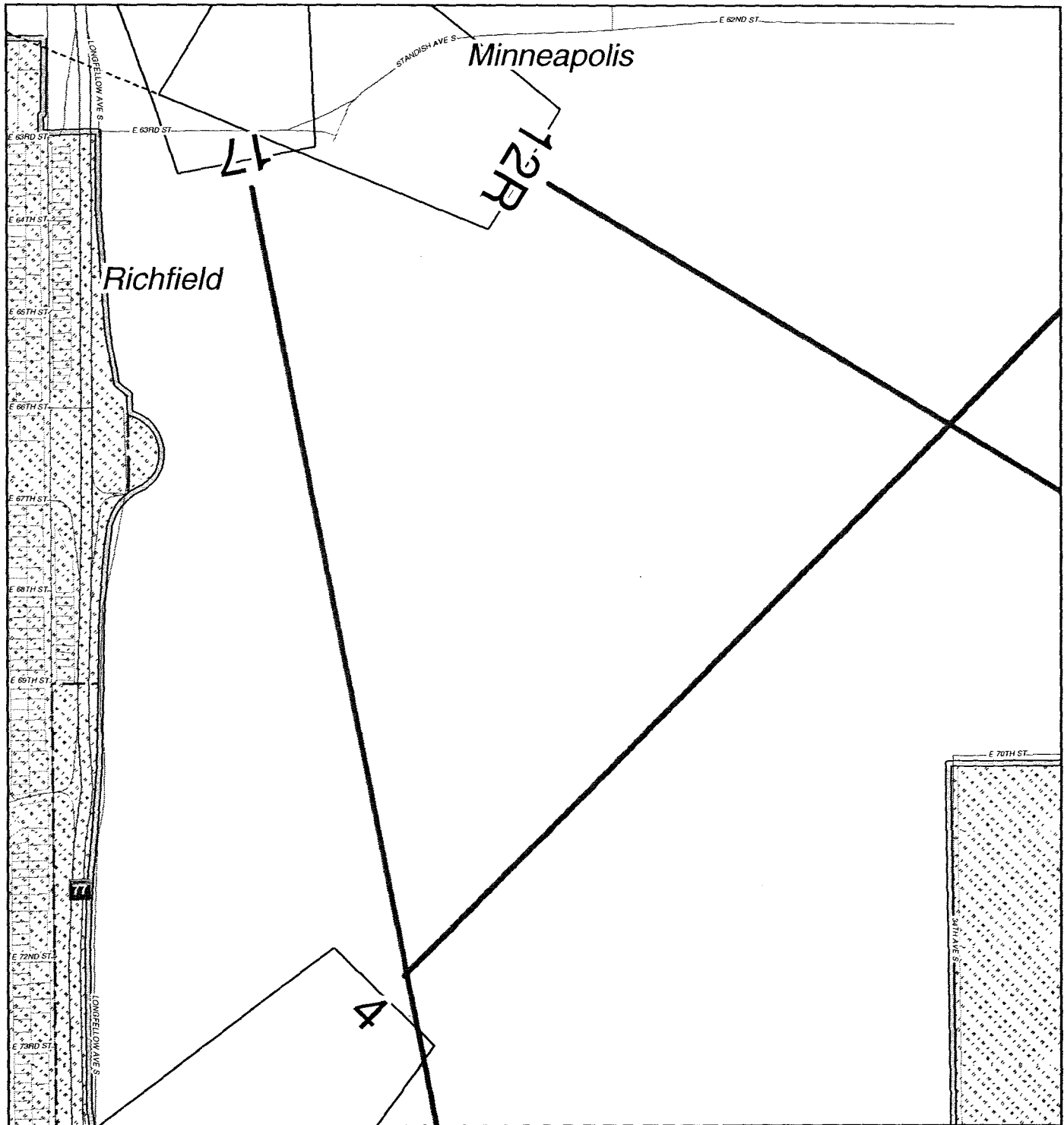
- A
- B
- C
- Runway
- Airport boundary
- Municipal boundary
- Lots



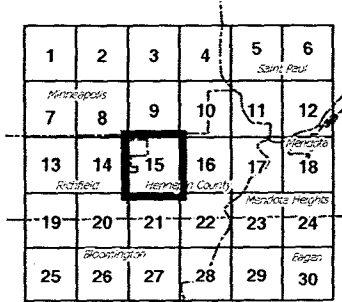
MSP Zoning Map
Safety Zones

Plate SZ-14

April 29, 2004




"SZ" MAP KEY



Safety Zones Beyond Airport Boundary

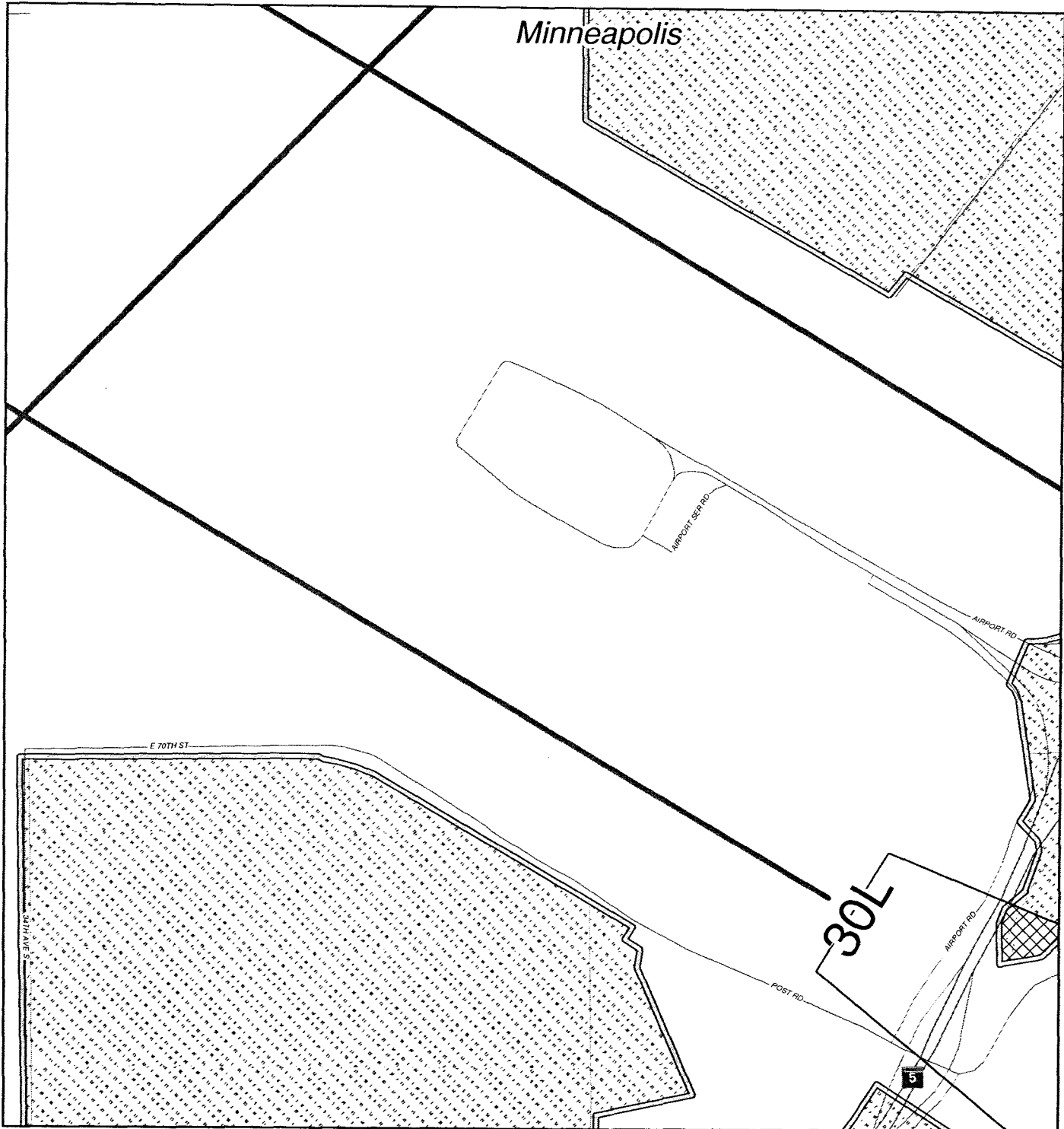
- A
- B
- C
- Runway
- Airport boundary
- Municipal boundary
- Lots



MSP Zoning Map
Safety Zones

Plate SZ-15








April 29, 2004

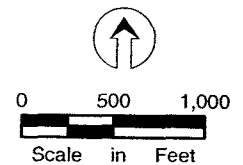


"SZ" MAP KEY

1	2	3	4	5	6
7	8	9	10	11	12
13	14	15	16	17	18
19	20	21	22	23	24
25	26	27	28	29	30

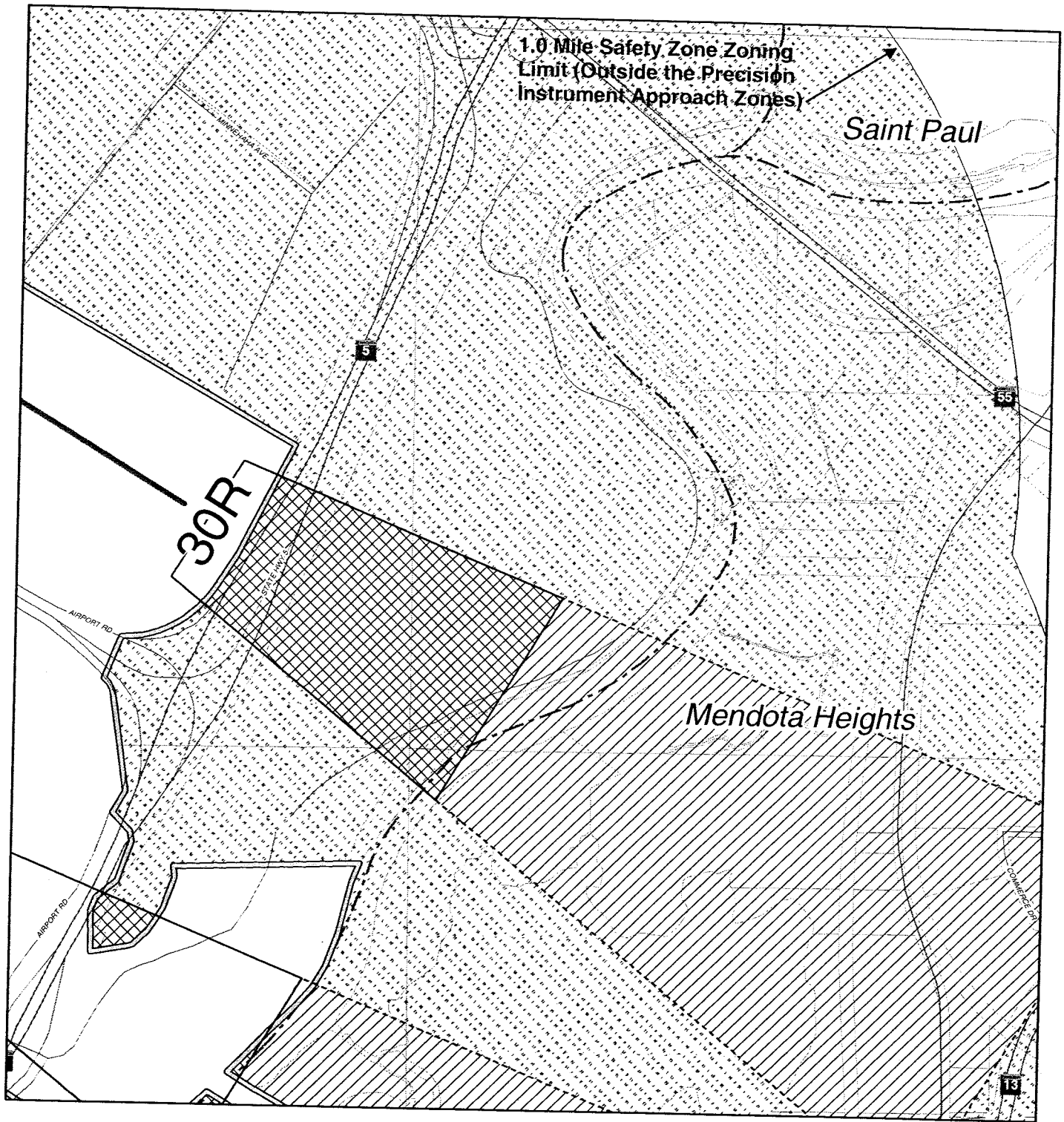
Safety Zones Beyond Airport Boundary

-  A
-  B
-  C
-  Runway
-  Airport boundary
-  Municipal boundary
-  Lots



**MSP Zoning Map
Safety Zones
Plate SZ-16**

April 29, 2004

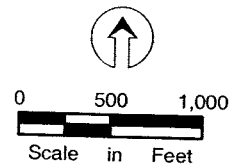


"SZ" MAP KEY

1	2	3	4	5	6
Minnesota				Saint Paul	
7	8	9	10	11	12
Richfield		Hennepin Court		Mendota Heights	
13	14	15	16	17	18
Bloomington				Eagan	
19	20	21	22	23	24
25	26	27	28	29	30

Safety Zones Beyond Airport Boundary

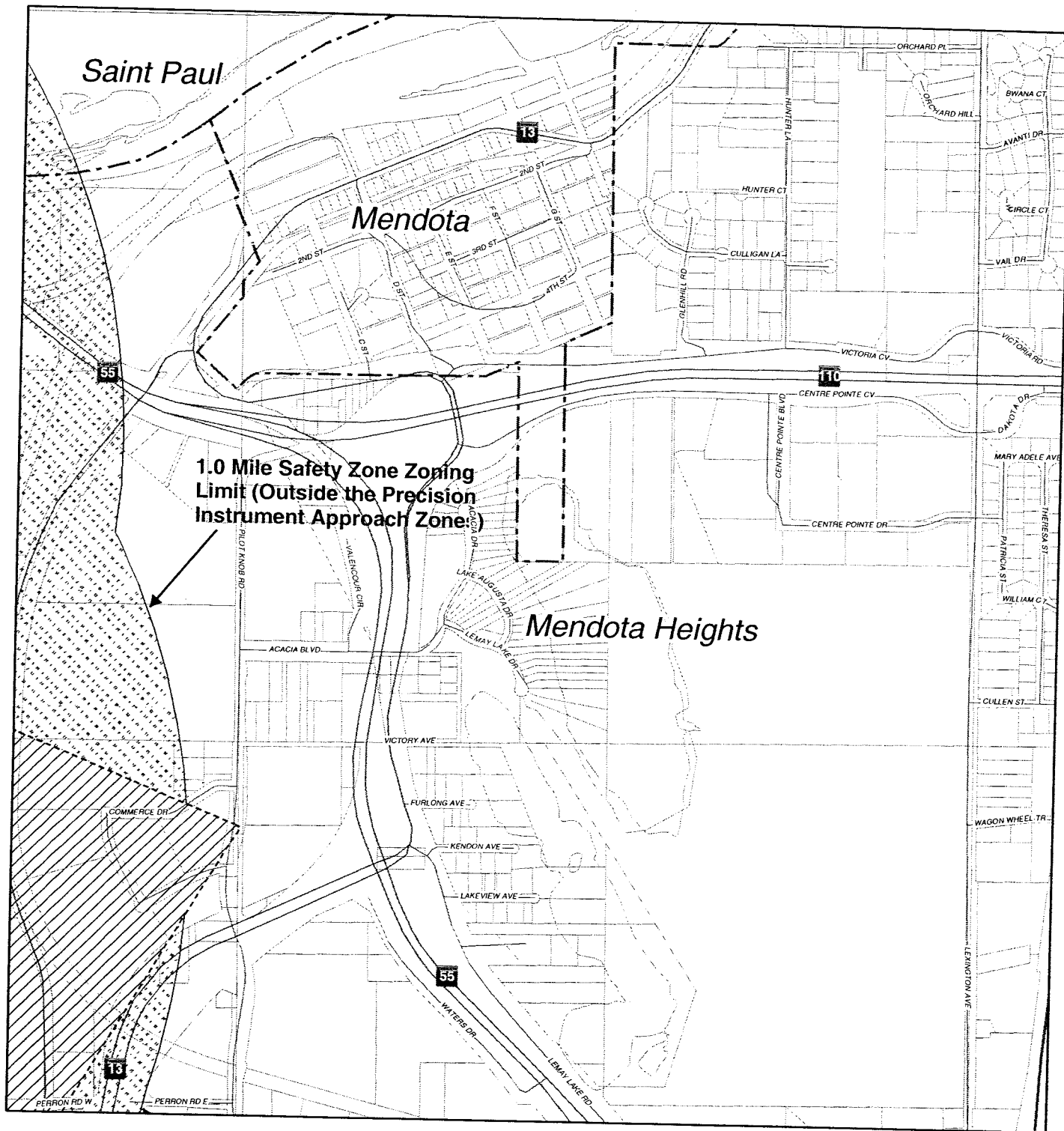
- A
- B
- C
- Runway
- Airport boundary
- Municipal boundary
- Lots



**MSP Zoning Map
Safety Zones**

Plate SZ-17

April 29, 2004

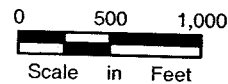


"SZ" MAP KEY

1	2	3	4	5	6
7	8	9	10	11	12
13	14	15	16	17	18
19	20	21	22	23	24
25	26	27	28	29	30

Safety Zones Beyond Airport Boundary

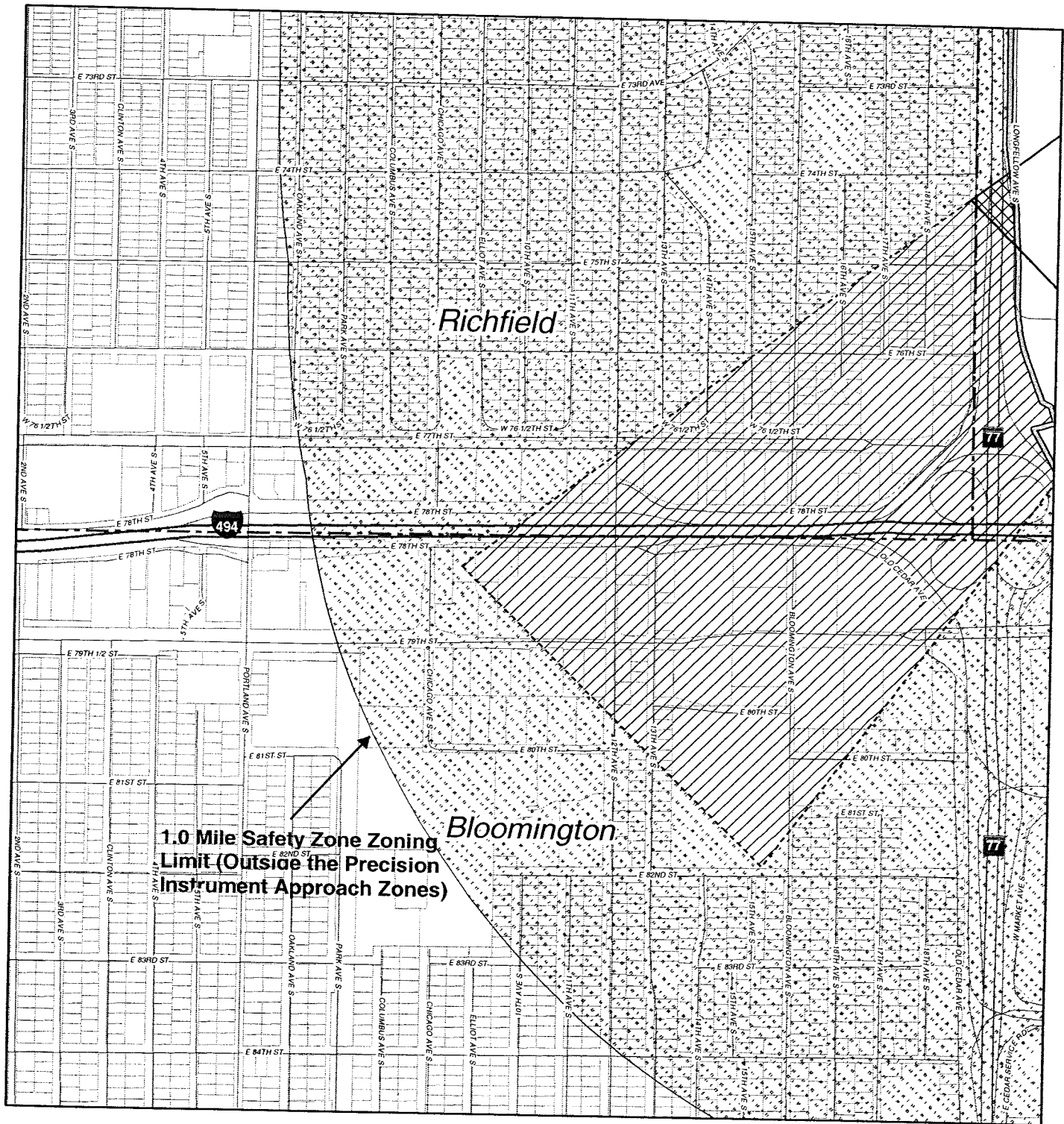
- A
- B
- C
- Runway
- Airport boundary
- Municipal boundary
- Lots



**MSP Zoning Map
Safety Zones**

Plate SZ-18

April 29, 2004










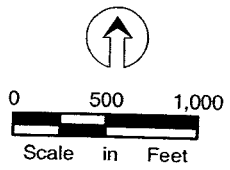
1.0 Mile Safety Zone Zoning Limit (Outside the Precision Instrument Approach Zones)

"SZ" MAP KEY

1	2	3	4	5	6
7	8	9	10	11	12
13	14	15	16	17	18
19	20	21	22	23	24
25	26	27	28	29	30

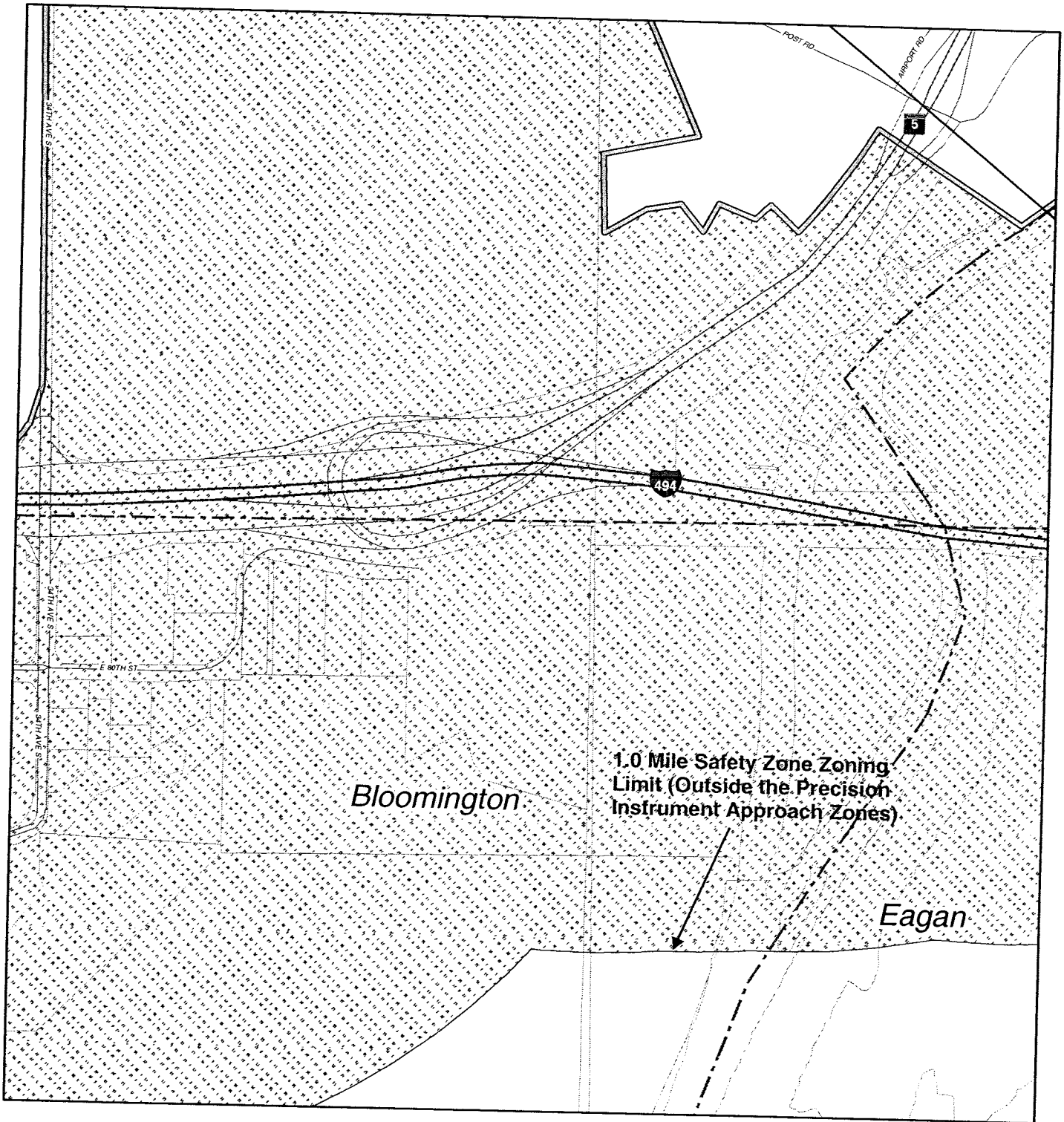
Safety Zones Beyond Airport Boundary

-  A
-  B
-  C
-  Runway
-  Airport boundary
-  Municipal boundary
-  Lots



MSP Zoning Map
Safety Zones
Plate SZ-20








April 29, 2004

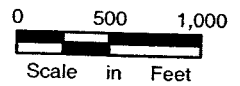


"SZ" MAP KEY

1	2	3	4	5	6
Nemadji			Santo Peter		
7	8	9	10	11	12
Rockfield		Henrieville		Marquette Heights	
13	14	15	16	17	18
Bloomington			Eagan		
19	20	21	22	23	24
25	26	27	28	29	30

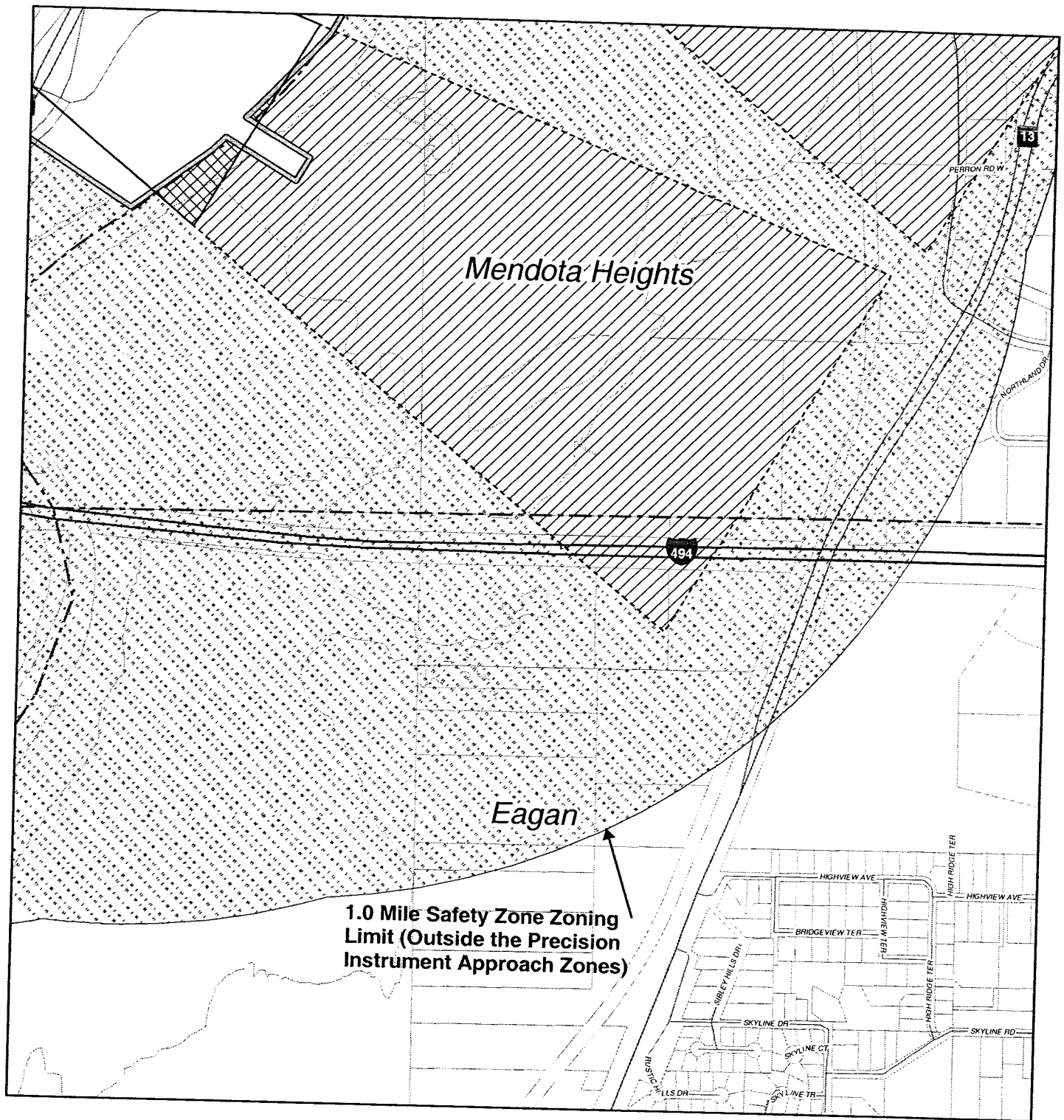
Safety Zones Beyond Airport Boundary

-  A
-  B
-  C
-  Runway
-  Airport boundary
-  Municipal boundary
-  Lots



**MSP Zoning Map
Safety Zones
Plate SZ-22**

April 29, 2004

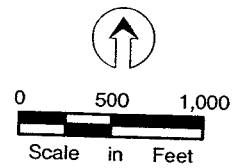


"SZ" MAP KEY

1	2	3	4	5	6
Minneapolis				Saint Paul	
7	8	9	10	11	12
Richfield		Hennepin County		Mendota Heights	
13	14	15	16	17	18
Bloomington				Eagan	
19	20	21	22	23	24
25	26	27	28	29	30

Safety Zones Beyond Airport Boundary

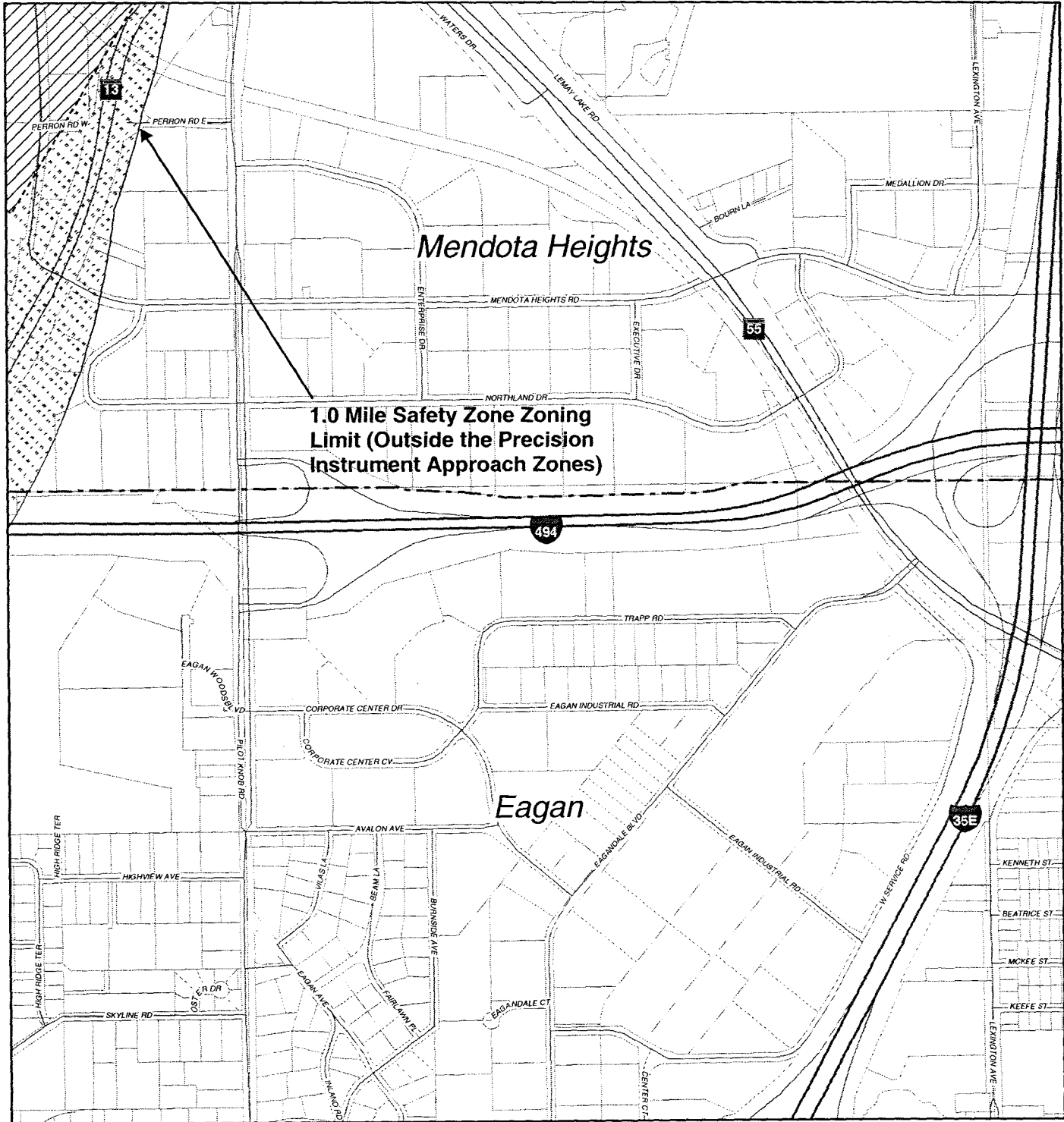
- A
- B
- C
- Runway
- Airport boundary
- Municipal boundary
- Lots



**MSP Zoning Map
Safety Zones**

Plate SZ-23

April 29, 2004




1.0 Mile Safety Zone Zoning Limit (Outside the Precision Instrument Approach Zones)

"SZ" MAP KEY

1	2	3	4	5	6
				Saint Paul	
Hennepin					
7	8	9	10	11	12
Roosevelt		Hennepin County		Mendota Heights	
13	14	15	16	17	18
Bloomington				Eagan	
19	20	21	22	23	24
25	26	27	28	29	30

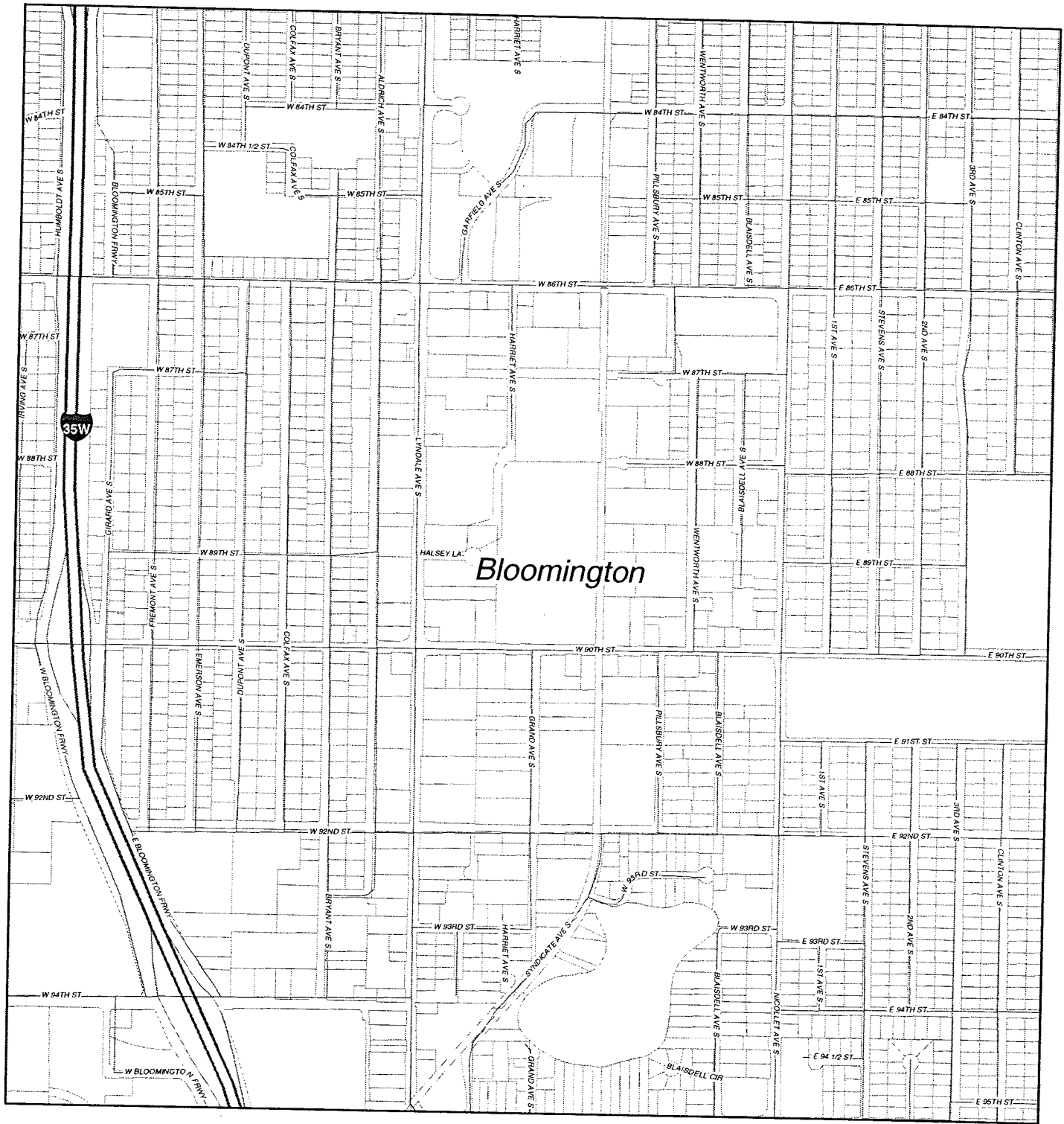
Safety Zones Beyond Airport Boundary

- A
- B
- C
- Runway
- Airport boundary
- Municipal boundary
- Lots



**MSP Zoning Map
Safety Zones
Plate SZ-24**




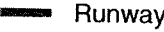

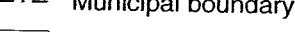

April 29, 2004

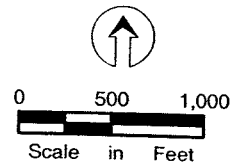


"SZ" MAP KEY

1	2	3	4	5	6
				St. Paul	
Minnesota					
7	8	9	10	11	12
		Hennepin County		Hennepin	
Richtel					
13	14	15	16	17	18
Marquette Heights					
19	20	21	22	23	24
Bloomington					
25	26	27	28	29	30
Regan					

Safety Zones Beyond Airport Boundary

-  A
-  B
-  C
-  Runway
-  Airport boundary
-  Municipal boundary
-  Lots



**MSP Zoning Map
Safety Zones**

Plate SZ-25

April 29, 2004






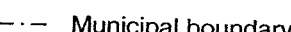



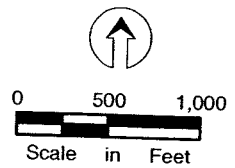
Bloomington
1.0 Mile Safety Zone Zoning
Limit (Outside the Precision
Instrument Approach Zones)

"SZ" MAP KEY

1	2	3	4	5	6
7	8	9	10	11	12
13	14	15	16	17	18
19	20	21	22	23	24
25	26	27	28	29	30

Safety Zones Beyond Airport Boundary

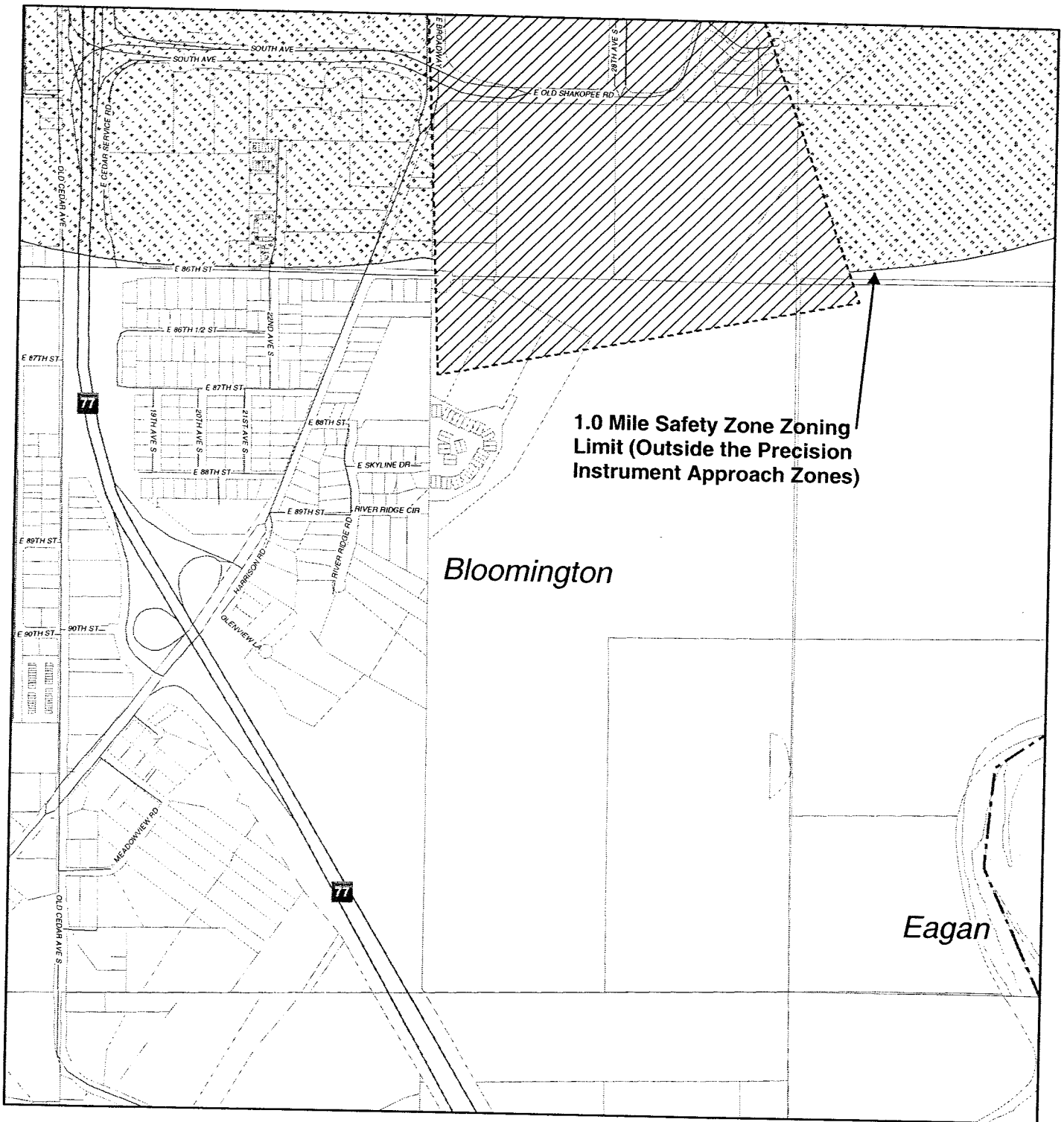
-  A
-  B
-  C
-  Runway
-  Airport boundary
-  Municipal boundary
-  Lots



MSP Zoning Map
Safety Zones

Plate SZ-26

April 29, 2004

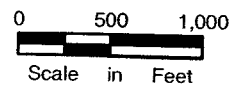


"SZ" MAP KEY

1	2	3	4	5	6
Minnesota			Saint Paul		
7	8	9	10	11	12
Rochester		Hennepin County		Maple Lake	
13	14	15	16	17	18
Bloomington		Maple Heights		Eagan	
19	20	21	22	23	24
25	26	27	28	29	30

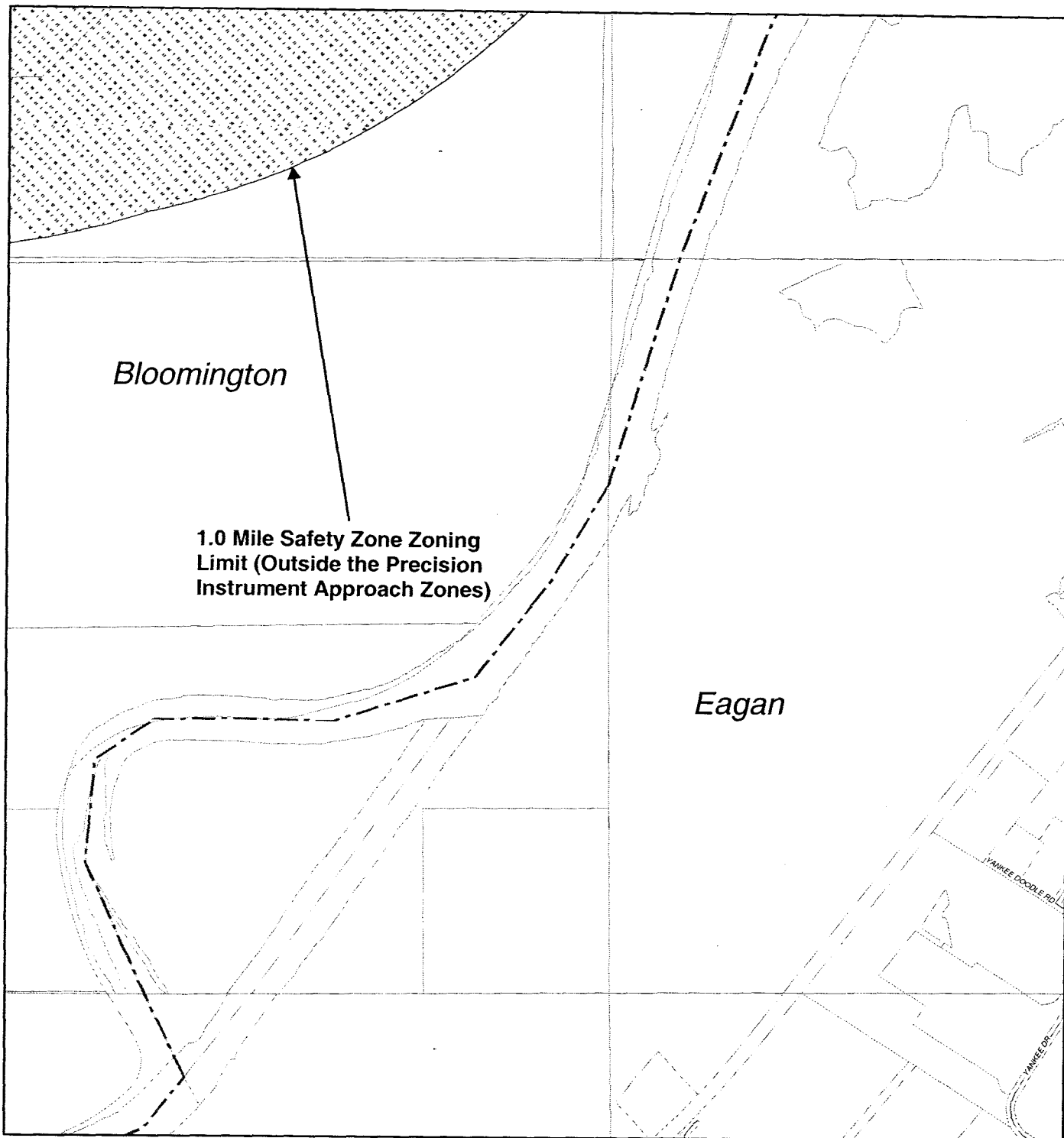
Safety Zones Beyond Airport Boundary

- A
- B
- C
- Runway
- Airport boundary
- Municipal boundary
- Lots



**MSP Zoning Map
Safety Zones
Plate SZ-27**








April 29, 2004

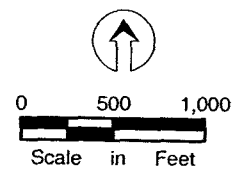


"SZ" MAP KEY

1	2	3	4	5	6
7	8	9	10	11	12
13	14	15	16	17	18
19	20	21	22	23	24
25	26	27	28	29	30

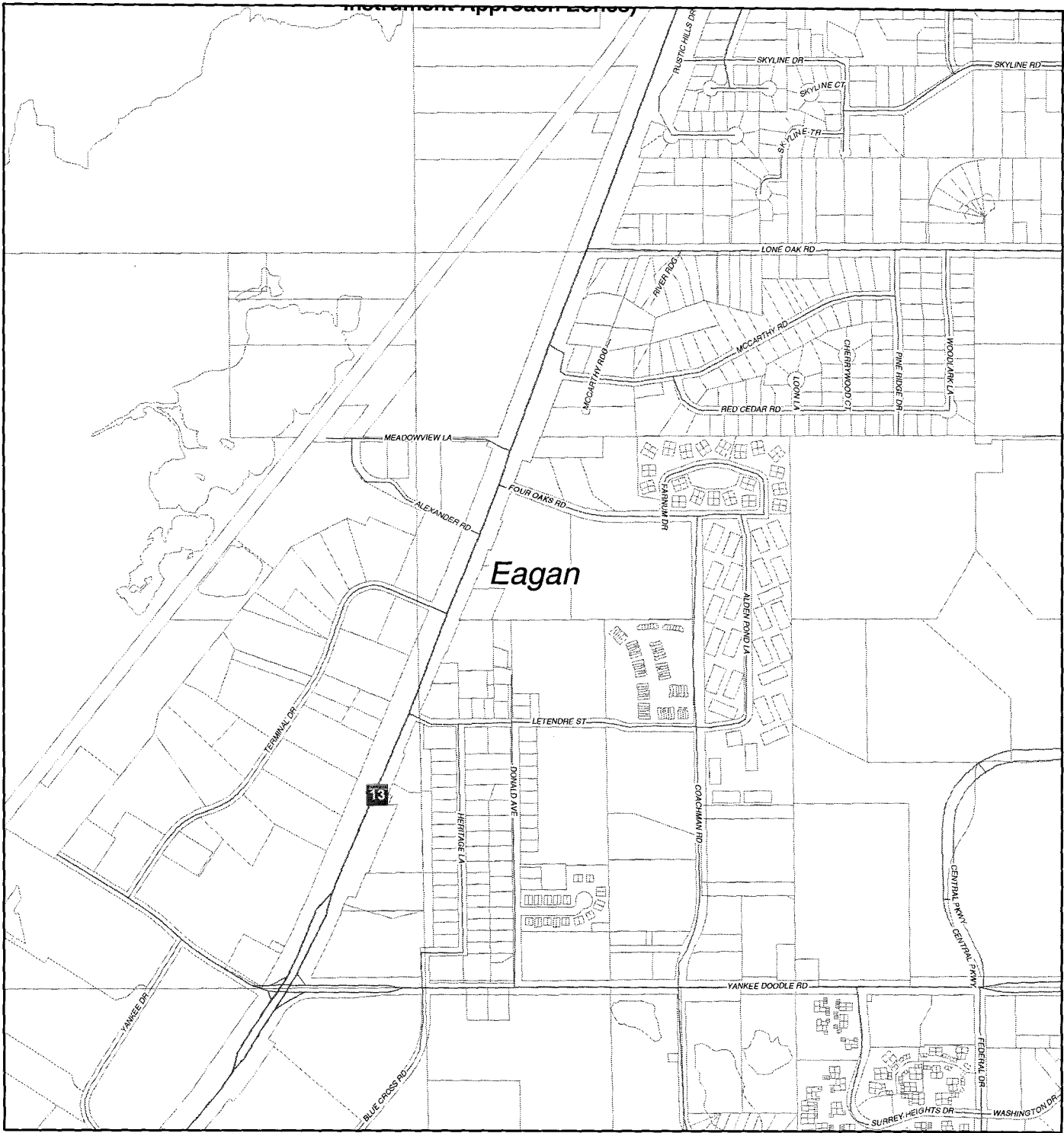
Safety Zones Beyond Airport Boundary

-  A
-  B
-  C
-  Runway
-  Airport boundary
-  Municipal boundary
-  Lots



**MSP Zoning Map
Safety Zones
Plate SZ-28**








April 29, 2004

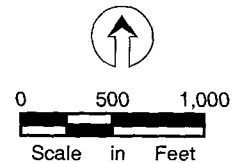


"SZ" MAP KEY

1	2	3	4	5	6
<i>Saint Paul</i>					
<i>Minneapolis</i>					
7	8	9	10	11	12
<i>Minnetonka</i>					
<i>Richfield</i>		<i>Hennepin County</i>		<i>Maple Heights</i>	
13	14	15	16	17	18
<i>Shoreview</i>					
19	20	21	22	23	24
<i>Bloomington</i>		<i>Maple Heights</i>		<i>Eagan</i>	
25	26	27	28	29	30

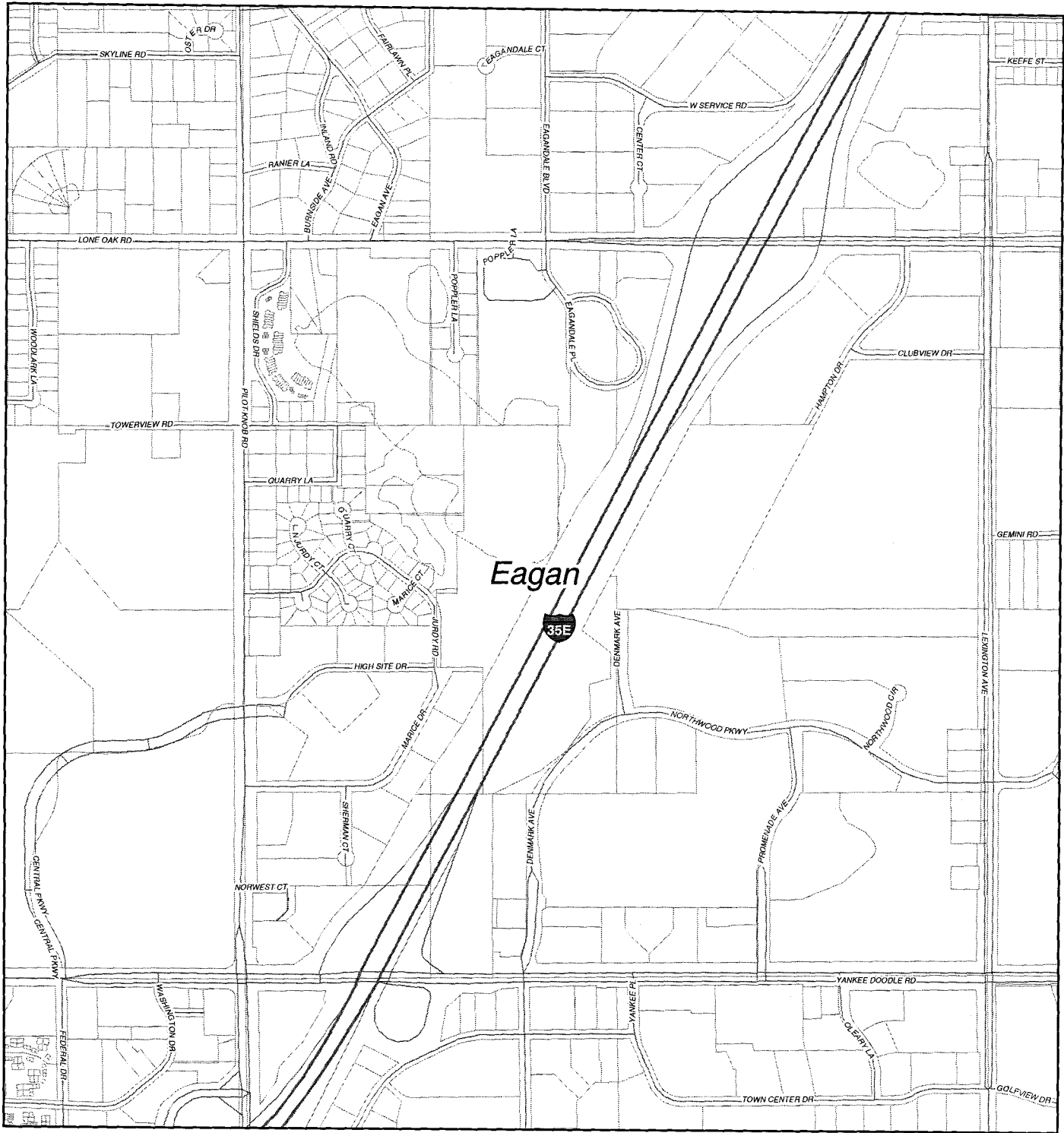
Safety Zones Beyond Airport Boundary

-  A
-  B
-  C
-  Runway
-  Airport boundary
-  Municipal boundary
-  Lots



**MSP Zoning Map
Safety Zones
Plate SZ-29**

April 29, 2004




"SZ" MAP KEY



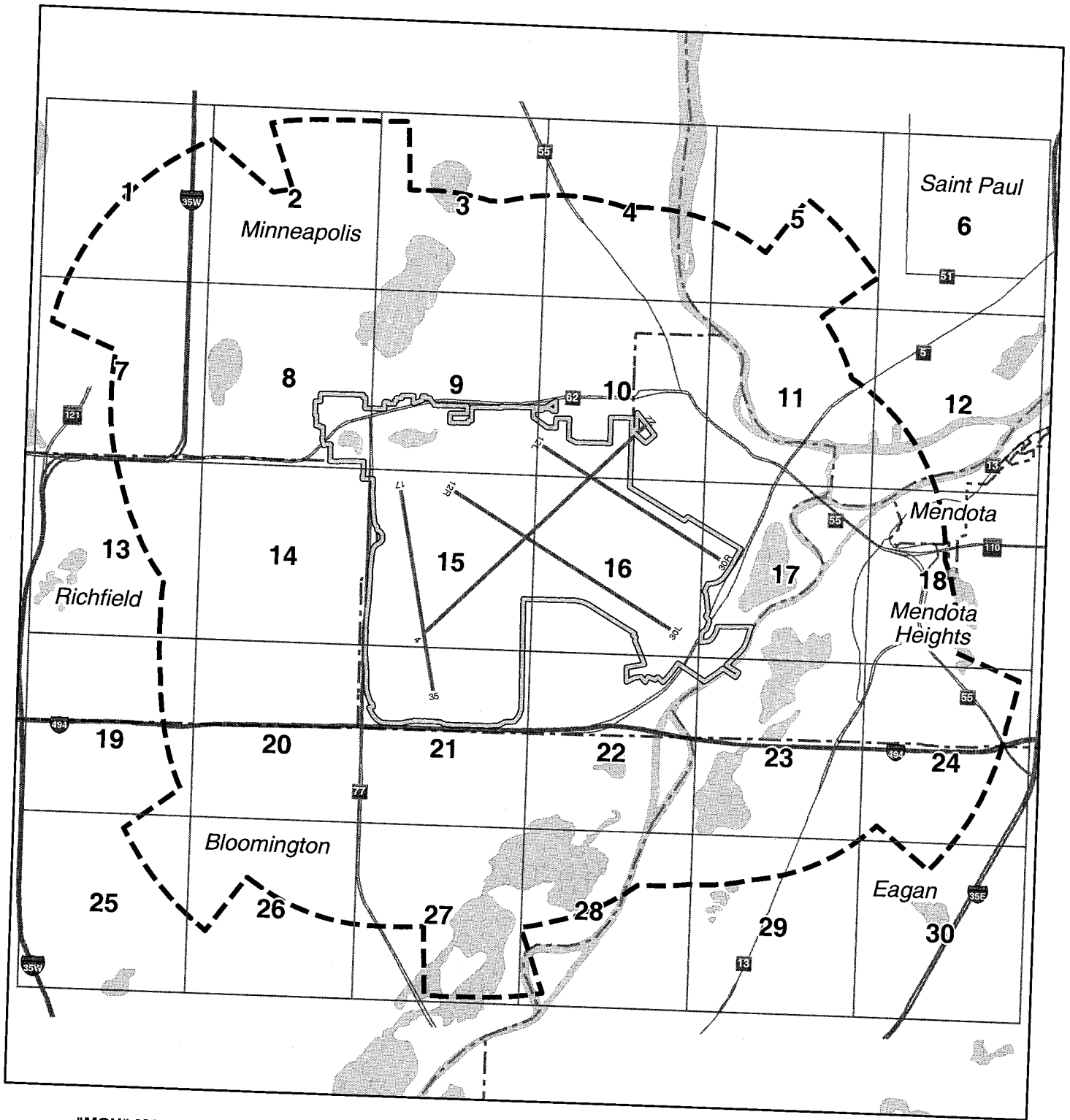
Safety Zones Beyond Airport Boundary

- A
- B
- C
- Runway
- Airport boundary
- Municipal boundary
- Lots







**MSP Zoning Map
Safety Zones
Plate SZ-30**

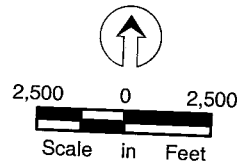
April 29, 2004



"MCH" MAP KEY

1	2	3	4	5	6
Minneapolis				Saint Paul	
7	8	9	10	11	12
Richfield		Hennepin County		Mendota	
13	14	15	16	17	18
Bloomington		Mendota Heights		Eagan	
19	20	21	22	23	24
25	26	27	28	29	30

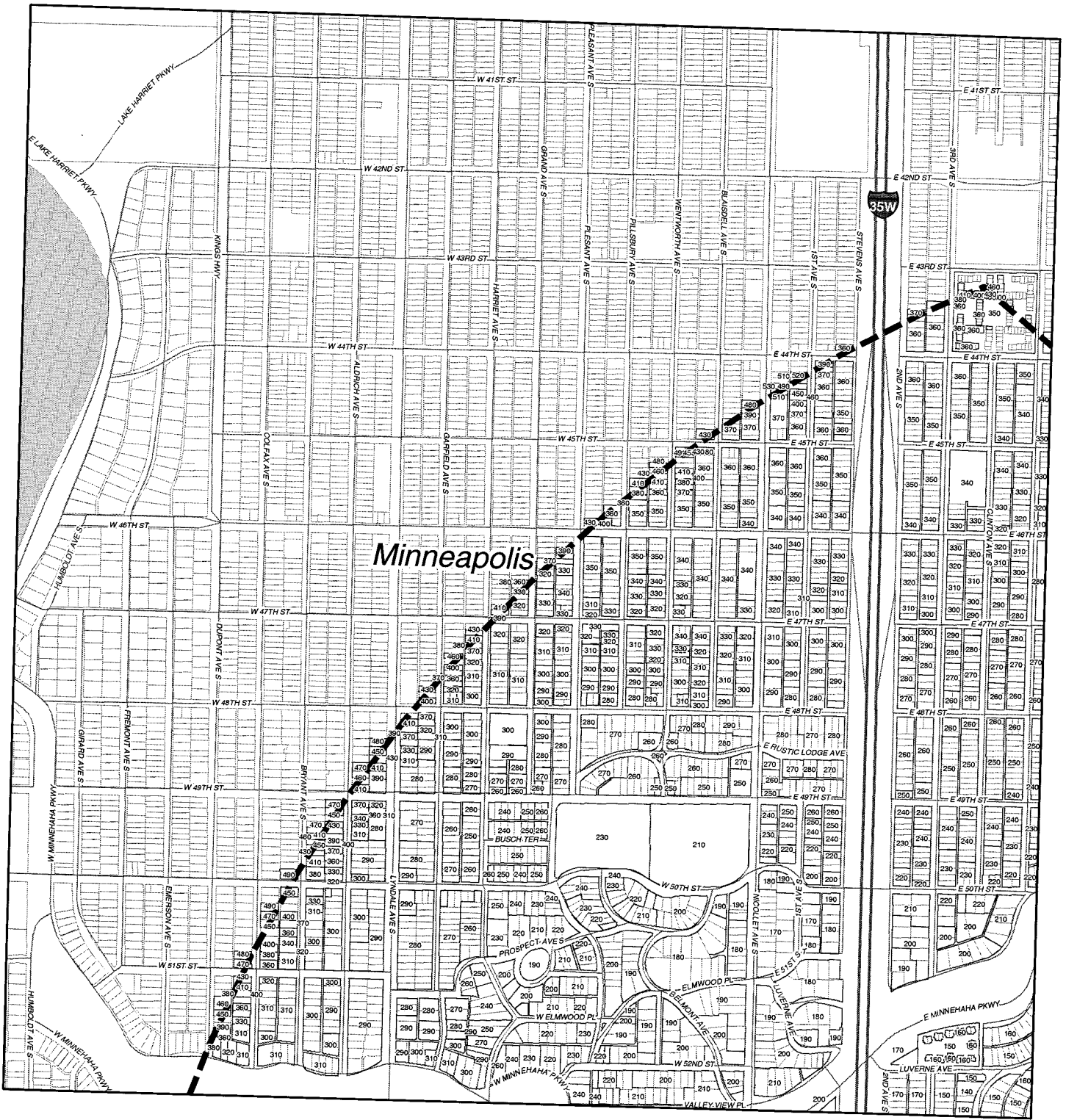
-  Airspace Zoning Limit
-  Runway
-  Airport boundary
-  Municipal boundary



**MSP Zoning Map
Maximum Construction Heights
Without Permit**

Index Sheet

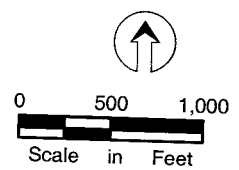
April 29, 2004



"MCH" MAP KEY

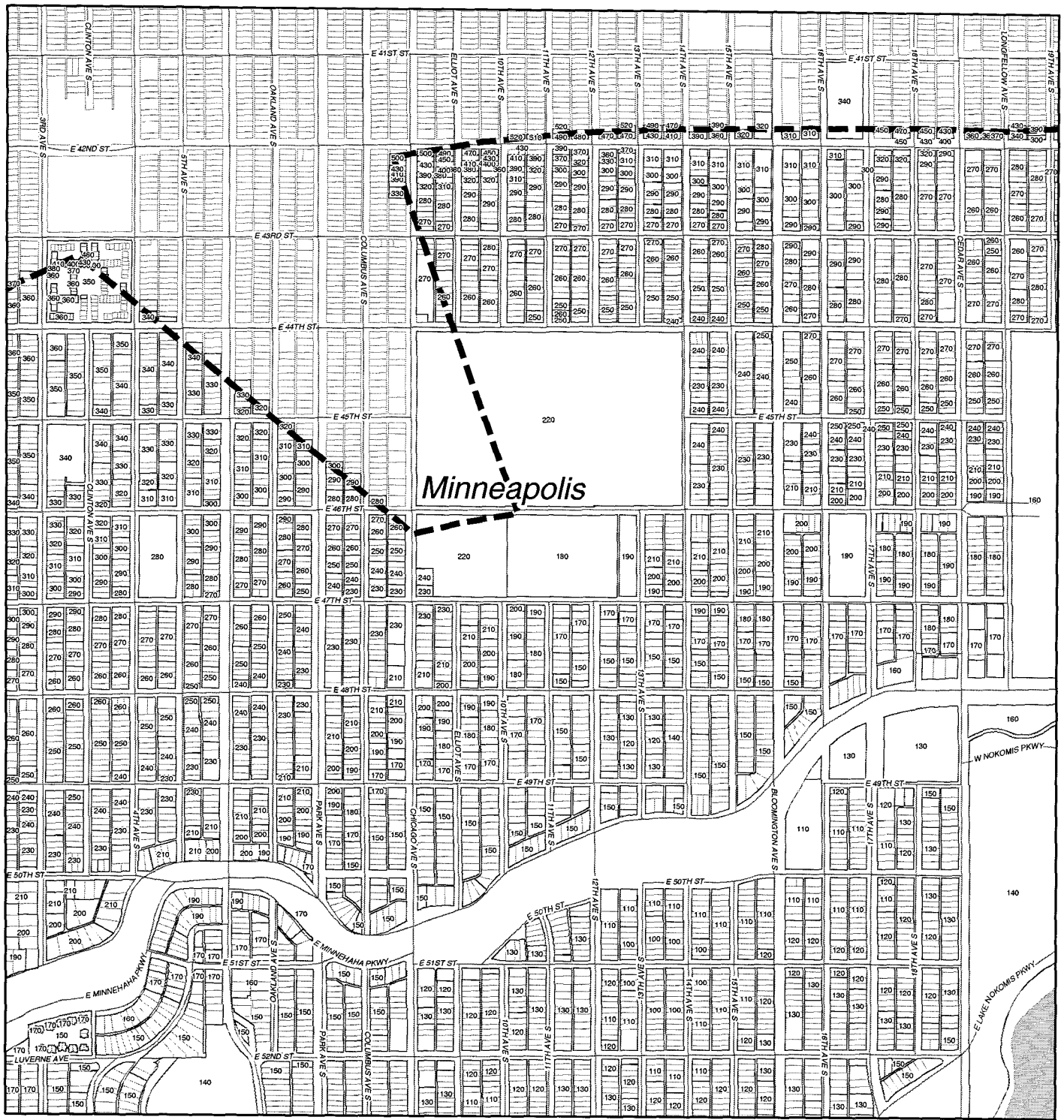
1	2	3	4	5	6
				Saint Paul	
Minneapolis					
7	8	9	10	11	12
Mendota					
Richfield			Hennepin County		
				Mendota Heights	
13	14	15	16	17	18
Bloomington					
				Eagan	
19	20	21	22	23	24
25	26	27	28	29	30

- Lots
- 150 Maximum construction height, in feet, above ground without an Airport Zoning permit
- Airspace Zoning Limit
- Runway
- Airport boundary
- Municipal boundary



**MSP Zoning Map
Maximum Construction Heights
Without Permit**

Plate MCH-1
April 29, 2004



"MCH" MAP KEY

1	2	3	4	5	6
Minneapolis				Saint Paul	
7	8	9	10	11	12
Richfield		Hennepin County		Mendota Heights	
13	14	15	16	17	18
Bloomington				Eagan	
19	20	21	22	23	24
25	26	27	28	29	30

- Lots
- Maximum construction height, in feet, above ground without an Airport Zoning permit
- Airspace Zoning Limit
- Runway
- Airport boundary
- Municipal boundary

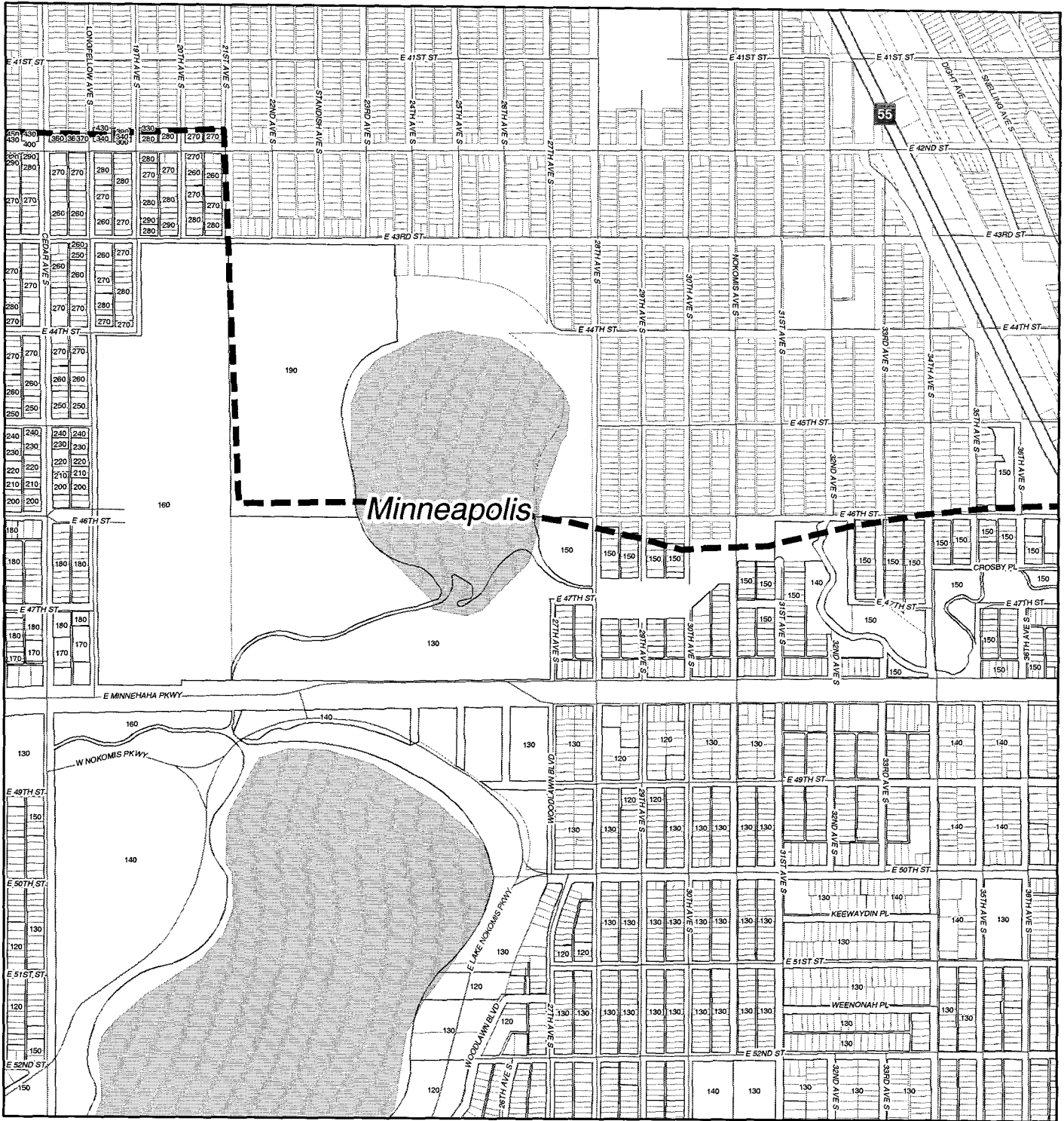


0 500 1,000
Scale in Feet

**MSP Zoning Map
Maximum Construction Heights
Without Permit**

Plate MCH-2

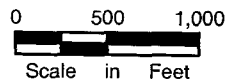
April 29, 2004



"MCH" MAP KEY

1	2	3	4	5	6
Minneapolis			Saint Paul		
7	8	9	10	11	12
Richfield		Hennepin County		Mendota Heights	
13	14	15	16	17	18
Bloomington				Eagan	
19	20	21	22	23	24
25	26	27	28	29	30

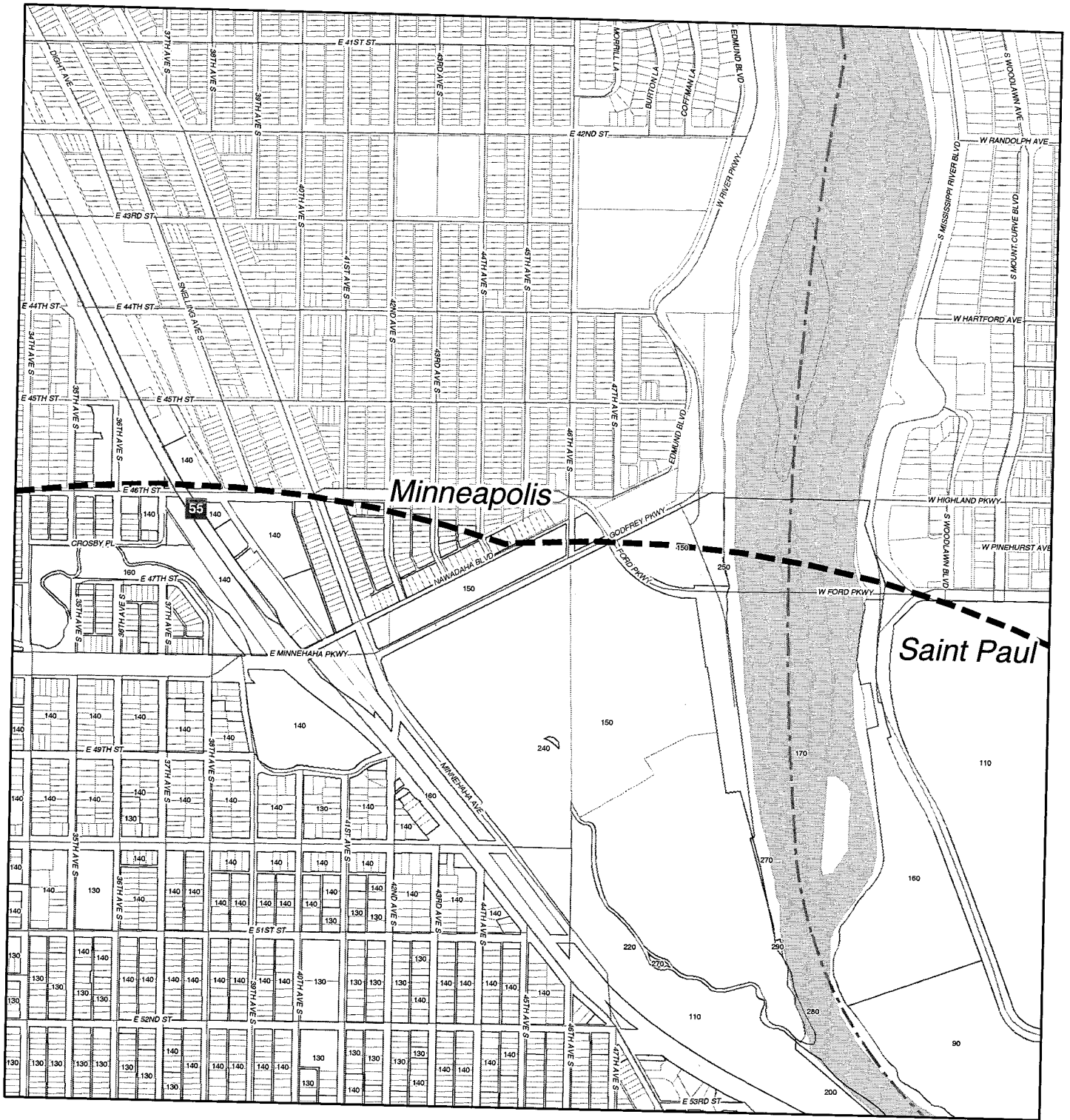
- Lots
- Maximum construction height, in feet, above ground without an Airport Zoning permit
- Airspace Zoning Limit
- Runway
- Airport boundary
- Municipal boundary



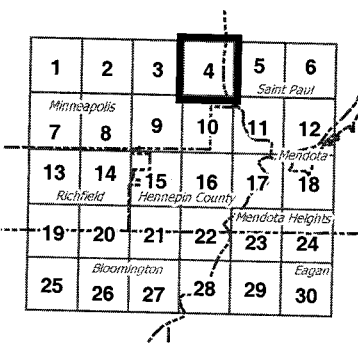
**MSP Zoning Map
Maximum Construction Heights
Without Permit**

Plate MCH-3

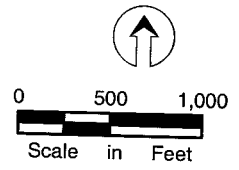
April 29, 2004



"MCH" MAP KEY



- Lots
- Maximum construction height, in feet, above ground without an Airport Zoning permit
- Airspace Zoning Limit
- Runway
- Airport boundary
- Municipal boundary



**MSP Zoning Map
Maximum Construction Heights
Without Permit**

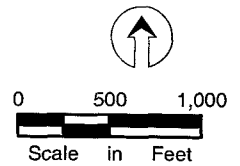
Plate MCH-4
April 29, 2004



"MCH" MAP KEY

1	2	3	4	5	6
Minneapolis				Saint Paul	
7	8	9	10	11	12
Richfield		Hennepin County		Mendota Heights	
13	14	15	16	17	18
19	20	21	22	23	24
Bloomington				Eagan	
25	26	27	28	29	30

- Lots
- Maximum construction height, in feet, above ground without an Airport Zoning permit
- Airspace Zoning Limit
- Runway
- Airport boundary
- Municipal boundary



**MSP Zoning Map
Maximum Construction Heights
Without Permit**

Plate MCH-5

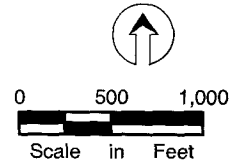
April 29, 2004



"MCH" MAP KEY

1	2	3	4	5	6
				Saint Paul	
Minneapolis					
7	8	9	10	11	12
Richfield			Hennepin County		
13	14	15	16	17	18
Mendota Heights					
19	20	21	22	23	24
Bloomington			Eagan		
25	26	27	28	29	30

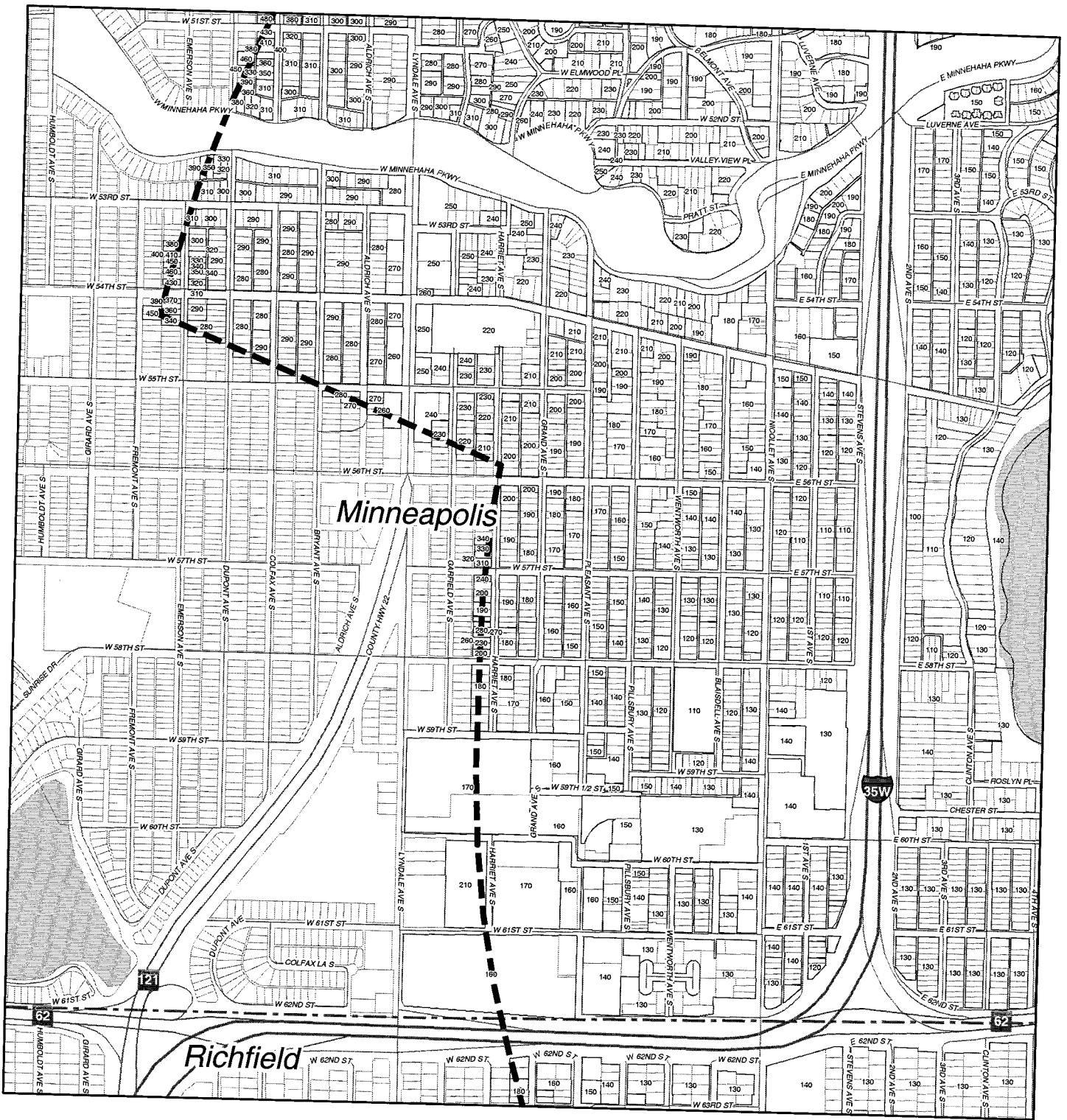
- Lots
- Maximum construction height, in feet, above ground without an Airport Zoning permit
- Airspace Zoning Limit
- Runway
- Airport boundary
- Municipal boundary



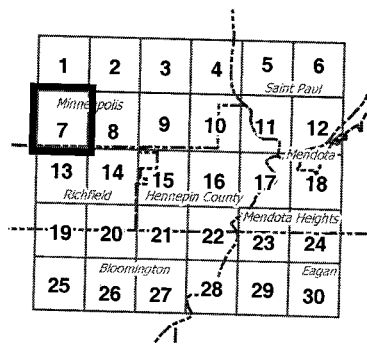
**MSP Zoning Map
Maximum Construction Heights
Without Permit**

Plate MCH-6

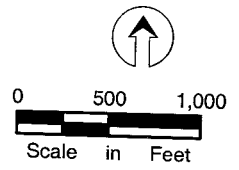
April 29, 2004



"MCH" MAP KEY



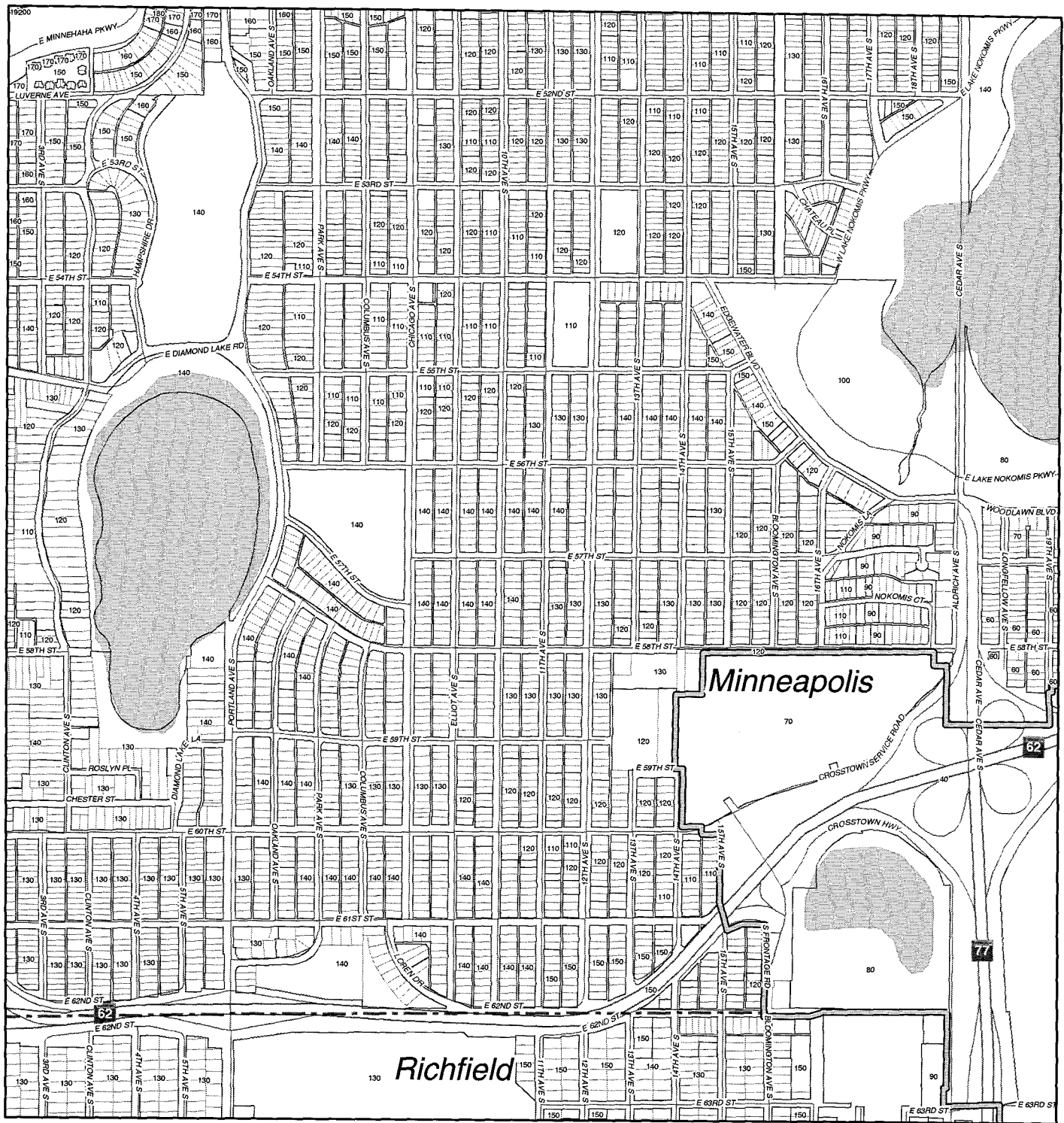
- Lots
- Maximum construction height, in feet, above ground without an Airport Zoning permit
- Airspace Zoning Limit
- Runway
- Airport boundary
- Municipal boundary



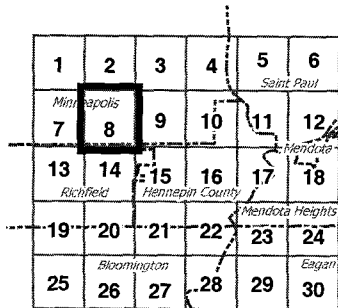
**MSP Zoning Map
Maximum Construction Heights
Without Permit**

Plate MCH-7

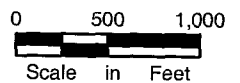
April 29, 2004



"MCH" MAP KEY



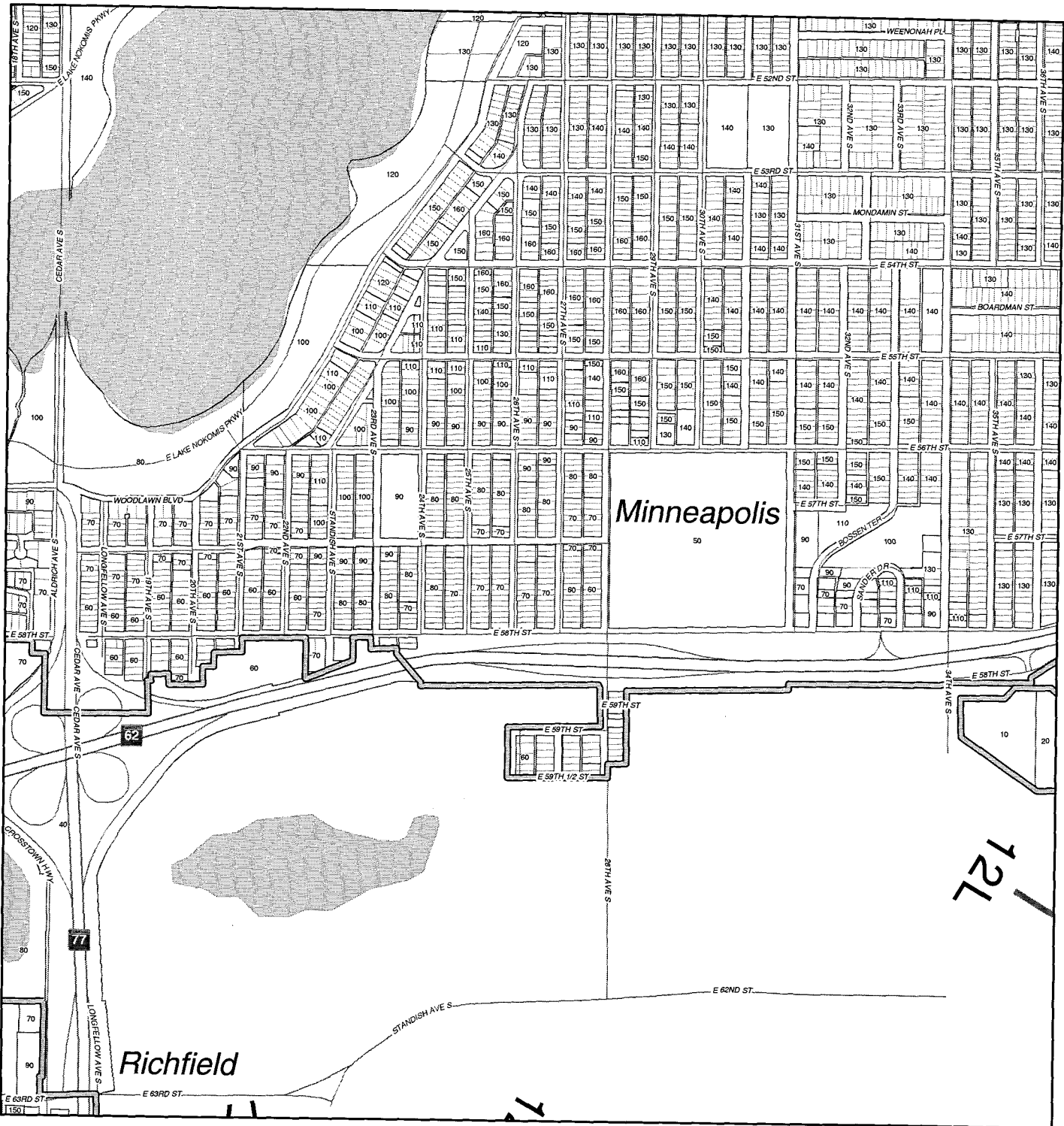
- Lots
- Maximum construction height, in feet, above ground without an Airport Zoning permit
- Airspace Zoning Limit
- Runway
- Airport boundary
- Municipal boundary



**MSP Zoning Map
Maximum Construction Heights
Without Permit**

Plate MCH-8

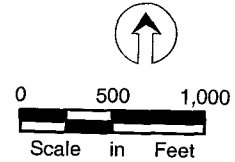
April 29, 2004



"MCH" MAP KEY

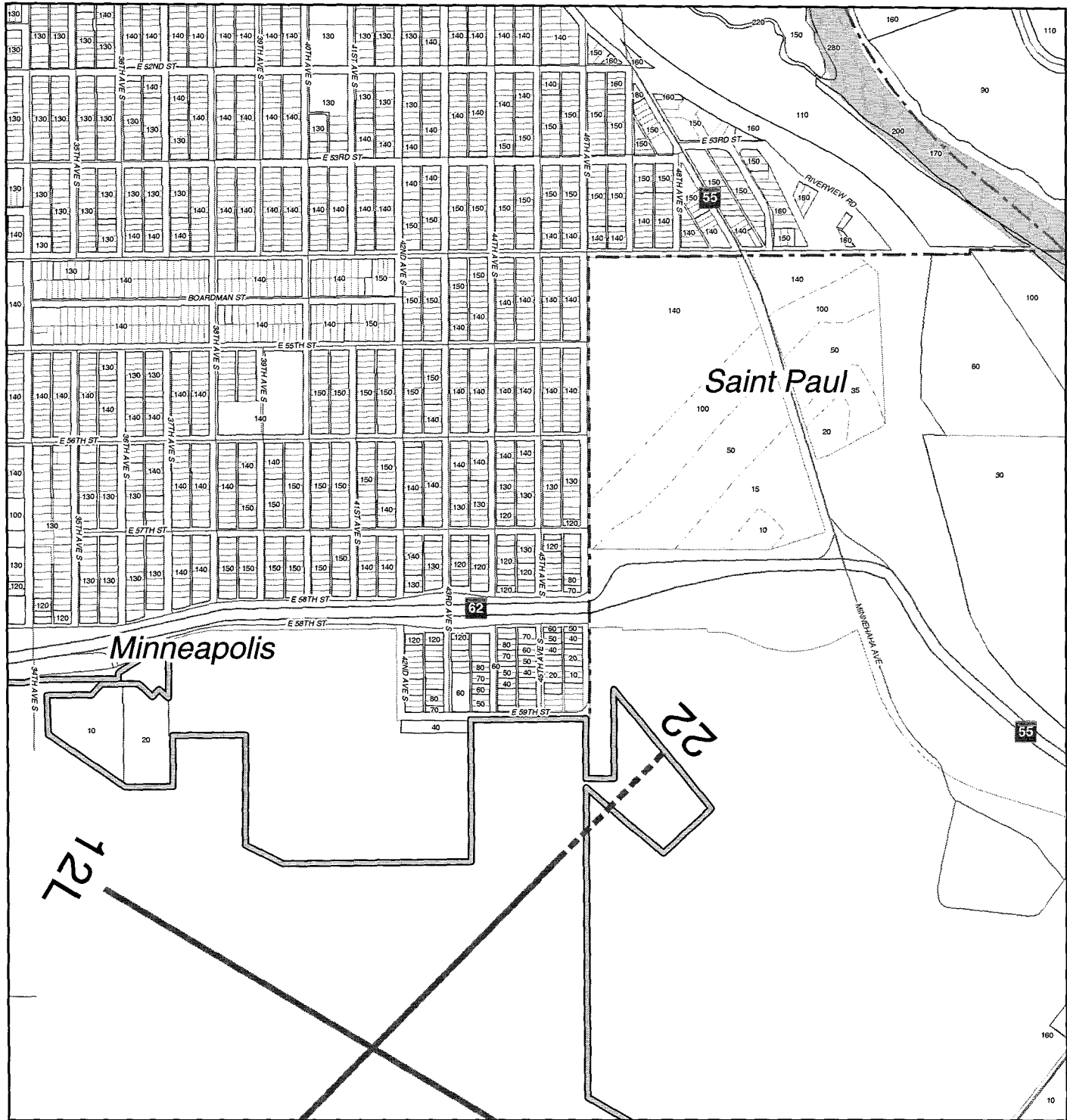
1	2	3	4	5	6
Minneapolis			Saint Paul		
7	8	9	10	11	12
Richfield		Hennepin County		Mendota	
13	14	15	16	17	18
Bloomington		Mendota Heights		Eagan	
19	20	21	22	23	24
25	26	27	28	29	30

- Lots
- Maximum construction height, in feet, above ground without an Airport Zoning permit
- Airspace Zoning Limit
- Runway
- Airport boundary
- Municipal boundary



**MSP Zoning Map
Maximum Construction Heights
Without Permit**

Plate MCH-9
April 29, 2004



"MCH" MAP KEY

1	2	3	4	5	6
7	8	9	10	11	12
13	14	15	16	17	18
19	20	21	22	23	24
25	26	27	28	29	30

- Lots
- 150 Maximum construction height, in feet, above ground without an Airport Zoning permit
- Airspace Zoning Limit
- Runway
- Airport boundary
- Municipal boundary

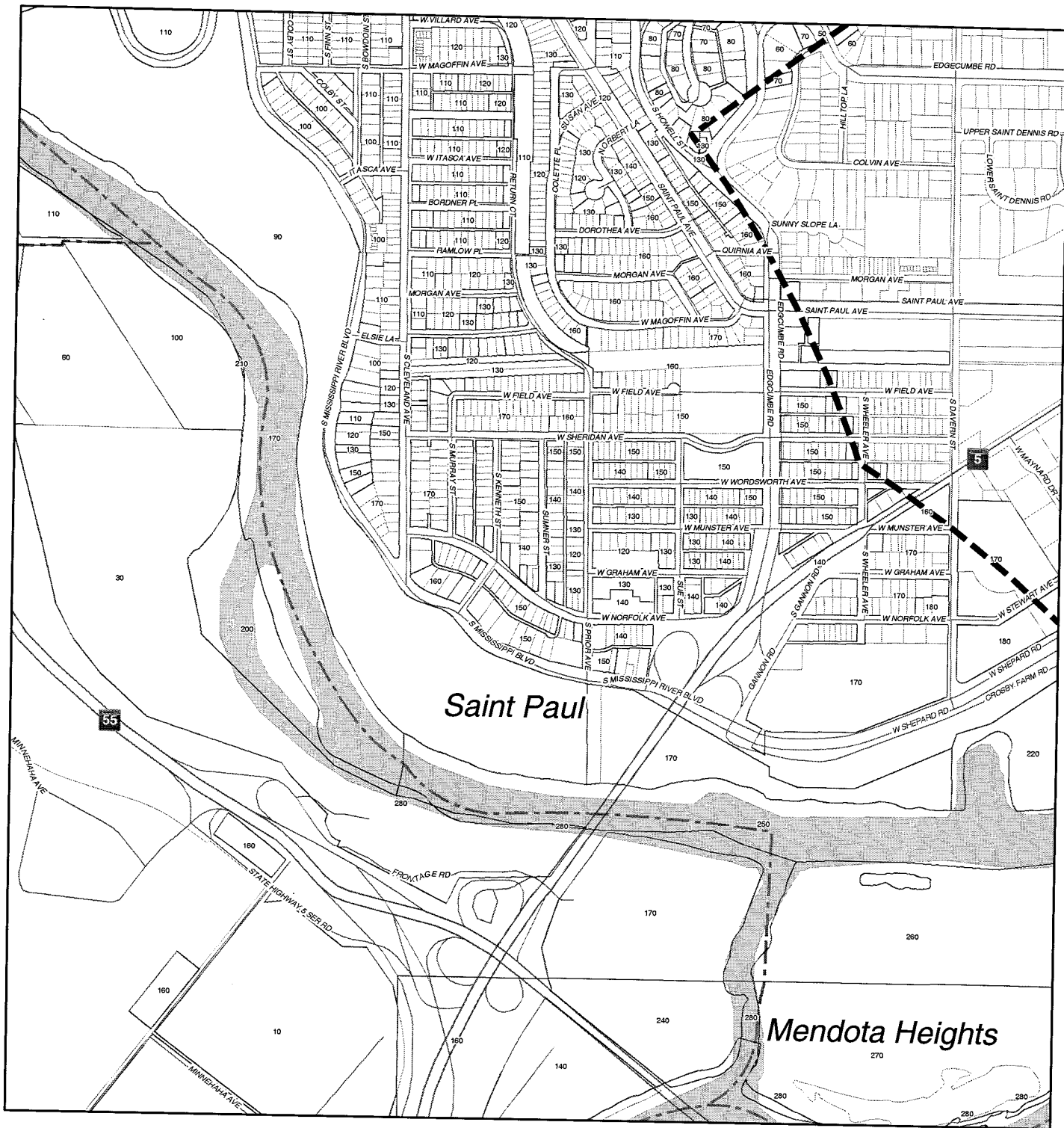


0 500 1,000
Scale in Feet

**MSP Zoning Map
Maximum Construction Heights
Without Permit**

Plate MCH-10


April 29, 2004



"MCH" MAP KEY

1	2	3	4	5	6
Minneapolis				Saint Paul	
7	8	9	10	11	12
Richfield		Hennepin County		Mendota Heights	
13	14	15	16	17	18
Bloomington		Eagan			
19	20	21	22	23	24
25	26	27	28	29	30

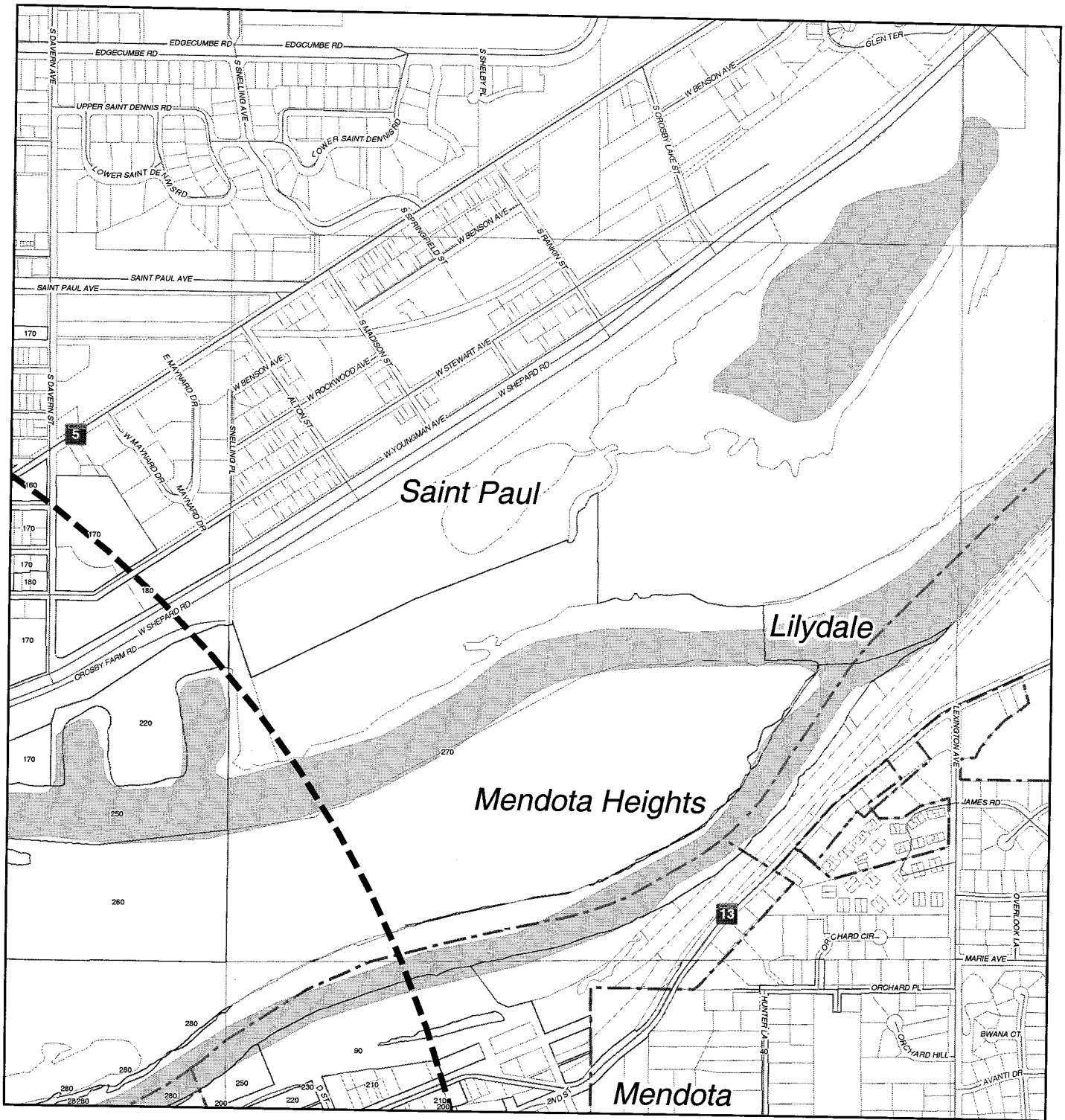
- Lots
- Maximum construction height, in feet, above ground without an Airport Zoning permit
- Airspace Zoning Limit
- Runway
- Airport boundary
- Municipal boundary



**MSP Zoning Map
Maximum Construction Heights
Without Permit**

Plate MCH-11

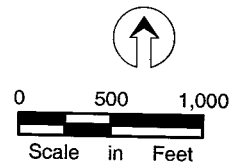
April 29, 2004



"MCH" MAP KEY

1	2	3	4	5	6
7	8	9	10	11	12
13	14	15	16	17	18
19	20	21	22	23	24
25	26	27	28	29	30

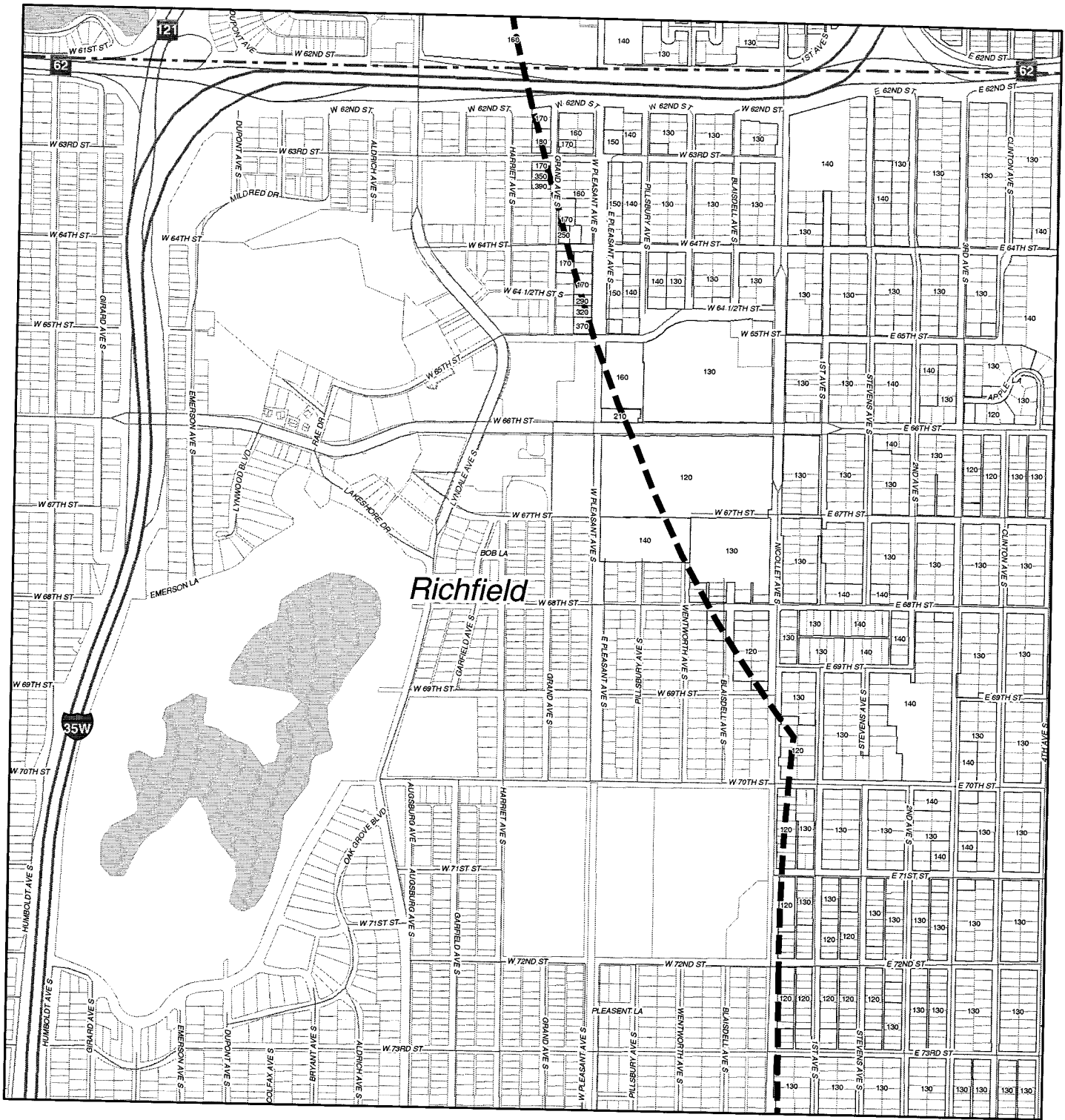
- Lots
- 150 Maximum construction height, in feet, above ground without an Airport Zoning permit
- Airspace Zoning Limit
- Runway
- Airport boundary
- Municipal boundary



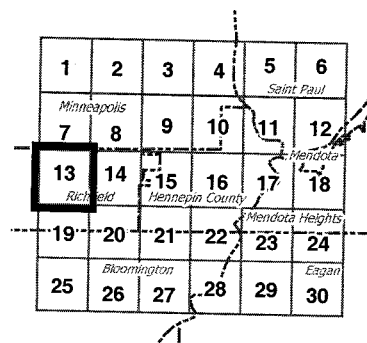
**MSP Zoning Map
Maximum Construction Heights
Without Permit**

Plate MCH-12

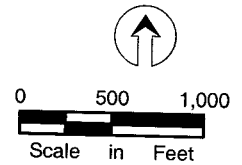
April 29, 2004



"MCH" MAP KEY



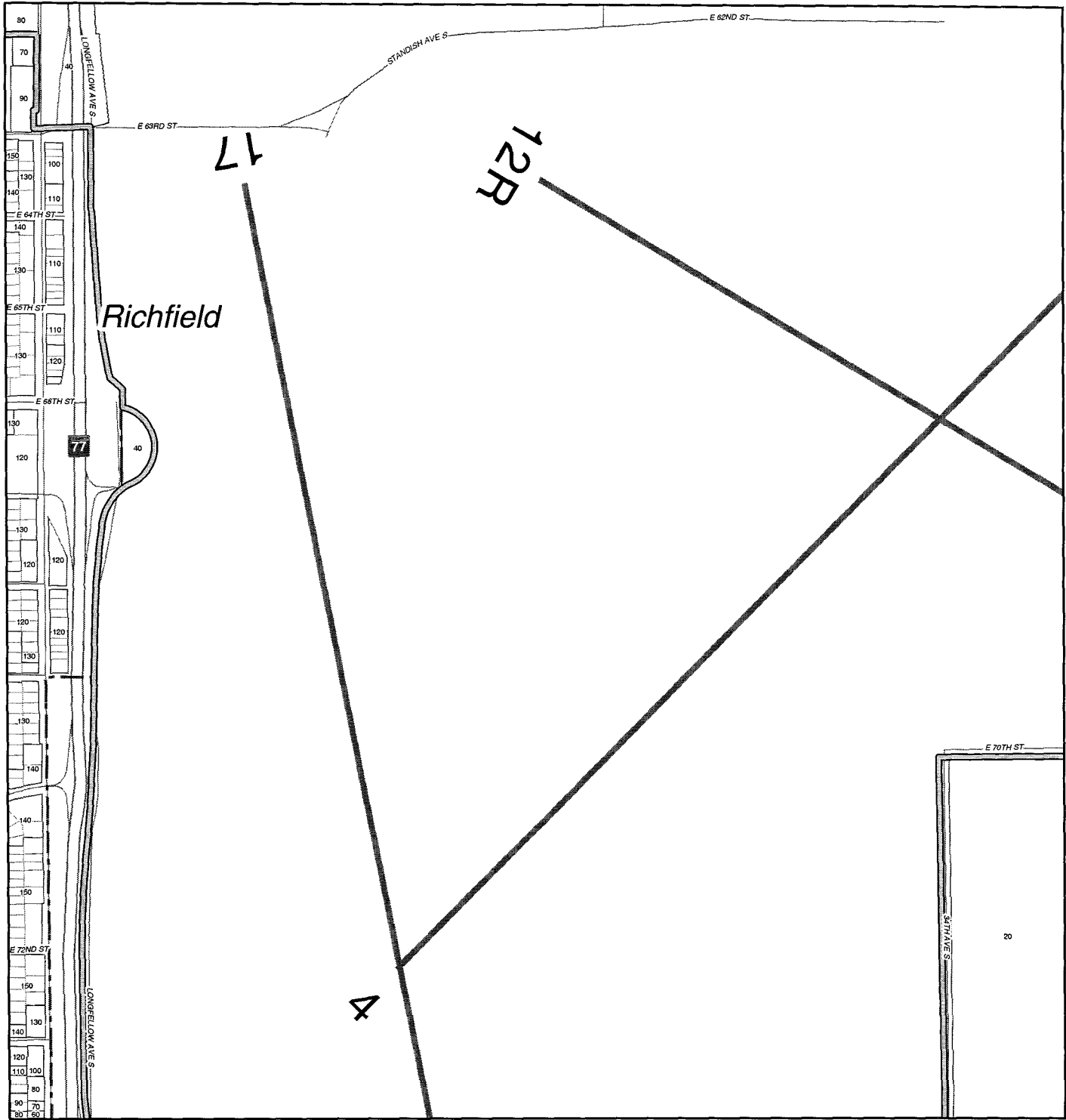
- Lots
- Maximum construction height, in feet, above ground without an Airport Zoning permit
- Airspace Zoning Limit
- Runway
- Airport boundary
- Municipal boundary



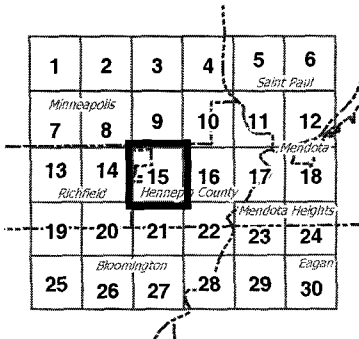
**MSP Zoning Map
Maximum Construction Heights
Without Permit**

Plate MCH-13

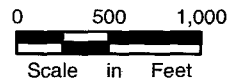
April 29, 2004



"MCH" MAP KEY



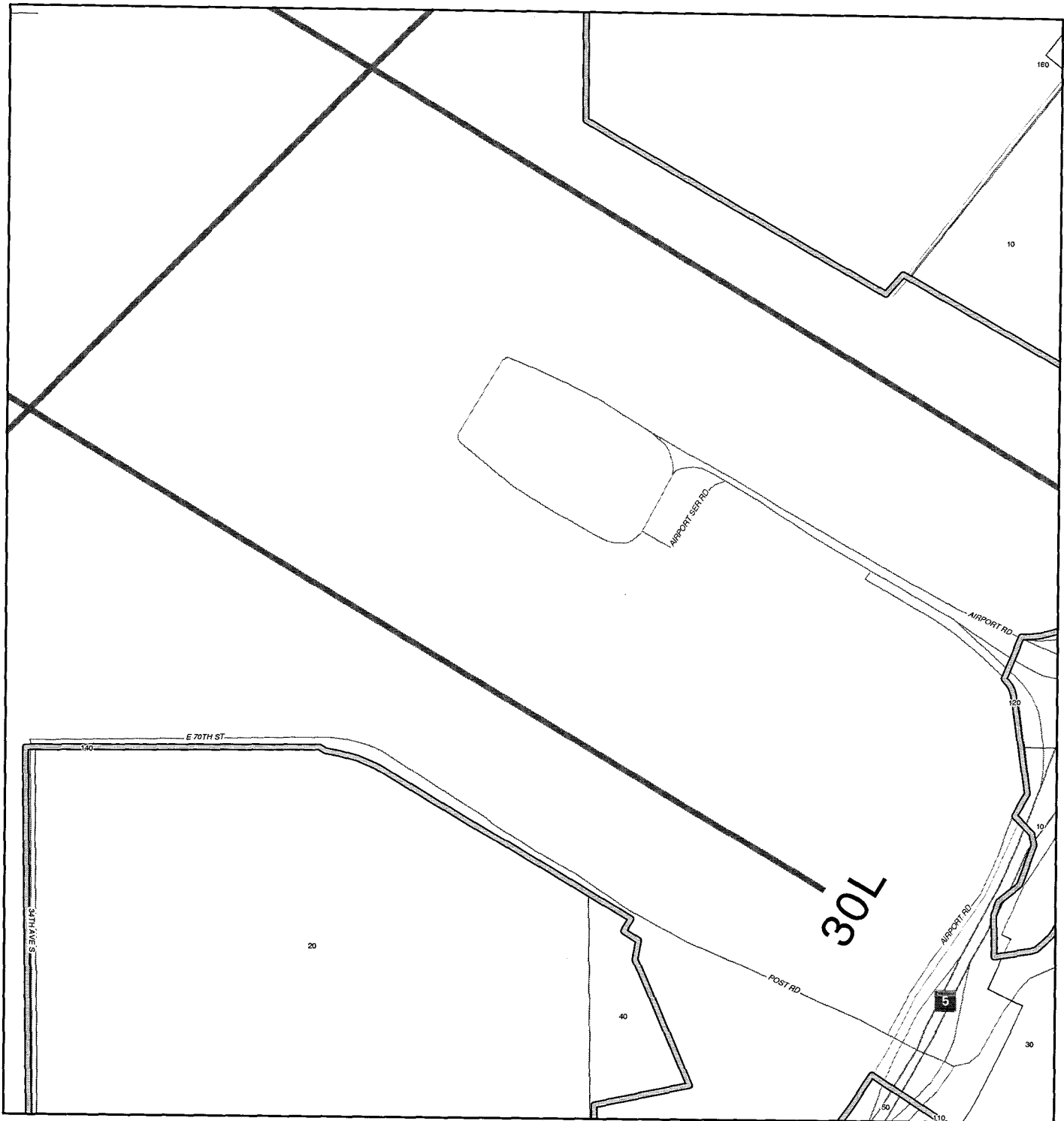
- Lots
- Maximum construction height, in feet, above ground without an Airport Zoning permit
- Airspace Zoning Limit
- Runway
- Airport boundary
- Municipal boundary



**MSP Zoning Map
Maximum Construction Heights
Without Permit**

Plate MCH-15

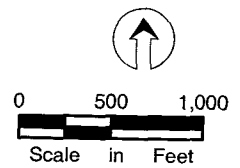
April 29, 2004



"MCH" MAP KEY

1	2	3	4	5	6
				Saint Paul	
Minneapolis					
7	8	9	10	11	12
Richfield			Hennepin County		Mendota
13	14	15	16	17	18
				Mendota Heights	
19	20	21	22	23	24
Bloomington			Eagan		
25	26	27	28	29	30

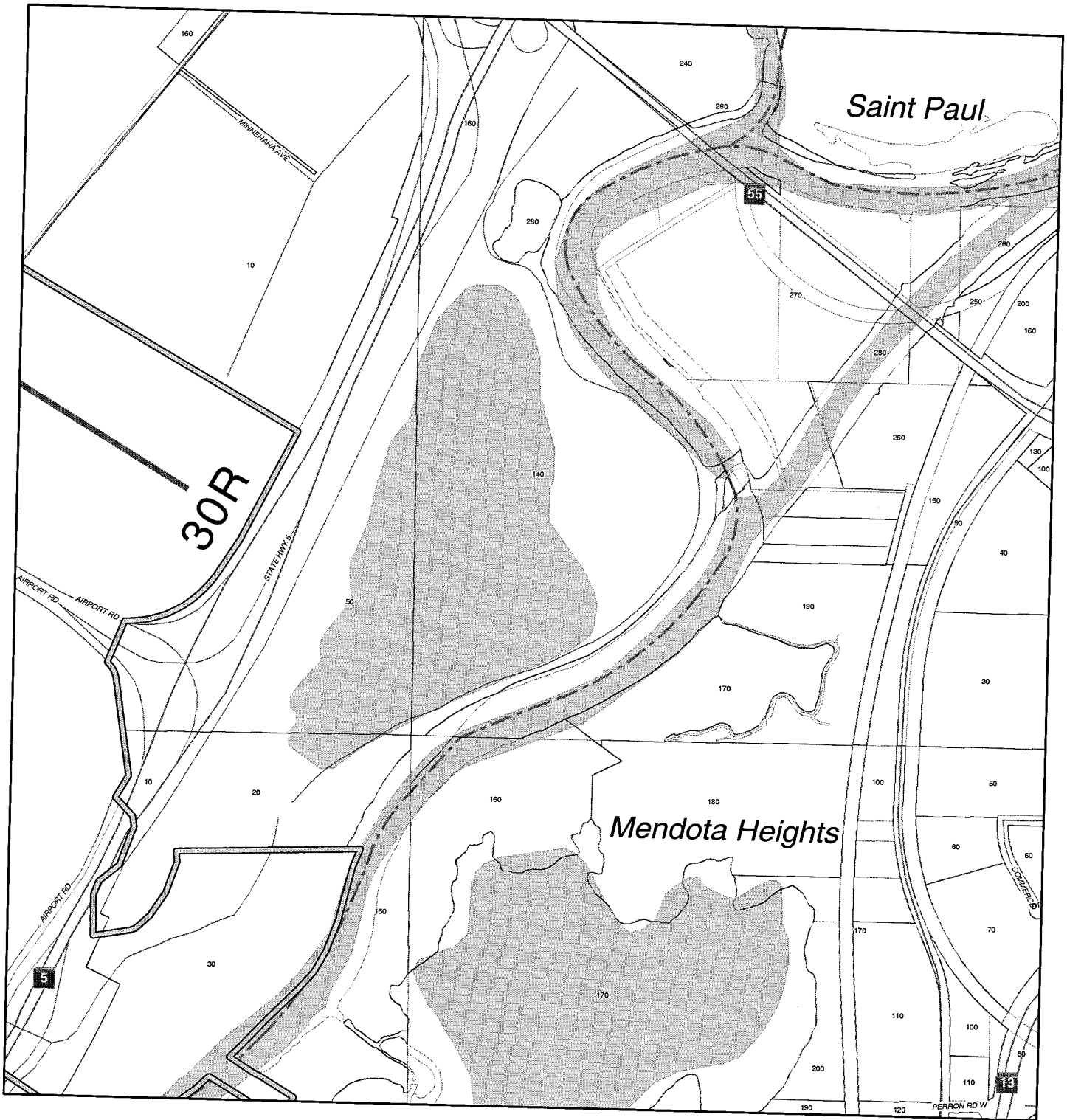
- Lots
- 150 Maximum construction height, in feet, above ground without an Airport Zoning permit
- Airspace Zoning Limit
- Runway
- Airport boundary
- Municipal boundary



**MSP Zoning Map
Maximum Construction Heights
Without Permit**

Plate MCH-16

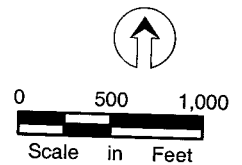
April 29, 2004



"MCH" MAP KEY

1	2	3	4	5	6
				Saint Paul	
Minneapolis					
7	8	9	10	11	12
Richfield			Hennepin County		
Mendota Heights					
13	14	15	16	17	18
Bloomington				Eagan	
19	20	21	22	23	24
25	26	27	28	29	30

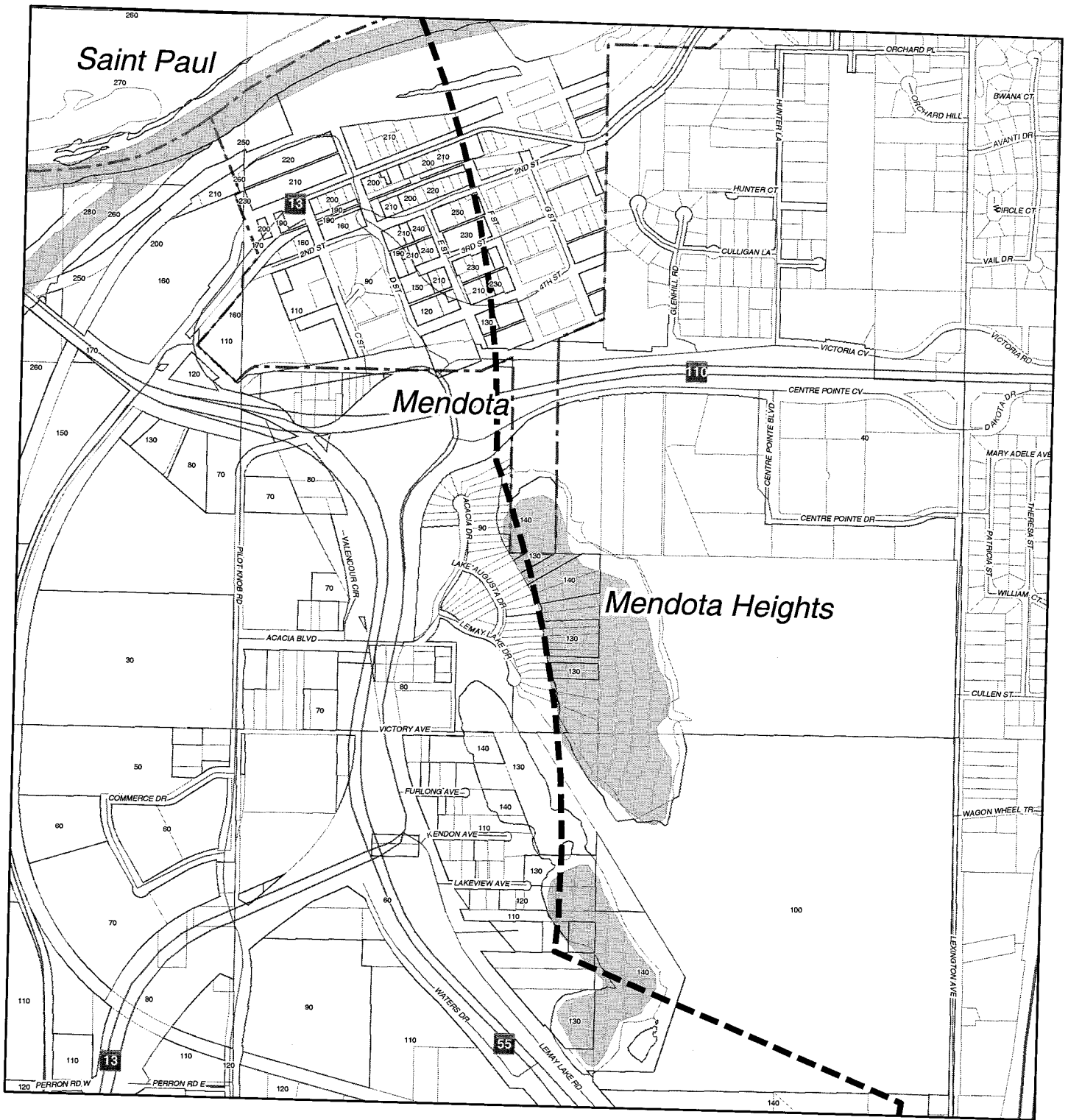
- Lots
- 150 Maximum construction height, in feet, above ground without an Airport Zoning permit
- Airspace Zoning Limit
- Runway
- Airport boundary
- Municipal boundary



**MSP Zoning Map
Maximum Construction Heights
Without Permit**

Plate MCH-17

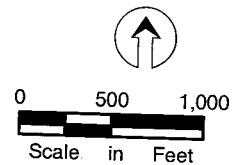
April 29, 2004



"MCH" MAP KEY

1	2	3	4	5	6
7	8	9	10	11	12
13	14	15	16	17	18
19	20	21	22	23	24
25	26	27	28	29	30

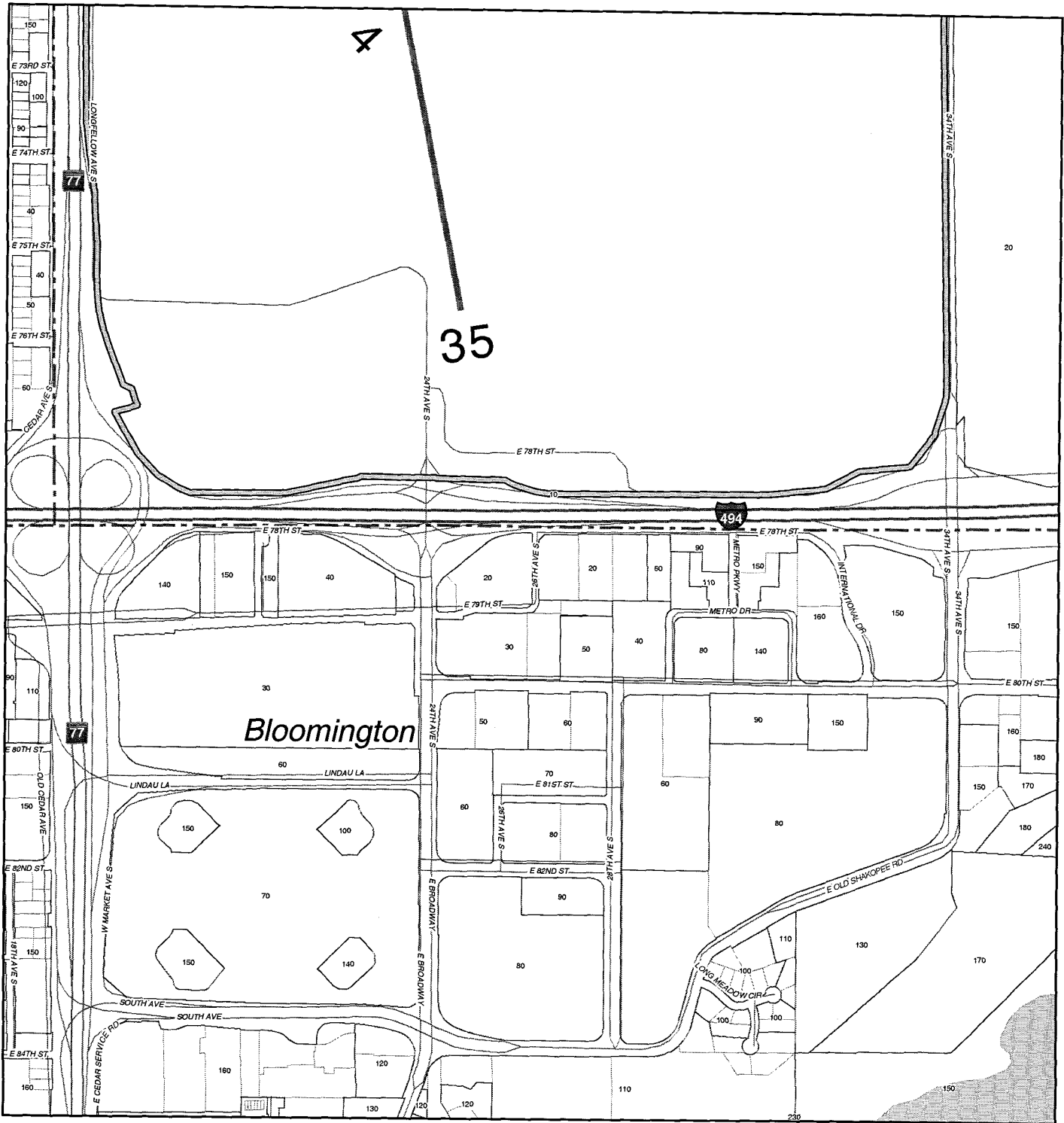
- Lots
- 150 Maximum construction height, in feet, above ground without an Airport Zoning permit
- Airspace Zoning Limit
- Runway
- Airport boundary
- Municipal boundary



**MSP Zoning Map
Maximum Construction Heights
Without Permit**

Plate MCH-18

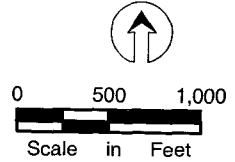
April 29, 2004



"MCH" MAP KEY

1	2	3	4	5	6
				Saint Paul	
Minneapolis					
7	8	9	10	11	12
Mendota					
Richfield			Hennepin County		
Mendota Heights					
13	14	15	16	17	18
Bloomington					
Eagan					
19	20	21	22	23	24
25	26	27	28	29	30

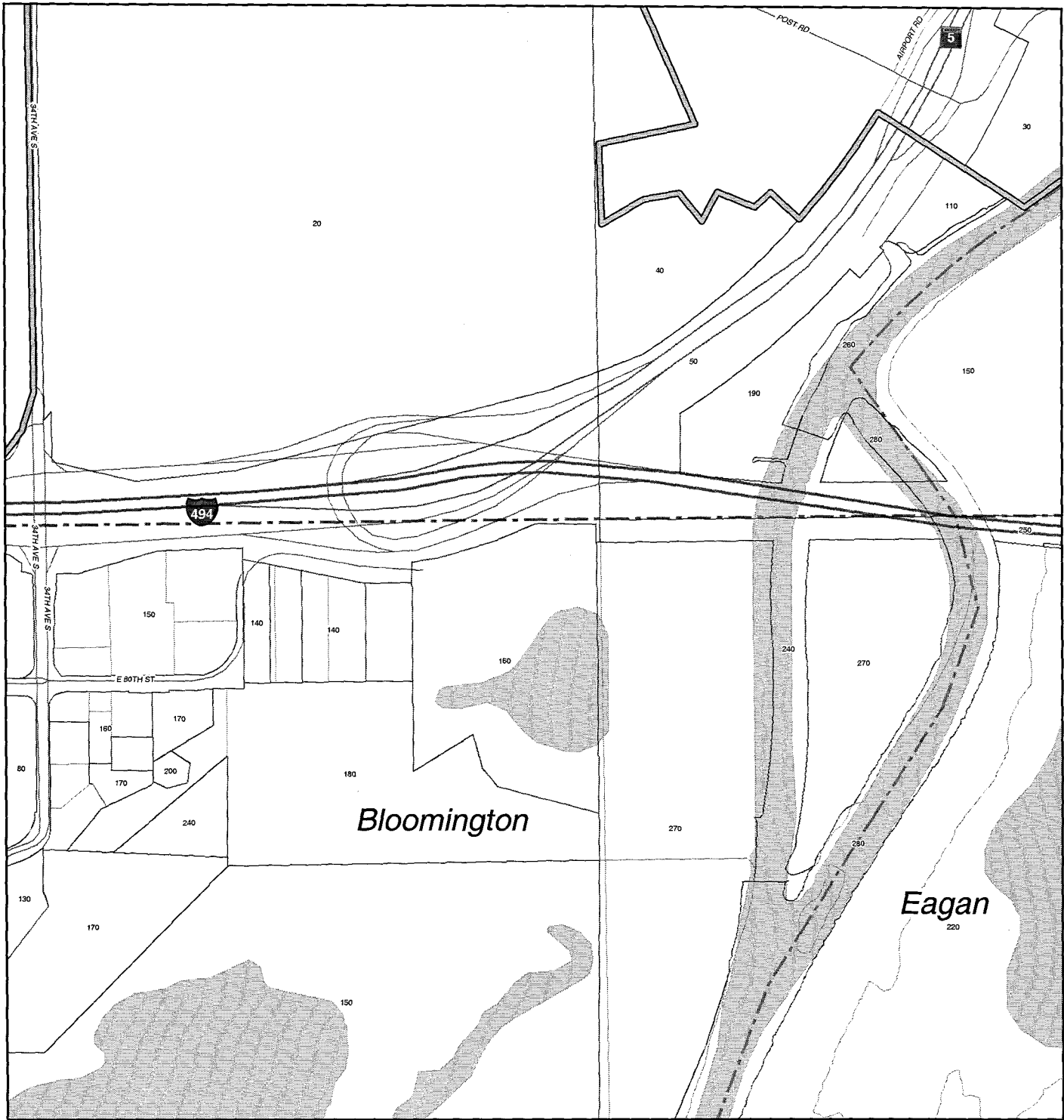
- Lots
- 150 Maximum construction height, in feet, above ground without an Airport Zoning permit
- Airspace Zoning Limit
- Runway
- Airport boundary
- Municipal boundary



**MSP Zoning Map
Maximum Construction Heights
Without Permit**

Plate MCH-21

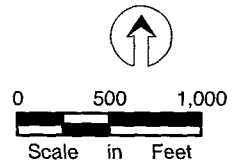
April 29, 2004



"MCH" MAP KEY

1	2	3	4	5	6
				Saint Paul	
Minneapolis					
7	8	9	10	11	12
Richfield		Hennepin County		Mendota Heights	
13	14	15	16	17	18
Bloomington			Eagan		
19	20	21	22	23	24
25	26	27	28	29	30

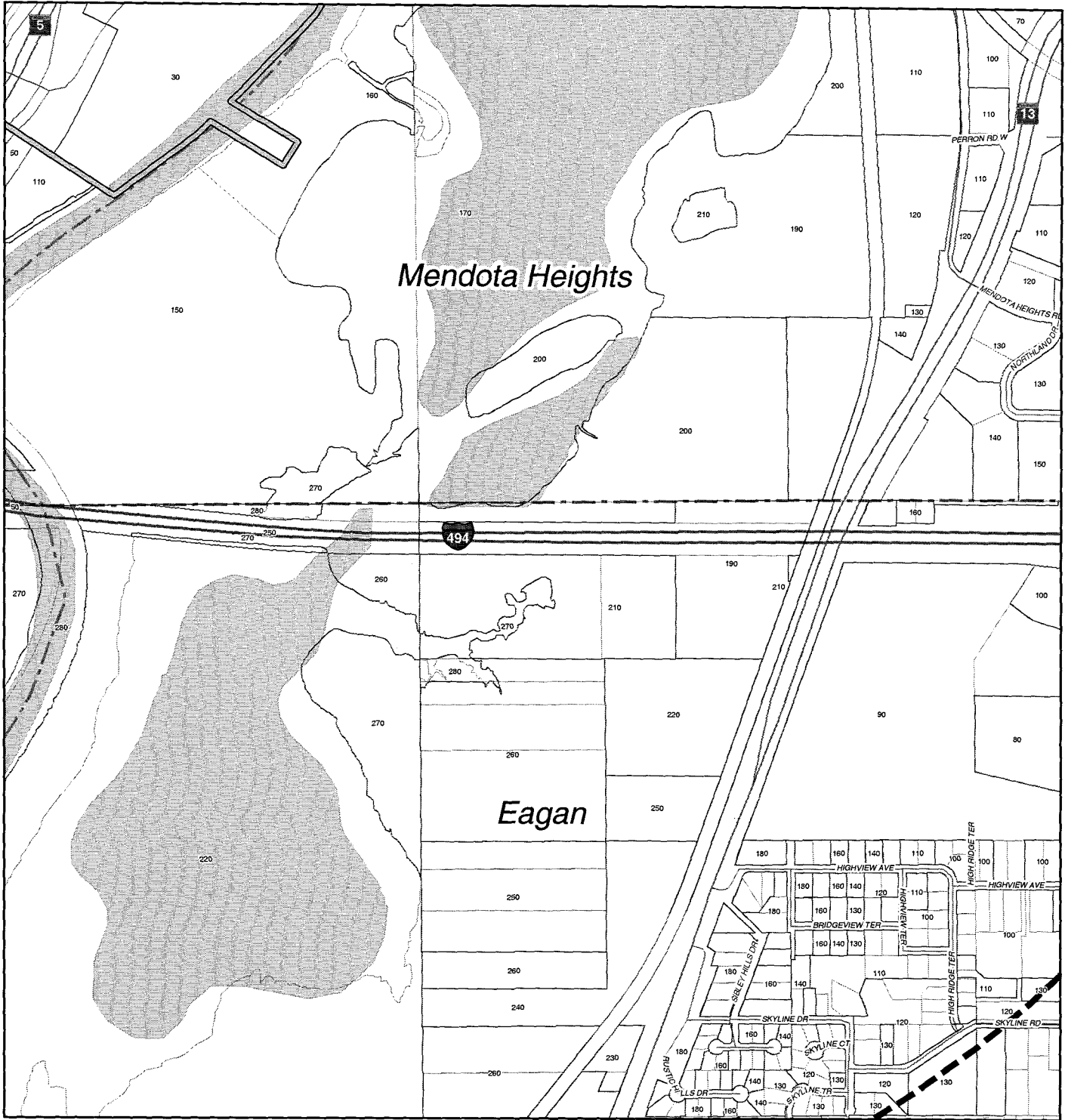
- Lots
- Maximum construction height, in feet, above ground without an Airport Zoning permit
- Airspace Zoning Limit
- Runway
- Airport boundary
- Municipal boundary



**MSP Zoning Map
Maximum Construction Heights
Without Permit**

Plate MCH-22

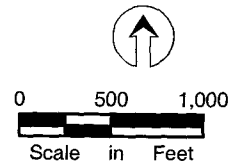
April 29, 2004



"MCH" MAP KEY

1	2	3	4	5	6
				Saints Paul	
Minneapolis		9	10	11	12
7	8	Richfield		Hennepin County	
13	14	15	16	17	18
Bloomington		Mendota Heights		Eagan	
19	20	21	22	23	24
25	26	27	28	29	30

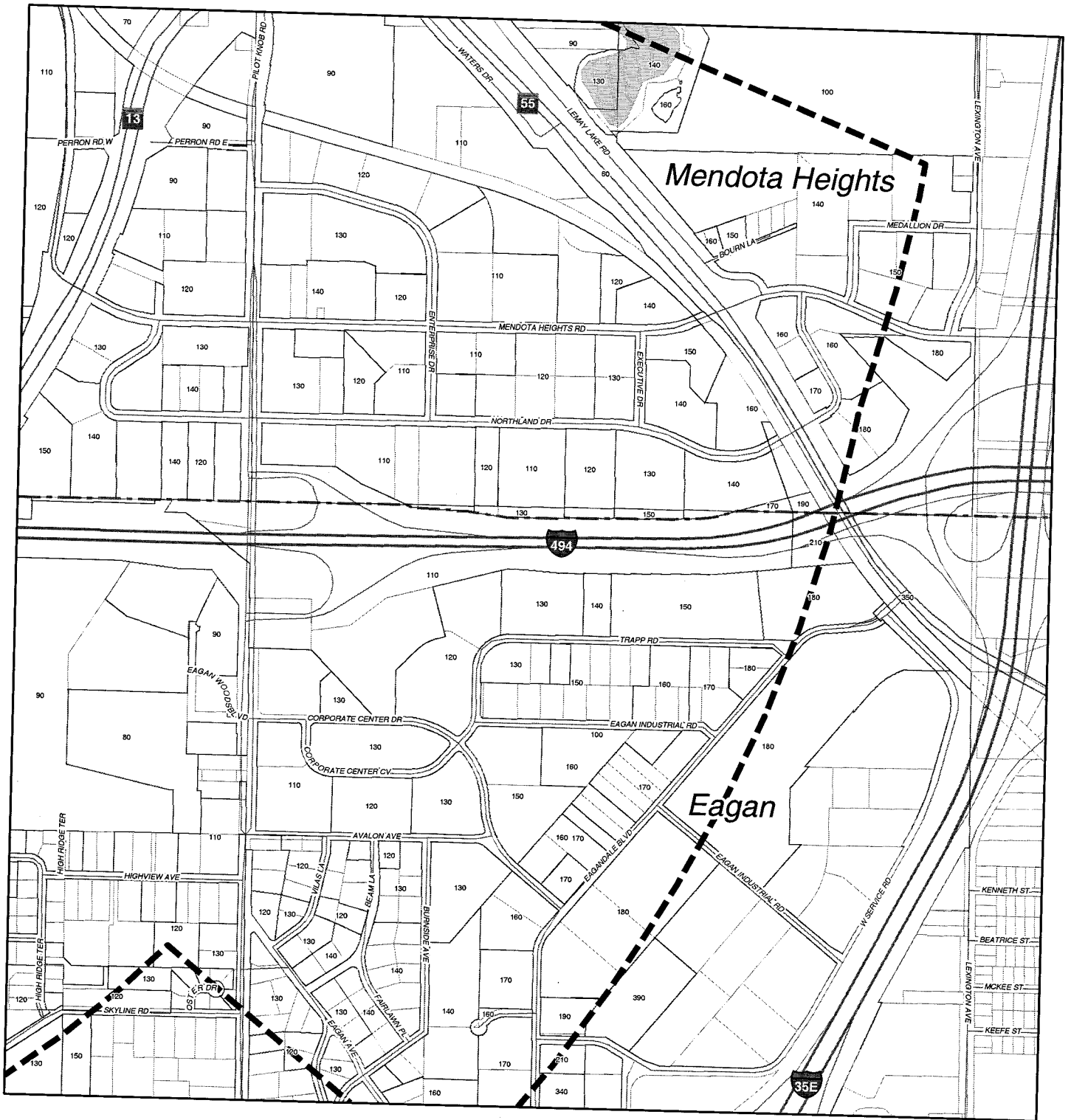
- Lots
- Maximum construction height, in feet, above ground without an Airport Zoning permit
- Airspace Zoning Limit
- Runway
- Airport boundary
- Municipal boundary



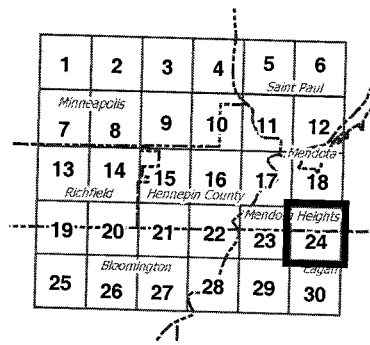
**MSP Zoning Map
Maximum Construction Heights
Without Permit**

Plate MCH-23


April 29, 2004



"MCH" MAP KEY



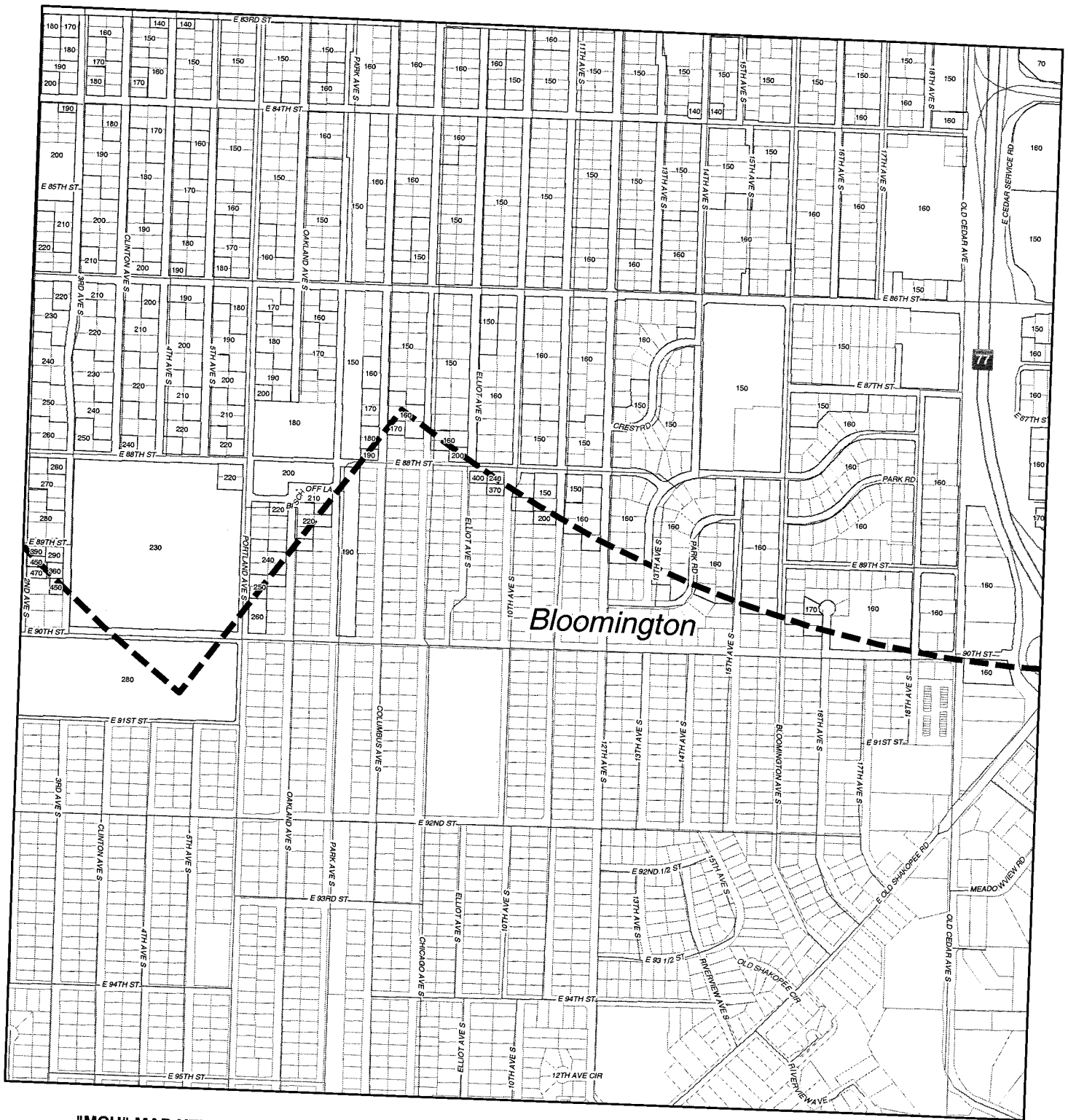
- Lots
- Maximum construction height, in feet, above ground without an Airport Zoning permit
- Airspace Zoning Limit
- Runway
- Airport boundary
- Municipal boundary



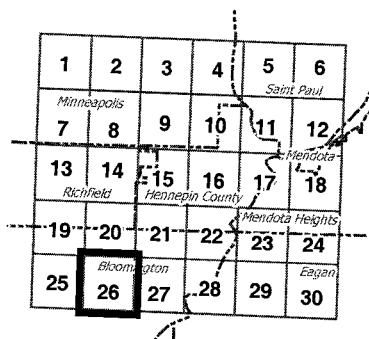
**MSP Zoning Map
Maximum Construction Heights
Without Permit**

Plate MCH-24

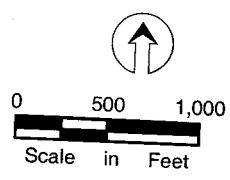
April 29, 2004



"MCH" MAP KEY



- Lots
- Maximum construction height, in feet, above ground without an Airport Zoning permit
- Airspace Zoning Limit
- Runway
- Airport boundary
- Municipal boundary



**MSP Zoning Map
Maximum Construction Heights
Without Permit**

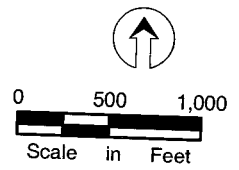
Plate MCH-26
April 29, 2004



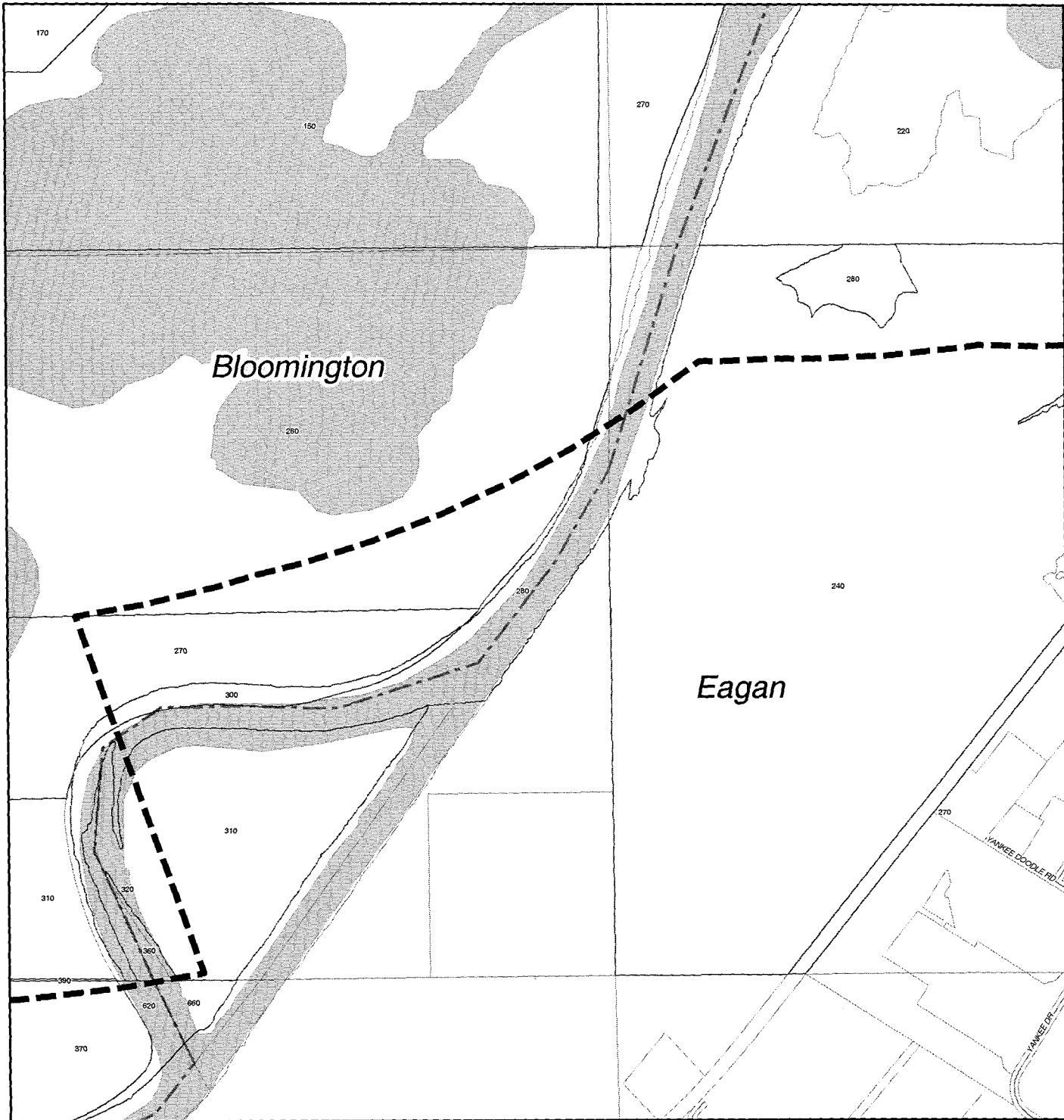
"MCH" MAP KEY

1	2	3	4	5	6
Minneapolis			Saint Paul		
7	8	9	10	11	12
Richfield		Hennepin County		Mendota	
13	14	15	16	17	18
Bloomington		Mendota Heights		Eagan	
19	20	21	22	23	24
25	26	27	28	29	30

- Lots
- 150 Maximum construction height, in feet, above ground without an Airport Zoning permit
- Airspace Zoning Limit
- Runway
- Airport boundary
- Municipal boundary



**MSP Zoning Map
Maximum Construction Heights
Without Permit
Plate MCH-27
April 29, 2004**



"MCH" MAP KEY

1	2	3	4	5	6
				Saint Paul	
Minnesota					
7	8	9	10	11	12
Richfield		Hennepin County		Mendota Heights	
13	14	15	16	17	18
Bloomington				Eagan	
19	20	21	22	23	24
25	26	27	28	29	30

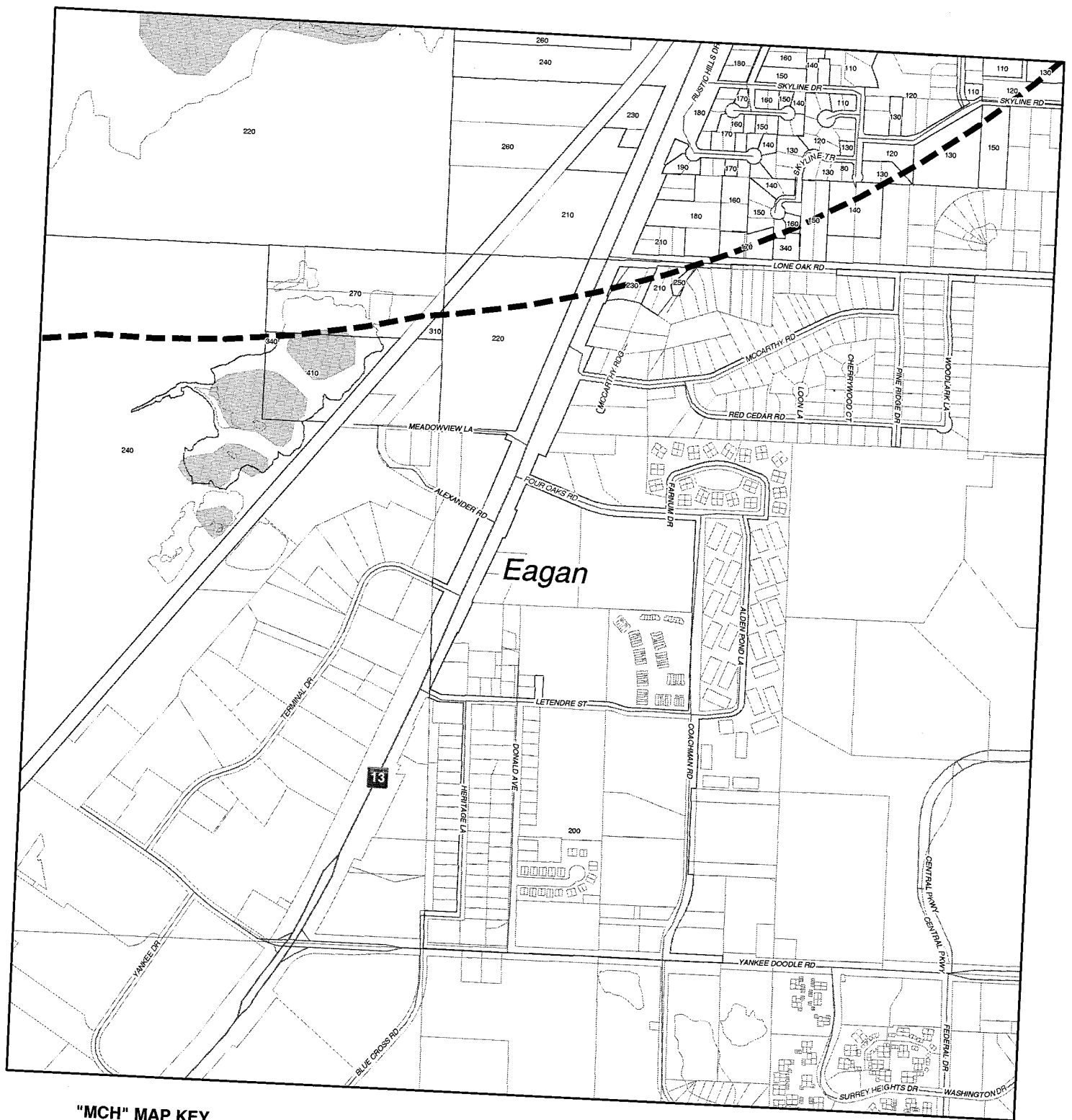
- Lots
- Maximum construction height, in feet, above ground without an Airport Zoning permit
- Airspace Zoning Limit
- Runway
- Airport boundary
- Municipal boundary



0 500 1,000
Scale in Feet

**MSP Zoning Map
Maximum Construction Heights
Without Permit
Plate MCH-28**

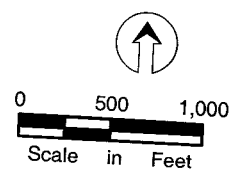
April 29, 2004



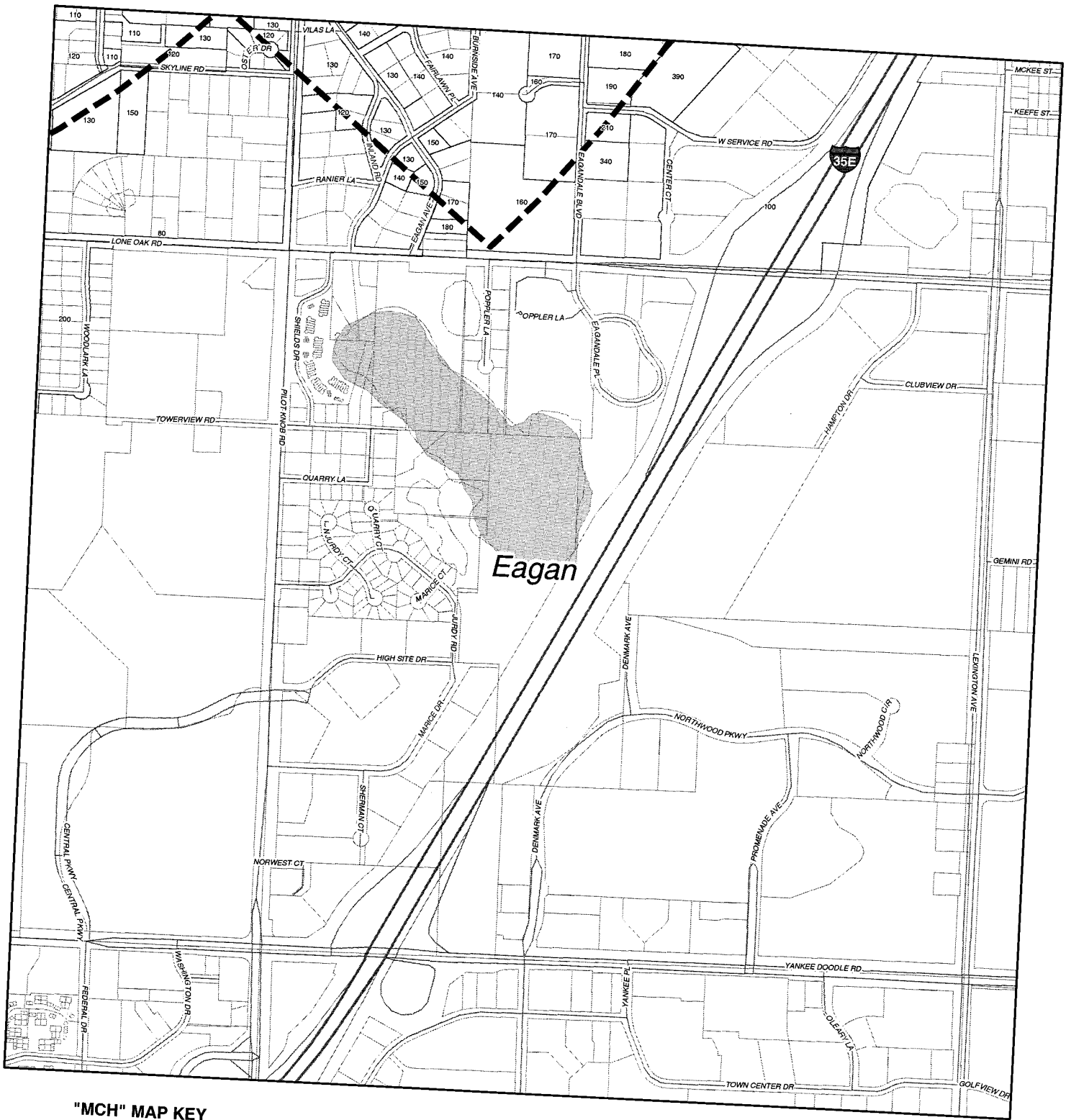
"MCH" MAP KEY

1	2	3	4	5	6
Minneapolis				Saint Paul	
7	8	9	10	11	12
Richfield		Hennepin County			
13	14	15	16	17	18
Mendota Heights			Eagan		
19	20	21	22	23	24
Bloomington					
25	26	27	28	29	30

- Lots
- Maximum construction height, in feet, above ground without an Airport Zoning permit
- Airspace Zoning Limit
- Runway
- Airport boundary
- Municipal boundary



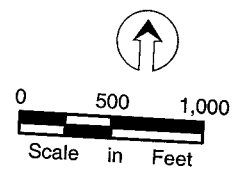
MSP Zoning Map
Maximum Construction Heights
Without Permit
Plate MCH-29
 April 29, 2004



"MCH" MAP KEY

1	2	3	4	5	6
Minneapolis			Saint Paul		
7	8	9	10	11	12
Richfield		Hennepin County		Mendota	
13	14	15	16	17	18
Mendota Heights			Eagan		
19	20	21	22	23	24
Bloomington					
25	26	27	28	29	30

- Lots
- 150 Maximum construction height, in feet, above ground without an Airport Zoning permit
- Airspace Zoning Limit
- Runway
- Airport boundary
- Municipal boundary



**MSP Zoning Map
Maximum Construction Heights
Without Permit
Plate MCH-30
April 29, 2004**

MSP Zoning Ordinance

April 29, 2004

--- Airport Boundary
--- Municipal Boundary



NORTH

0 1000 2000 4000
SCALE IN FEET

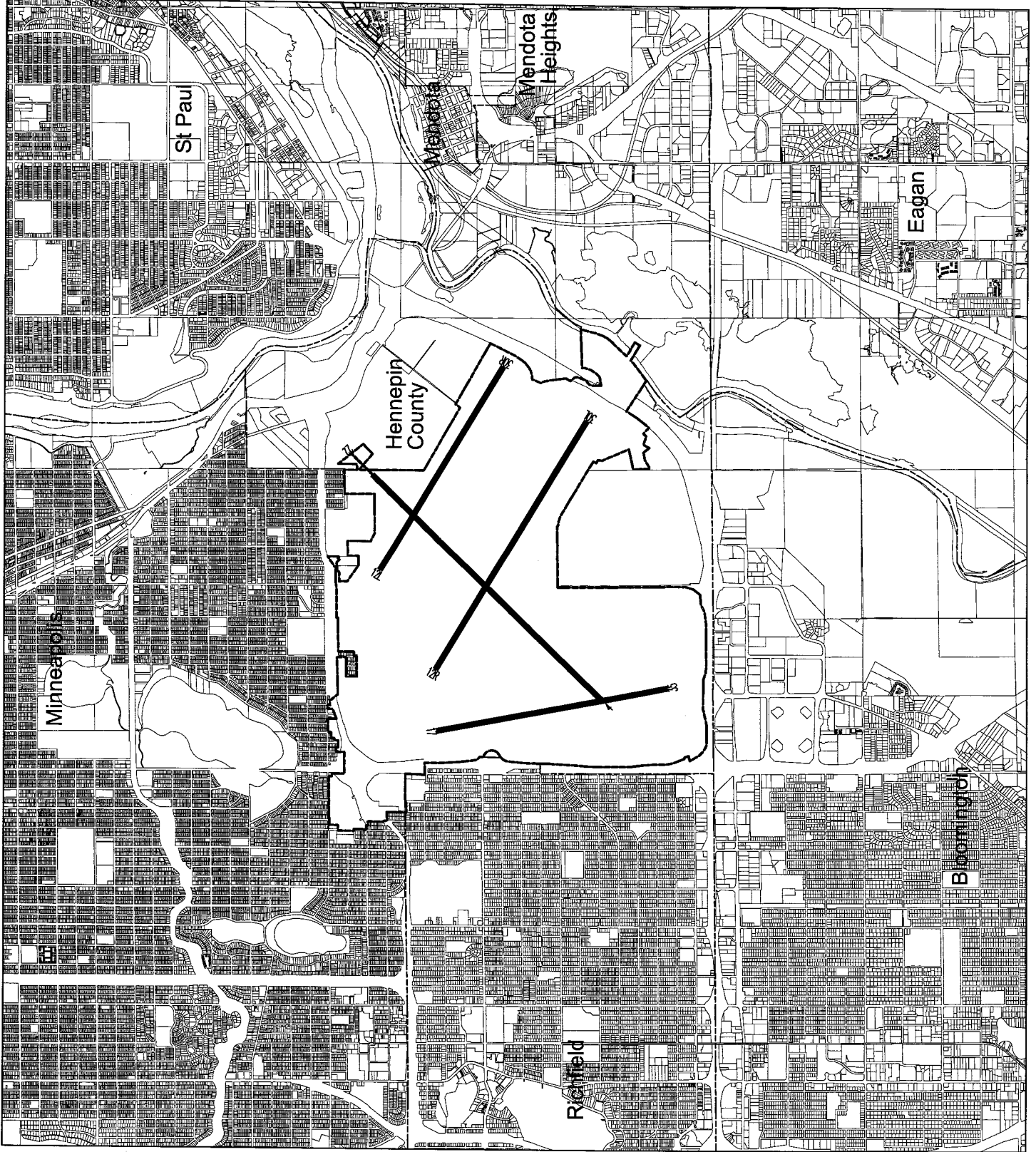


Exhibit-A-
Airport Boundary

Exhibit-B-
Established Residential Neighborhoods in Built-Up Urban Areas

April 29, 2004

CITY	PIN	LOT	BLOCK	PLAT_NAME	RWY END	RWY END	RWY END	ZONE
BLOOMINGTON	0202724110013	001	001	SUMMIT STATE BANK ADDN	4			B
BLOOMINGTON	0202724110020	002	001	CEDAR PARK ADDN	4			B
BLOOMINGTON	0202724110021	003	001	CEDAR PARK ADDN	4			B
BLOOMINGTON	0202724110056	001	001	DECATHLON HOTEL ADDN	4			B
BLOOMINGTON	0202724110057	001	001	CEDAR PARK ADDN	4			B
BLOOMINGTON	0202724120001			UNPLATTED 02 027 24	4			B
BLOOMINGTON	0202724120002			UNPLATTED 02 027 24	4			B
BLOOMINGTON	0202724120006			UNPLATTED 02 027 24	4			B
BLOOMINGTON	0202724120007			UNPLATTED 02 027 24	4			B
BLOOMINGTON	0202724120008			UNPLATTED 02 027 24	4			B
BLOOMINGTON	0202724120010			UNPLATTED 02 027 24	4			B
BLOOMINGTON	0202724120011			UNPLATTED 02 027 24	4			B
BLOOMINGTON	0202724120015	003	001	DOUGLAS 1ST ADDN	4			B
BLOOMINGTON	0202724120019	001	001	PALM PLAZA ADDN	4			B
BLOOMINGTON	0202724120020	001	001	PRESTIGE ADDN	4			B
BLOOMINGTON	0202724120021	001	001	RODEWAY INN 1ST ADDN	4			B
BLOOMINGTON	0202724120022	001	001	SULLIVANS 1ST ADDN	4			B
BLOOMINGTON	0202724120023	001	002	TILSNER ADDN	4			B
BLOOMINGTON	0202724120024	001	001	DEMARSH ADDN	4			B
BLOOMINGTON	0202724120025	001	001	LARRY STEIN ADDN	4			B
BLOOMINGTON	0202724120026	001	001	COURTYARD ADDN	4			B
BLOOMINGTON	0202724120027	002	001	COURTYARD ADDN	4			B
BLOOMINGTON	0202724120028	001	001	BUCHANANS 2ND ADDN	4			B
BLOOMINGTON	0202724120029	001	001	DOUGLAS 2ND ADDN	4			B
BLOOMINGTON	0202724130021			UNPLATTED 02 027 24	4			B
BLOOMINGTON	0202724130022			UNPLATTED 02 027 24	4			B
BLOOMINGTON	0202724130023			UNPLATTED 02 027 24	4			B
BLOOMINGTON	0202724130024			UNPLATTED 02 027 24	4			B
BLOOMINGTON	0202724130025			UNPLATTED 02 027 24	4			B
BLOOMINGTON	0202724130026			UNPLATTED 02 027 24	4			B
BLOOMINGTON	0202724130027			UNPLATTED 02 027 24	4			B
BLOOMINGTON	0202724130028			UNPLATTED 02 027 24	4			B
BLOOMINGTON	0202724130029			UNPLATTED 02 027 24	4			B
BLOOMINGTON	0202724130038			UNPLATTED 02 027 24	4			B

Exhibit-B-
Established Residential Neighborhoods in Built-Up Urban Areas

April 29, 2004

CITY	PIN	LOT	BLOCK	PLAT_NAME	RWY END	RWY END	RWY END	ZONE
BLOOMINGTON	0202724130039	002	001	LARRY STEIN ADDN	4			B
BLOOMINGTON	0202724140003			UNPLATTED 02 027 24	4			B
BLOOMINGTON	0202724140014	001	001	CEDAR MANOR	4			B
BLOOMINGTON	0202724140015	002	001	CEDAR MANOR	4			B
BLOOMINGTON	0202724140016	003	001	CEDAR MANOR	4			B
BLOOMINGTON	0202724140017	004	001	CEDAR MANOR	4			B
BLOOMINGTON	0202724140018	005	001	CEDAR MANOR	4			B
BLOOMINGTON	0202724140019	006	001	CEDAR MANOR	4			B
BLOOMINGTON	0202724140061	009	004	ELLIS ADDN NO 1	4			B
BLOOMINGTON	0202724140062	010	004	ELLIS ADDN NO 1	4			B
BLOOMINGTON	0202724210015	006	002	BLOOMINGTON INDUSTRIAL PARK	4			B
BLOOMINGTON	0202724210016	007	002	BLOOMINGTON INDUSTRIAL PARK	4			B
BLOOMINGTON	0202724210017	007	002	BLOOMINGTON INDUSTRIAL PARK	4			B
BLOOMINGTON	0202724210019	002	001	LESHUM ADDN	4			B
BLOOMINGTON	0202724210024	001	001	LESHUM 2ND ADDN	4			B
BLOOMINGTON	0202724210025	002	001	LESHUM 2ND ADDN	4			B
BLOOMINGTON	0202724210026	001	001	DILLON CENTRE	4			B
BLOOMINGTON	0202724210028	003	001	DILLON CENTRE	4			B
BLOOMINGTON	0202724240014	001	001	BLOOMINGTON INDUSTRIAL PARK 2ND ADDN	4			B
MINNEAPOLIS	1902823230099		003	SANDERS 2ND ADDN	12L	17		A
MINNEAPOLIS	1902823310001			UNPLATTED	12L			A
MINNEAPOLIS	2402824140001			UNPLATTED	12L			A
MINNEAPOLIS	1302824230001			UNPLATTED	12L			B
MINNEAPOLIS	2302824110001			UNPLATTED	12L	17		B
MINNEAPOLIS	2302824140004		008	EDGEWATER ON NOKOMIS	12L	17		B
MINNEAPOLIS	2302824140005		008	EDGEWATER ON NOKOMIS	12L	17		B
MINNEAPOLIS	2302824140006		008	EDGEWATER ON NOKOMIS	12L	17		B
MINNEAPOLIS	2302824140007	006	008	EDGEWATER ON NOKOMIS	12L	17		B
MINNEAPOLIS	2302824140008	007	008	EDGEWATER ON NOKOMIS	12L	17		B
MINNEAPOLIS	2302824140010	009	008	EDGEWATER ON NOKOMIS	12L	17		B
MINNEAPOLIS	2302824140011	010	008	EDGEWATER ON NOKOMIS	12L	17		B
MINNEAPOLIS	2402824210001			UNPLATTED	12L	17		B
MINNEAPOLIS	2402824210052		010	LAKE NOKOMIS SHORES	12L	17		B
MINNEAPOLIS	2402824210053	022	010	LAKE NOKOMIS SHORES	12L	17		B

Established Residential Neighborhoods in Built-Up Urban Areas

April 29, 2004

CITY	PIN	LOT	BLOCK	PLAT NAME	RWY END	RWY END	RWY END	ZONE
MINNEAPOLIS	2402824210054	023	010	LAKE NOKOMIS SHORES	12L	17		B
MINNEAPOLIS	2402824210107		010	LAKE NOKOMIS SHORES	12L	17		B
MINNEAPOLIS	2402824230001		003	AMELIA LAKESIDE PARK	12L	17		B
MINNEAPOLIS	2402824230002		003	AMELIA LAKESIDE PARK	12L	17		B
MINNEAPOLIS	2402824230004	015	003	AMELIA LAKESIDE PARK	12L	17		B
MINNEAPOLIS	2402824230005	016	003	AMELIA LAKESIDE PARK	12L	17		B
MINNEAPOLIS	2402824230006	017	003	AMELIA LAKESIDE PARK	12L	17		B
MINNEAPOLIS	2402824230007	018	003	AMELIA LAKESIDE PARK	12L	17		B
MINNEAPOLIS	2402824230008	019	003	AMELIA LAKESIDE PARK	12L	17		B
MINNEAPOLIS	2402824230009	020	003	AMELIA LAKESIDE PARK	12L	17		B
MINNEAPOLIS	2402824230010			AMELIA LAKESIDE PARK	12L	17		B
MINNEAPOLIS	2402824230011		004	AMELIA LAKESIDE PARK	12L	17		B
MINNEAPOLIS	2402824230012		004	AMELIA LAKESIDE PARK	12L	17		B
MINNEAPOLIS	2402824230014	010	004	AMELIA LAKESIDE PARK	12L	17		B
MINNEAPOLIS	2402824230015	011	004	AMELIA LAKESIDE PARK	12L	17		B
MINNEAPOLIS	2402824230016	012	004	AMELIA LAKESIDE PARK	12L	17		B
MINNEAPOLIS	2402824230017	013	004	AMELIA LAKESIDE PARK	12L	17		B
MINNEAPOLIS	2402824230018	014	004	AMELIA LAKESIDE PARK	12L	17		B
MINNEAPOLIS	2402824230019	015	004	AMELIA LAKESIDE PARK	12L	17		B
MINNEAPOLIS	2402824230020	016	004	AMELIA LAKESIDE PARK	12L	17		B
MINNEAPOLIS	2402824230021	017	004	AMELIA LAKESIDE PARK	12L	17		B
MINNEAPOLIS	2402824230022	018	004	AMELIA LAKESIDE PARK	12L	17		B
MINNEAPOLIS	2402824230023	019	004	AMELIA LAKESIDE PARK	12L	17		B
MINNEAPOLIS	2402824230025		004	AMELIA LAKESIDE PARK	12L	17		B
MINNEAPOLIS	2402824230026		004	AMELIA LAKESIDE PARK	12L	17		B
MINNEAPOLIS	2402824230027	001	005	AMELIA LAKESIDE PARK	12L	17		B
MINNEAPOLIS	2402824230028	002	005	AMELIA LAKESIDE PARK	12L	17		B
MINNEAPOLIS	2402824230029	003	005	AMELIA LAKESIDE PARK	12L	17		B
MINNEAPOLIS	2402824230030	004	005	AMELIA LAKESIDE PARK	12L	17		B
MINNEAPOLIS	2402824230031	005	005	AMELIA LAKESIDE PARK	12L	17		B
MINNEAPOLIS	2402824230032	006	005	AMELIA LAKESIDE PARK	12L	17		B
MINNEAPOLIS	2402824230033	007	005	AMELIA LAKESIDE PARK	12L	17		B
MINNEAPOLIS	2402824230034		005	AMELIA LAKESIDE PARK	12L	17		B
MINNEAPOLIS	2402824230048	023	005	AMELIA LAKESIDE PARK	12L	17		B

Exhibit-B-
Established Residential Neighborhoods in Built-Up Urban Areas

April 29, 2004

CITY	PIN	LOT	BLOCK	PLAT_NAME	RWY END	RWY END	RWY END	ZONE
MINNEAPOLIS	2402824230049	024	005	AMELIA LAKESIDE PARK	12L	17		B
MINNEAPOLIS	2402824230050	025	005	AMELIA LAKESIDE PARK	12L	17		B
MINNEAPOLIS	2402824230051		005	AMELIA LAKESIDE PARK	12L	17		B
MINNEAPOLIS	2402824230052		005	AMELIA LAKESIDE PARK	12L	17		B
MINNEAPOLIS	2402824230053	001	006	AMELIA LAKESIDE PARK	12L	17		B
MINNEAPOLIS	2402824230054	002	006	AMELIA LAKESIDE PARK	12L	17		B
MINNEAPOLIS	2402824230055	003	006	AMELIA LAKESIDE PARK	12L	17		B
MINNEAPOLIS	2402824230056	004	006	AMELIA LAKESIDE PARK	12L	17		B
MINNEAPOLIS	2402824230067		003	LAKE AMELIA PARK	12L	17		B
MINNEAPOLIS	2402824230068		003	LAKE AMELIA PARK	12L	17		B
MINNEAPOLIS	2402824230069		003	LAKE AMELIA PARK	12L	17		B
MINNEAPOLIS	2402824230070		003	LAKE AMELIA PARK	12L	17		B
MINNEAPOLIS	2402824230071		003	LAKE AMELIA PARK	12L	17		B
MINNEAPOLIS	2402824230072	015	003	LAKE AMELIA PARK	12L	17		B
MINNEAPOLIS	2402824230073	016	003	LAKE AMELIA PARK	12L	17		B
MINNEAPOLIS	2402824230074	017	003	LAKE AMELIA PARK	12L	17		B
MINNEAPOLIS	2402824230075	018	003	LAKE AMELIA PARK	12L	17		B
MINNEAPOLIS	2402824230076	019	003	LAKE AMELIA PARK	12L	17		B
MINNEAPOLIS	2402824230077		003	LAKE AMELIA PARK	12L	17		B
MINNEAPOLIS	2402824230078		004	LAKE AMELIA PARK	12L	17		B
MINNEAPOLIS	2402824230079		004	LAKE AMELIA PARK	12L	17		B
MINNEAPOLIS	2402824230080		004	LAKE AMELIA PARK	12L	17		B
MINNEAPOLIS	2402824230081	008	004	LAKE AMELIA PARK	12L	17		B
MINNEAPOLIS	2402824230082	009	004	LAKE AMELIA PARK	12L	17		B
MINNEAPOLIS	2402824230083	010	004	LAKE AMELIA PARK	12L	17		B
MINNEAPOLIS	2402824230084	011	004	LAKE AMELIA PARK	12L	17		B
MINNEAPOLIS	2402824230085	012	004	LAKE AMELIA PARK	12L	17		B
MINNEAPOLIS	2402824230086	013	004	LAKE AMELIA PARK	12L	17		B
MINNEAPOLIS	2402824230087	014	004	LAKE AMELIA PARK	12L	17		B
MINNEAPOLIS	2402824230088	015	004	LAKE AMELIA PARK	12L	17		B
MINNEAPOLIS	2402824230089	016	004	LAKE AMELIA PARK	12L	17		B
MINNEAPOLIS	2402824230090	017	004	LAKE AMELIA PARK	12L	17		B
MINNEAPOLIS	2402824230091	018	004	LAKE AMELIA PARK	12L	17		B
MINNEAPOLIS	2402824230092	019	004	LAKE AMELIA PARK	12L	17		B

Exhibit-B-
Established Residential Neighborhoods in Built-Up Urban Areas

April 29, 2004

CITY	PIN	LOT	BLOCK	PLAT NAME	RWY END	RWY END	RWY END	ZONE
MINNEAPOLIS	2402824230093	020	004	LAKE AMELIA PARK	12L	17		B
MINNEAPOLIS	2402824230094	021	004	LAKE AMELIA PARK	12L	17		B
MINNEAPOLIS	2402824230095		004	LAKE AMELIA PARK	12L	17		B
MINNEAPOLIS	2402824230096		004	LAKE AMELIA PARK	12L	17		B
MINNEAPOLIS	2402824230097		004	LAKE AMELIA PARK	12L	17		B
MINNEAPOLIS	2402824230098	026	004	LAKE AMELIA PARK	12L	17		B
MINNEAPOLIS	2402824230099		005	LAKE AMELIA PARK	12L	17		B
MINNEAPOLIS	2402824230100		005	LAKE AMELIA PARK	12L	17		B
MINNEAPOLIS	2402824230101	004	005	LAKE AMELIA PARK	12L	17		B
MINNEAPOLIS	2402824230102	005	005	LAKE AMELIA PARK	12L	17		B
MINNEAPOLIS	2402824230103	006	005	LAKE AMELIA PARK	12L	17		B
MINNEAPOLIS	2402824230104	007	005	LAKE AMELIA PARK	12L	17		B
MINNEAPOLIS	2402824230105	008	005	LAKE AMELIA PARK	12L	17		B
MINNEAPOLIS	2402824230106	009	005	LAKE AMELIA PARK	12L	17		B
MINNEAPOLIS	2402824230107	010	005	LAKE AMELIA PARK	12L	17		B
MINNEAPOLIS	2402824230108	011	005	LAKE AMELIA PARK	12L	17		B
MINNEAPOLIS	2402824230109	012	005	LAKE AMELIA PARK	12L	17		B
MINNEAPOLIS	2402824230110	013	005	LAKE AMELIA PARK	12L	17		B
MINNEAPOLIS	2402824230111	014	005	LAKE AMELIA PARK	12L	17		B
MINNEAPOLIS	2402824230113	016	005	LAKE AMELIA PARK	12L	17		B
MINNEAPOLIS	2402824230114	017	005	LAKE AMELIA PARK	12L	17		B
MINNEAPOLIS	2402824230115	018	005	LAKE AMELIA PARK	12L	17		B
MINNEAPOLIS	2402824230116	019	005	LAKE AMELIA PARK	12L	17		B
MINNEAPOLIS	2402824230117	020	005	LAKE AMELIA PARK	12L	17		B
MINNEAPOLIS	2402824230118	021	005	LAKE AMELIA PARK	12L	17		B
MINNEAPOLIS	2402824230119	022	005	LAKE AMELIA PARK	12L	17		B
MINNEAPOLIS	2402824230121	025	005	LAKE AMELIA PARK	12L	17		B
MINNEAPOLIS	2402824230122	026	005	LAKE AMELIA PARK	12L	17		B
MINNEAPOLIS	2402824230124	001	006	LAKE AMELIA PARK	12L	17		B
MINNEAPOLIS	2402824230125	002	006	LAKE AMELIA PARK	12L	17		B
MINNEAPOLIS	2402824230126	003	006	LAKE AMELIA PARK	12L	17		B
MINNEAPOLIS	2402824230127		006	LAKE AMELIA PARK	12L	17		B
MINNEAPOLIS	2402824230128		006	LAKE AMELIA PARK	12L	17		B
MINNEAPOLIS	2402824230129		006	LAKE AMELIA PARK	12L	17		B

Exhibit-B-
Established Residential Neighborhoods in Built-Up Urban Areas

April 29, 2004

CITY	PIN	LOT	BLOCK	PLAT_NAME	RWY END	RWY END	RWY END	ZONE
MINNEAPOLIS	2402824230130		006	LAKE AMELIA PARK	12L	17		B
MINNEAPOLIS	2402824230131	010	006	LAKE AMELIA PARK	12L	17		B
MINNEAPOLIS	2402824230132	011	006	LAKE AMELIA PARK	12L	17		B
MINNEAPOLIS	2402824230140	019	006	LAKE AMELIA PARK	12L	17		B
MINNEAPOLIS	2402824230141	020	006	LAKE AMELIA PARK	12L	17		B
MINNEAPOLIS	2402824230142	021	006	LAKE AMELIA PARK	12L	17		B
MINNEAPOLIS	2402824230143	022	006	LAKE AMELIA PARK	12L	17		B
MINNEAPOLIS	2402824230144	023	006	LAKE AMELIA PARK	12L	17		B
MINNEAPOLIS	2402824230145	024	006	LAKE AMELIA PARK	12L	17		B
MINNEAPOLIS	2402824230146		006	LAKE AMELIA PARK	12L	17		B
MINNEAPOLIS	2402824230147		006	LAKE AMELIA PARK	12L	17		B
MINNEAPOLIS	2402824230148		006	LAKE AMELIA PARK	12L	17		B
MINNEAPOLIS	2402824230149	027	005	LAKE AMELIA PARK	12L	17		B
MINNEAPOLIS	2402824230150	028	005	LAKE AMELIA PARK	12L	17		B
MINNEAPOLIS	2402824230151	023	005	LAKE AMELIA PARK	12L	17		B
MINNEAPOLIS	2402824230152	024	005	LAKE AMELIA PARK	12L	17		B
MINNEAPOLIS	2402824240045	016	003	NOKOMIS SOUTH SHORE ADDN TO MPLS	12L	17		B
MINNEAPOLIS	2402824240046	017	003	NOKOMIS SOUTH SHORE ADDN TO MPLS	12L	17		B
MINNEAPOLIS	2402824240047	018	003	NOKOMIS SOUTH SHORE ADDN TO MPLS	12L	17		B
MINNEAPOLIS	2402824240048	019	003	NOKOMIS SOUTH SHORE ADDN TO MPLS	12L	17		B
MINNEAPOLIS	2402824240049	020	003	NOKOMIS SOUTH SHORE ADDN TO MPLS	12L	17		B
MINNEAPOLIS	2402824240050	021	003	NOKOMIS SOUTH SHORE ADDN TO MPLS	12L	17		B
MINNEAPOLIS	2402824240051	022	003	NOKOMIS SOUTH SHORE ADDN TO MPLS	12L	17		B
MINNEAPOLIS	2402824240060		004	NOKOMIS SOUTH SHORE ADDN TO MPLS	12L	17		B
MINNEAPOLIS	2402824240061		004	NOKOMIS SOUTH SHORE ADDN TO MPLS	12L	17		B
MINNEAPOLIS	2402824240062		004	NOKOMIS SOUTH SHORE ADDN TO MPLS	12L	17		B
MINNEAPOLIS	2402824240063		004	NOKOMIS SOUTH SHORE ADDN TO MPLS	12L	17		B
MINNEAPOLIS	2402824240064	007	004	NOKOMIS SOUTH SHORE ADDN TO MPLS	12L	17		B
MINNEAPOLIS	2402824240065	008	004	NOKOMIS SOUTH SHORE ADDN TO MPLS	12L	17		B
MINNEAPOLIS	2402824240066	009	004	NOKOMIS SOUTH SHORE ADDN TO MPLS	12L	17		B
MINNEAPOLIS	2402824240067	010	004	NOKOMIS SOUTH SHORE ADDN TO MPLS	12L	17		B
MINNEAPOLIS	2402824240068	011	004	NOKOMIS SOUTH SHORE ADDN TO MPLS	12L	17		B
MINNEAPOLIS	2402824240069	012	004	NOKOMIS SOUTH SHORE ADDN TO MPLS	12L	17		B
MINNEAPOLIS	2402824240070	013	004	NOKOMIS SOUTH SHORE ADDN TO MPLS	12L	17		B

Exhibit-B-
Established Residential Neighborhoods in Built-Up Urban Areas

April 29, 2004

CITY	PIN	LOT	BLOCK	PLAT_NAME	RWY END	RWY END	RWY END	ZONE
MINNEAPOLIS	2402824240071	014	004	NOKOMIS SOUTH SHORE ADDN TO MPLS	12L	17		B
MINNEAPOLIS	2402824240072	015	004	NOKOMIS SOUTH SHORE ADDN TO MPLS	12L	17		B
MINNEAPOLIS	2402824240073	016	004	NOKOMIS SOUTH SHORE ADDN TO MPLS	12L	17		B
MINNEAPOLIS	2402824240074	017	004	NOKOMIS SOUTH SHORE ADDN TO MPLS	12L	17		B
MINNEAPOLIS	2402824240075	018	004	NOKOMIS SOUTH SHORE ADDN TO MPLS	12L	17		B
MINNEAPOLIS	2402824240076	019	004	NOKOMIS SOUTH SHORE ADDN TO MPLS	12L	17		B
MINNEAPOLIS	2402824240077	020	004	NOKOMIS SOUTH SHORE ADDN TO MPLS	12L	17		B
MINNEAPOLIS	2402824240078	021	004	NOKOMIS SOUTH SHORE ADDN TO MPLS	12L	17		B
MINNEAPOLIS	2402824240079	022	004	NOKOMIS SOUTH SHORE ADDN TO MPLS	12L	17		B
MINNEAPOLIS	2402824240080	023	004	NOKOMIS SOUTH SHORE ADDN TO MPLS	12L	17		B
MINNEAPOLIS	2402824240081		004	NOKOMIS SOUTH SHORE ADDN TO MPLS	12L	17		B
MINNEAPOLIS	2402824240082		004	NOKOMIS SOUTH SHORE ADDN TO MPLS	12L	17		B
MINNEAPOLIS	2402824240083	027	004	NOKOMIS SOUTH SHORE ADDN TO MPLS	12L	17		B
MINNEAPOLIS	2402824240084		004	NOKOMIS SOUTH SHORE ADDN TO MPLS	12L	17		B
MINNEAPOLIS	2402824240085		004	NOKOMIS SOUTH SHORE ADDN TO MPLS	12L	17		B
MINNEAPOLIS	2402824240086	001	005	NOKOMIS SOUTH SHORE ADDN TO MPLS	12L	17		B
MINNEAPOLIS	2402824240087	002	005	NOKOMIS SOUTH SHORE ADDN TO MPLS	12L	17		B
MINNEAPOLIS	2402824240088	003	005	NOKOMIS SOUTH SHORE ADDN TO MPLS	12L	17		B
MINNEAPOLIS	2402824240089	004	005	NOKOMIS SOUTH SHORE ADDN TO MPLS	12L	17		B
MINNEAPOLIS	2402824240090	005	005	NOKOMIS SOUTH SHORE ADDN TO MPLS	12L	17		B
MINNEAPOLIS	2402824240091	006	005	NOKOMIS SOUTH SHORE ADDN TO MPLS	12L	17		B
MINNEAPOLIS	2402824240092	007	005	NOKOMIS SOUTH SHORE ADDN TO MPLS	12L	17		B
MINNEAPOLIS	2402824240093	008	005	NOKOMIS SOUTH SHORE ADDN TO MPLS	12L	17		B
MINNEAPOLIS	2402824240094	009	005	NOKOMIS SOUTH SHORE ADDN TO MPLS	12L	17		B
MINNEAPOLIS	2402824240095	010	005	NOKOMIS SOUTH SHORE ADDN TO MPLS	12L	17		B
MINNEAPOLIS	2402824240096	011	005	NOKOMIS SOUTH SHORE ADDN TO MPLS	12L	17		B
MINNEAPOLIS	2402824240097	012	005	NOKOMIS SOUTH SHORE ADDN TO MPLS	12L	17		B
MINNEAPOLIS	2402824240098	013	005	NOKOMIS SOUTH SHORE ADDN TO MPLS	12L	17		B
MINNEAPOLIS	2402824240099	014	005	NOKOMIS SOUTH SHORE ADDN TO MPLS	12L	17		B
MINNEAPOLIS	2402824240100	015	005	NOKOMIS SOUTH SHORE ADDN TO MPLS	12L	17		B
MINNEAPOLIS	2402824240101	016	005	NOKOMIS SOUTH SHORE ADDN TO MPLS	12L	17		B
MINNEAPOLIS	2402824240102	017	005	NOKOMIS SOUTH SHORE ADDN TO MPLS	12L	17		B
MINNEAPOLIS	2402824240103	018	005	NOKOMIS SOUTH SHORE ADDN TO MPLS	12L	17		B
MINNEAPOLIS	2402824240104	019	005	NOKOMIS SOUTH SHORE ADDN TO MPLS	12L	17		B

Exhibit-B-
Established Residential Neighborhoods in Built-Up Urban Areas

April 29, 2004

CITY	PIN	LOT	BLOCK	PLAT_NAME	RWY END	RWY END	RWY END	ZONE
MINNEAPOLIS	2402824240105	020	005	NOKOMIS SOUTH SHORE ADDN TO MPLS	12L	17		B
MINNEAPOLIS	2402824240106	021	005	NOKOMIS SOUTH SHORE ADDN TO MPLS	12L	17		B
MINNEAPOLIS	2402824240107	022	005	NOKOMIS SOUTH SHORE ADDN TO MPLS	12L	17		B
MINNEAPOLIS	2402824240108	023	005	NOKOMIS SOUTH SHORE ADDN TO MPLS	12L	17		B
MINNEAPOLIS	2402824240109	024	005	NOKOMIS SOUTH SHORE ADDN TO MPLS	12L	17		B
MINNEAPOLIS	2402824240110	025	005	NOKOMIS SOUTH SHORE ADDN TO MPLS	12L	17		B
MINNEAPOLIS	2402824240111	026	005	NOKOMIS SOUTH SHORE ADDN TO MPLS	12L	17		B
MINNEAPOLIS	2402824240112		005	NOKOMIS SOUTH SHORE ADDN TO MPLS	12L	17		B
MINNEAPOLIS	2402824240113		005	NOKOMIS SOUTH SHORE ADDN TO MPLS	12L	17		B
MINNEAPOLIS	2402824240130	016	006	NOKOMIS SOUTH SHORE ADDN TO MPLS	12L	17		B
MINNEAPOLIS	2402824240131	017	006	NOKOMIS SOUTH SHORE ADDN TO MPLS	12L	17		B
MINNEAPOLIS	2402824240132	018	006	NOKOMIS SOUTH SHORE ADDN TO MPLS	12L	17		B
MINNEAPOLIS	2402824240133	019	006	NOKOMIS SOUTH SHORE ADDN TO MPLS	12L	17		B
MINNEAPOLIS	2402824240134	020	006	NOKOMIS SOUTH SHORE ADDN TO MPLS	12L	17		B
MINNEAPOLIS	2402824240135	021	006	NOKOMIS SOUTH SHORE ADDN TO MPLS	12L	17		B
MINNEAPOLIS	2402824240136	022	006	NOKOMIS SOUTH SHORE ADDN TO MPLS	12L	17		B
MINNEAPOLIS	2402824240137	023	006	NOKOMIS SOUTH SHORE ADDN TO MPLS	12L	17		B
MINNEAPOLIS	2402824240138	024	006	NOKOMIS SOUTH SHORE ADDN TO MPLS	12L	17		B
MINNEAPOLIS	2402824240139	025	006	NOKOMIS SOUTH SHORE ADDN TO MPLS	12L	17		B
MINNEAPOLIS	2402824240140	026	006	NOKOMIS SOUTH SHORE ADDN TO MPLS	12L	17		B
MINNEAPOLIS	2402824240141	027	006	NOKOMIS SOUTH SHORE ADDN TO MPLS	12L	17		B
MINNEAPOLIS	2402824240142	028	006	NOKOMIS SOUTH SHORE ADDN TO MPLS	12L	17		B
MINNEAPOLIS	2402824240143	029	006	NOKOMIS SOUTH SHORE ADDN TO MPLS	12L	17		B
MINNEAPOLIS	2402824240144	030	006	NOKOMIS SOUTH SHORE ADDN TO MPLS	12L	17		B
MINNEAPOLIS	1302824430001			UNPLATTED	12L			B
MINNEAPOLIS	2402824120097	012	004	NOKOMIS SOUTH PARK ADDN TO MPLS	12L			B
MINNEAPOLIS	2402824120098	013	004	NOKOMIS SOUTH PARK ADDN TO MPLS	12L			B
MINNEAPOLIS	2402824120099	014	004	NOKOMIS SOUTH PARK ADDN TO MPLS	12L			B
MINNEAPOLIS	2402824120100	015	004	NOKOMIS SOUTH PARK ADDN TO MPLS	12L			B
MINNEAPOLIS	2402824120101		004	NOKOMIS SOUTH PARK ADDN TO MPLS	12L			B
MINNEAPOLIS	2402824120102	017	004	NOKOMIS SOUTH PARK ADDN TO MPLS	12L			B
MINNEAPOLIS	2402824120103	018	004	NOKOMIS SOUTH PARK ADDN TO MPLS	12L			B
MINNEAPOLIS	2402824120104	019	004	NOKOMIS SOUTH PARK ADDN TO MPLS	12L			B
MINNEAPOLIS	2402824120105	020	004	NOKOMIS SOUTH PARK ADDN TO MPLS	12L			B

Established Residential Neighborhoods in Built-Up Urban Areas

April 29, 2004

CITY	PIN	LOT	BLOCK	PLAT NAME	RWY END	RWY END	RWY END	ZONE
MINNEAPOLIS	2402824120106	021	004	NOKOMIS SOUTH PARK ADDN TO MPLS	12L			B
MINNEAPOLIS	2402824120107	022	004	NOKOMIS SOUTH PARK ADDN TO MPLS	12L			B
MINNEAPOLIS	2402824120115		005	NOKOMIS SOUTH PARK ADDN TO MPLS	12L			B
MINNEAPOLIS	2402824120116		005	NOKOMIS SOUTH PARK ADDN TO MPLS	12L			B
MINNEAPOLIS	2402824120117		005	NOKOMIS SOUTH PARK ADDN TO MPLS	12L			B
MINNEAPOLIS	2402824120118	005	005	NOKOMIS SOUTH PARK ADDN TO MPLS	12L			B
MINNEAPOLIS	2402824120119	006	005	NOKOMIS SOUTH PARK ADDN TO MPLS	12L			B
MINNEAPOLIS	2402824120120	007	005	NOKOMIS SOUTH PARK ADDN TO MPLS	12L			B
MINNEAPOLIS	2402824120121	008	005	NOKOMIS SOUTH PARK ADDN TO MPLS	12L			B
MINNEAPOLIS	2402824120122	009	005	NOKOMIS SOUTH PARK ADDN TO MPLS	12L			B
MINNEAPOLIS	2402824120123	010	005	NOKOMIS SOUTH PARK ADDN TO MPLS	12L			B
MINNEAPOLIS	2402824120124	011	005	NOKOMIS SOUTH PARK ADDN TO MPLS	12L			B
MINNEAPOLIS	2402824120125	012	005	NOKOMIS SOUTH PARK ADDN TO MPLS	12L			B
MINNEAPOLIS	2402824120126	013	005	NOKOMIS SOUTH PARK ADDN TO MPLS	12L			B
MINNEAPOLIS	2402824120127	014	005	NOKOMIS SOUTH PARK ADDN TO MPLS	12L			B
MINNEAPOLIS	2402824120128	015	005	NOKOMIS SOUTH PARK ADDN TO MPLS	12L			B
MINNEAPOLIS	2402824120129	016	005	NOKOMIS SOUTH PARK ADDN TO MPLS	12L			B
MINNEAPOLIS	2402824120130	017	005	NOKOMIS SOUTH PARK ADDN TO MPLS	12L			B
MINNEAPOLIS	2402824120131	018	005	NOKOMIS SOUTH PARK ADDN TO MPLS	12L			B
MINNEAPOLIS	2402824120132	019	005	NOKOMIS SOUTH PARK ADDN TO MPLS	12L			B
MINNEAPOLIS	2402824120133	020	005	NOKOMIS SOUTH PARK ADDN TO MPLS	12L			B
MINNEAPOLIS	2402824120134	021	005	NOKOMIS SOUTH PARK ADDN TO MPLS	12L			B
MINNEAPOLIS	2402824120135	022	005	NOKOMIS SOUTH PARK ADDN TO MPLS	12L			B
MINNEAPOLIS	2402824120136	023	005	NOKOMIS SOUTH PARK ADDN TO MPLS	12L			B
MINNEAPOLIS	2402824120137	024	005	NOKOMIS SOUTH PARK ADDN TO MPLS	12L			B
MINNEAPOLIS	2402824120138	025	005	NOKOMIS SOUTH PARK ADDN TO MPLS	12L			B
MINNEAPOLIS	2402824120139	026	005	NOKOMIS SOUTH PARK ADDN TO MPLS	12L			B
MINNEAPOLIS	2402824120140	027	005	NOKOMIS SOUTH PARK ADDN TO MPLS	12L			B
MINNEAPOLIS	2402824120141	028	005	NOKOMIS SOUTH PARK ADDN TO MPLS	12L			B
MINNEAPOLIS	2402824120142	029	005	NOKOMIS SOUTH PARK ADDN TO MPLS	12L			B
MINNEAPOLIS	2402824120143	030	005	NOKOMIS SOUTH PARK ADDN TO MPLS	12L			B
MINNEAPOLIS	2402824120145	002	006	NOKOMIS SOUTH PARK ADDN TO MPLS	12L			B
MINNEAPOLIS	2402824120146	003	006	NOKOMIS SOUTH PARK ADDN TO MPLS	12L			B
MINNEAPOLIS	2402824120147	004	006	NOKOMIS SOUTH PARK ADDN TO MPLS	12L			B

Exhibit-B-
Established Residential Neighborhoods in Built-Up Urban Areas

April 29, 2004

CITY	PIN	LOT	BLOCK	PLAT_NAME	RWY END	RWY END	RWY END	ZONE
MINNEAPOLIS	2402824120148	005	006	NOKOMIS SOUTH PARK ADDN TO MPLS	12L			B
MINNEAPOLIS	2402824120149	006	006	NOKOMIS SOUTH PARK ADDN TO MPLS	12L			B
MINNEAPOLIS	2402824120150	007	006	NOKOMIS SOUTH PARK ADDN TO MPLS	12L			B
MINNEAPOLIS	2402824120151	008	006	NOKOMIS SOUTH PARK ADDN TO MPLS	12L			B
MINNEAPOLIS	2402824120153		006	NOKOMIS SOUTH PARK ADDN TO MPLS	12L			B
MINNEAPOLIS	2402824120154		006	NOKOMIS SOUTH PARK ADDN TO MPLS	12L			B
MINNEAPOLIS	2402824120155	014	006	NOKOMIS SOUTH PARK ADDN TO MPLS	12L			B
MINNEAPOLIS	2402824120156	015	006	NOKOMIS SOUTH PARK ADDN TO MPLS	12L			B
MINNEAPOLIS	2402824120157	016	006	NOKOMIS SOUTH PARK ADDN TO MPLS	12L			B
MINNEAPOLIS	2402824120158	017	006	NOKOMIS SOUTH PARK ADDN TO MPLS	12L			B
MINNEAPOLIS	2402824120159	018	006	NOKOMIS SOUTH PARK ADDN TO MPLS	12L			B
MINNEAPOLIS	2402824120160	019	006	NOKOMIS SOUTH PARK ADDN TO MPLS	12L			B
MINNEAPOLIS	2402824120161	020	006	NOKOMIS SOUTH PARK ADDN TO MPLS	12L			B
MINNEAPOLIS	2402824120162	021	006	NOKOMIS SOUTH PARK ADDN TO MPLS	12L			B
MINNEAPOLIS	2402824120163	022	006	NOKOMIS SOUTH PARK ADDN TO MPLS	12L			B
MINNEAPOLIS	2402824120164	023	006	NOKOMIS SOUTH PARK ADDN TO MPLS	12L			B
MINNEAPOLIS	2402824120165	024	006	NOKOMIS SOUTH PARK ADDN TO MPLS	12L			B
MINNEAPOLIS	2402824120166	025	006	NOKOMIS SOUTH PARK ADDN TO MPLS	12L			B
MINNEAPOLIS	2402824120167	026	006	NOKOMIS SOUTH PARK ADDN TO MPLS	12L			B
MINNEAPOLIS	2402824120168	027	006	NOKOMIS SOUTH PARK ADDN TO MPLS	12L			B
MINNEAPOLIS	2402824120169	028	006	NOKOMIS SOUTH PARK ADDN TO MPLS	12L			B
MINNEAPOLIS	2402824120170	029	006	NOKOMIS SOUTH PARK ADDN TO MPLS	12L			B
MINNEAPOLIS	2402824120171	030	006	NOKOMIS SOUTH PARK ADDN TO MPLS	12L			B
MINNEAPOLIS	2402824120179	009	007	NOKOMIS SOUTH PARK ADDN TO MPLS	12L			B
MINNEAPOLIS	2402824120180	010	007	NOKOMIS SOUTH PARK ADDN TO MPLS	12L			B
MINNEAPOLIS	2402824120181	011	007	NOKOMIS SOUTH PARK ADDN TO MPLS	12L			B
MINNEAPOLIS	2402824120182	012	007	NOKOMIS SOUTH PARK ADDN TO MPLS	12L			B
MINNEAPOLIS	2402824120183	013	007	NOKOMIS SOUTH PARK ADDN TO MPLS	12L			B
MINNEAPOLIS	2402824120184	014	007	NOKOMIS SOUTH PARK ADDN TO MPLS	12L			B
MINNEAPOLIS	2402824120185	015	007	NOKOMIS SOUTH PARK ADDN TO MPLS	12L			B
MINNEAPOLIS	2402824120186	016	007	NOKOMIS SOUTH PARK ADDN TO MPLS	12L			B
MINNEAPOLIS	2402824120187	017	007	NOKOMIS SOUTH PARK ADDN TO MPLS	12L			B
MINNEAPOLIS	2402824120188	018	007	NOKOMIS SOUTH PARK ADDN TO MPLS	12L			B
MINNEAPOLIS	2402824120189	019	007	NOKOMIS SOUTH PARK ADDN TO MPLS	12L			B

Exhibit-B-
Established Residential Neighborhoods in Built-Up Urban Areas

April 29, 2004

CITY	PIN	LOT	BLOCK	PLAT_NAME	RWY END	RWY END	RWY END	ZONE
MINNEAPOLIS	2402824120190	020	007	NOKOMIS SOUTH PARK ADDN TO MPLS	12L			B
MINNEAPOLIS	2402824120191	021	007	NOKOMIS SOUTH PARK ADDN TO MPLS	12L			B
MINNEAPOLIS	2402824120192	022	007	NOKOMIS SOUTH PARK ADDN TO MPLS	12L			B
MINNEAPOLIS	2402824120193	023	007	NOKOMIS SOUTH PARK ADDN TO MPLS	12L			B
MINNEAPOLIS	2402824120194	024	007	NOKOMIS SOUTH PARK ADDN TO MPLS	12L			B
MINNEAPOLIS	2402824120195	025	007	NOKOMIS SOUTH PARK ADDN TO MPLS	12L			B
MINNEAPOLIS	2402824120213	016	008	NOKOMIS SOUTH PARK ADDN TO MPLS	12L			B
MINNEAPOLIS	2402824120214	017	008	NOKOMIS SOUTH PARK ADDN TO MPLS	12L			B
MINNEAPOLIS	2402824120215		008	NOKOMIS SOUTH PARK ADDN TO MPLS	12L			B
MINNEAPOLIS	2402824120228	009	006	NOKOMIS SOUTH PARK ADDN TO MPLS	12L			B
MINNEAPOLIS	2402824120229	010	006	NOKOMIS SOUTH PARK ADDN TO MPLS	12L			B
MINNEAPOLIS	2402824130001	001	001	NOKOMIS SOUTH SHORE 2ND ADDN TO MPLS	12L			B
MINNEAPOLIS	2402824130002	002	001	NOKOMIS SOUTH SHORE 2ND ADDN TO MPLS	12L			B
MINNEAPOLIS	2402824130003	003	001	NOKOMIS SOUTH SHORE 2ND ADDN TO MPLS	12L			B
MINNEAPOLIS	2402824130004	004	001	NOKOMIS SOUTH SHORE 2ND ADDN TO MPLS	12L			B
MINNEAPOLIS	2402824130005	005	001	NOKOMIS SOUTH SHORE 2ND ADDN TO MPLS	12L			B
MINNEAPOLIS	2402824130006	006	001	NOKOMIS SOUTH SHORE 2ND ADDN TO MPLS	12L			B
MINNEAPOLIS	2402824130007	007	001	NOKOMIS SOUTH SHORE 2ND ADDN TO MPLS	12L			B
MINNEAPOLIS	2402824130008	008	001	NOKOMIS SOUTH SHORE 2ND ADDN TO MPLS	12L			B
MINNEAPOLIS	2402824130009	009	001	NOKOMIS SOUTH SHORE 2ND ADDN TO MPLS	12L			B
MINNEAPOLIS	2402824130010	010	001	NOKOMIS SOUTH SHORE 2ND ADDN TO MPLS	12L			B
MINNEAPOLIS	2402824130011	011	001	NOKOMIS SOUTH SHORE 2ND ADDN TO MPLS	12L			B
MINNEAPOLIS	2402824130012	012	001	NOKOMIS SOUTH SHORE 2ND ADDN TO MPLS	12L			B
MINNEAPOLIS	2402824130013	013	001	NOKOMIS SOUTH SHORE 2ND ADDN TO MPLS	12L			B
MINNEAPOLIS	2402824130014	014	001	NOKOMIS SOUTH SHORE 2ND ADDN TO MPLS	12L			B
MINNEAPOLIS	2402824130015	015	001	NOKOMIS SOUTH SHORE 2ND ADDN TO MPLS	12L			B
MINNEAPOLIS	2402824130016	016	001	NOKOMIS SOUTH SHORE 2ND ADDN TO MPLS	12L			B
MINNEAPOLIS	2402824130017	017	001	NOKOMIS SOUTH SHORE 2ND ADDN TO MPLS	12L			B
MINNEAPOLIS	2402824130018	018	001	NOKOMIS SOUTH SHORE 2ND ADDN TO MPLS	12L			B
MINNEAPOLIS	2402824130019	019	001	NOKOMIS SOUTH SHORE 2ND ADDN TO MPLS	12L			B
MINNEAPOLIS	2402824130020	020	001	NOKOMIS SOUTH SHORE 2ND ADDN TO MPLS	12L			B
MINNEAPOLIS	2402824130021	021	001	NOKOMIS SOUTH SHORE 2ND ADDN TO MPLS	12L			B
MINNEAPOLIS	2402824130022	022	001	NOKOMIS SOUTH SHORE 2ND ADDN TO MPLS	12L			B
MINNEAPOLIS	2402824130023	023	001	NOKOMIS SOUTH SHORE 2ND ADDN TO MPLS	12L			B

Exhibit-B-
Established Residential Neighborhoods in Built-Up Urban Areas

April 29, 2004

CITY	PIN	LOT	BLOCK	PLAT_NAME	RWY END	RWY END	RWY END	ZONE
MINNEAPOLIS	2402824130024	024	001	NOKOMIS SOUTH SHORE 2ND ADDN TO MPLS	12L			B
MINNEAPOLIS	2402824130025	025	001	NOKOMIS SOUTH SHORE 2ND ADDN TO MPLS	12L			B
MINNEAPOLIS	2402824130026	026	001	NOKOMIS SOUTH SHORE 2ND ADDN TO MPLS	12L			B
MINNEAPOLIS	2402824130027	027	001	NOKOMIS SOUTH SHORE 2ND ADDN TO MPLS	12L			B
MINNEAPOLIS	2402824130028	028	001	NOKOMIS SOUTH SHORE 2ND ADDN TO MPLS	12L			B
MINNEAPOLIS	2402824130029	029	001	NOKOMIS SOUTH SHORE 2ND ADDN TO MPLS	12L			B
MINNEAPOLIS	2402824130030	030	001	NOKOMIS SOUTH SHORE 2ND ADDN TO MPLS	12L			B
MINNEAPOLIS	2402824130031	001	002	NOKOMIS SOUTH SHORE 2ND ADDN TO MPLS	12L			B
MINNEAPOLIS	2402824130032	002	002	NOKOMIS SOUTH SHORE 2ND ADDN TO MPLS	12L			B
MINNEAPOLIS	2402824130033	003	002	NOKOMIS SOUTH SHORE 2ND ADDN TO MPLS	12L			B
MINNEAPOLIS	2402824130034	004	002	NOKOMIS SOUTH SHORE 2ND ADDN TO MPLS	12L			B
MINNEAPOLIS	2402824130035	005	002	NOKOMIS SOUTH SHORE 2ND ADDN TO MPLS	12L			B
MINNEAPOLIS	2402824130036	006	002	NOKOMIS SOUTH SHORE 2ND ADDN TO MPLS	12L			B
MINNEAPOLIS	2402824130037		002	NOKOMIS SOUTH SHORE 2ND ADDN TO MPLS	12L			B
MINNEAPOLIS	2402824130038		002	NOKOMIS SOUTH SHORE 2ND ADDN TO MPLS	12L			B
MINNEAPOLIS	2402824130039		002	NOKOMIS SOUTH SHORE 2ND ADDN TO MPLS	12L			B
MINNEAPOLIS	2402824130040	011	002	NOKOMIS SOUTH SHORE 2ND ADDN TO MPLS	12L			B
MINNEAPOLIS	2402824130041		002	NOKOMIS SOUTH SHORE 2ND ADDN TO MPLS	12L			B
MINNEAPOLIS	2402824130042		002	NOKOMIS SOUTH SHORE 2ND ADDN TO MPLS	12L			B
MINNEAPOLIS	2402824130043	015	002	NOKOMIS SOUTH SHORE 2ND ADDN TO MPLS	12L			B
MINNEAPOLIS	2402824130044	016	002	NOKOMIS SOUTH SHORE 2ND ADDN TO MPLS	12L			B
MINNEAPOLIS	2402824130045	017	002	NOKOMIS SOUTH SHORE 2ND ADDN TO MPLS	12L			B
MINNEAPOLIS	2402824130046	018	002	NOKOMIS SOUTH SHORE 2ND ADDN TO MPLS	12L			B
MINNEAPOLIS	2402824130047	019	002	NOKOMIS SOUTH SHORE 2ND ADDN TO MPLS	12L			B
MINNEAPOLIS	2402824130048	020	002	NOKOMIS SOUTH SHORE 2ND ADDN TO MPLS	12L			B
MINNEAPOLIS	2402824130049	021	002	NOKOMIS SOUTH SHORE 2ND ADDN TO MPLS	12L			B
MINNEAPOLIS	2402824130050	022	002	NOKOMIS SOUTH SHORE 2ND ADDN TO MPLS	12L			B
MINNEAPOLIS	2402824130051	023	002	NOKOMIS SOUTH SHORE 2ND ADDN TO MPLS	12L			B
MINNEAPOLIS	2402824130052	024	002	NOKOMIS SOUTH SHORE 2ND ADDN TO MPLS	12L			B
MINNEAPOLIS	2402824130053	025	002	NOKOMIS SOUTH SHORE 2ND ADDN TO MPLS	12L			B
MINNEAPOLIS	2402824130054	026	002	NOKOMIS SOUTH SHORE 2ND ADDN TO MPLS	12L			B
MINNEAPOLIS	2402824130055	027	002	NOKOMIS SOUTH SHORE 2ND ADDN TO MPLS	12L			B
MINNEAPOLIS	2402824130056	028	002	NOKOMIS SOUTH SHORE 2ND ADDN TO MPLS	12L			B
MINNEAPOLIS	2402824130057	029	002	NOKOMIS SOUTH SHORE 2ND ADDN TO MPLS	12L			B

Exhibit-B-
Established Residential Neighborhoods in Built-Up Urban Areas

April 29, 2004

CITY	PIN	LOT	BLOCK	PLAT NAME	RWY END	RWY END	RWY END	ZONE
MINNEAPOLIS	2402824130058	030	002	NOKOMIS SOUTH SHORE 2ND ADDN TO MPLS	12L			B
MINNEAPOLIS	2402824130059	001	003	NOKOMIS SOUTH SHORE 2ND ADDN TO MPLS	12L			B
MINNEAPOLIS	2402824130060	002	003	NOKOMIS SOUTH SHORE 2ND ADDN TO MPLS	12L			B
MINNEAPOLIS	2402824130061	003	003	NOKOMIS SOUTH SHORE 2ND ADDN TO MPLS	12L			B
MINNEAPOLIS	2402824130062	004	003	NOKOMIS SOUTH SHORE 2ND ADDN TO MPLS	12L			B
MINNEAPOLIS	2402824130063	005	003	NOKOMIS SOUTH SHORE 2ND ADDN TO MPLS	12L			B
MINNEAPOLIS	2402824130064	006	003	NOKOMIS SOUTH SHORE 2ND ADDN TO MPLS	12L			B
MINNEAPOLIS	2402824130065	007	003	NOKOMIS SOUTH SHORE 2ND ADDN TO MPLS	12L			B
MINNEAPOLIS	2402824130066	008	003	NOKOMIS SOUTH SHORE 2ND ADDN TO MPLS	12L			B
MINNEAPOLIS	2402824130067	009	003	NOKOMIS SOUTH SHORE 2ND ADDN TO MPLS	12L			B
MINNEAPOLIS	2402824130068	010	003	NOKOMIS SOUTH SHORE 2ND ADDN TO MPLS	12L			B
MINNEAPOLIS	2402824130069		003	NOKOMIS SOUTH SHORE 2ND ADDN TO MPLS	12L			B
MINNEAPOLIS	2402824130070		003	NOKOMIS SOUTH SHORE 2ND ADDN TO MPLS	12L			B
MINNEAPOLIS	2402824130071	014	003	NOKOMIS SOUTH SHORE 2ND ADDN TO MPLS	12L			B
MINNEAPOLIS	2402824130072	015	003	NOKOMIS SOUTH SHORE 2ND ADDN TO MPLS	12L			B
MINNEAPOLIS	2402824130073	016	003	NOKOMIS SOUTH SHORE 2ND ADDN TO MPLS	12L			B
MINNEAPOLIS	2402824130074		003	NOKOMIS SOUTH SHORE 2ND ADDN TO MPLS	12L			B
MINNEAPOLIS	2402824130075		003	NOKOMIS SOUTH SHORE 2ND ADDN TO MPLS	12L			B
MINNEAPOLIS	2402824130076	020	003	NOKOMIS SOUTH SHORE 2ND ADDN TO MPLS	12L			B
MINNEAPOLIS	2402824130077	021	003	NOKOMIS SOUTH SHORE 2ND ADDN TO MPLS	12L			B
MINNEAPOLIS	2402824130078	022	003	NOKOMIS SOUTH SHORE 2ND ADDN TO MPLS	12L			B
MINNEAPOLIS	2402824130079	023	003	NOKOMIS SOUTH SHORE 2ND ADDN TO MPLS	12L			B
MINNEAPOLIS	2402824130080	024	003	NOKOMIS SOUTH SHORE 2ND ADDN TO MPLS	12L			B
MINNEAPOLIS	2402824130081	025	003	NOKOMIS SOUTH SHORE 2ND ADDN TO MPLS	12L			B
MINNEAPOLIS	2402824130082	026	003	NOKOMIS SOUTH SHORE 2ND ADDN TO MPLS	12L			B
MINNEAPOLIS	2402824130083	027	003	NOKOMIS SOUTH SHORE 2ND ADDN TO MPLS	12L			B
MINNEAPOLIS	2402824130084	028	003	NOKOMIS SOUTH SHORE 2ND ADDN TO MPLS	12L			B
MINNEAPOLIS	2402824130085	029	003	NOKOMIS SOUTH SHORE 2ND ADDN TO MPLS	12L			B
MINNEAPOLIS	2402824130086	030	003	NOKOMIS SOUTH SHORE 2ND ADDN TO MPLS	12L			B
MINNEAPOLIS	2402824130087	001	004	NOKOMIS SOUTH SHORE 2ND ADDN TO MPLS	12L			B
MINNEAPOLIS	2402824130088	002	004	NOKOMIS SOUTH SHORE 2ND ADDN TO MPLS	12L			B
MINNEAPOLIS	2402824130089	003	004	NOKOMIS SOUTH SHORE 2ND ADDN TO MPLS	12L			B
MINNEAPOLIS	2402824130090	004	004	NOKOMIS SOUTH SHORE 2ND ADDN TO MPLS	12L			B
MINNEAPOLIS	2402824130091	005	004	NOKOMIS SOUTH SHORE 2ND ADDN TO MPLS	12L			B

Established Residential Neighborhoods in Built-Up Urban Areas

April 29, 2004

CITY	PIN	LOT	BLOCK	PLAT_NAME	RWY END	RWY END	RWY END	ZONE
MINNEAPOLIS	2402824130092	006	004	NOKOMIS SOUTH SHORE 2ND ADDN TO MPLS	12L			B
MINNEAPOLIS	2402824130093	007	004	NOKOMIS SOUTH SHORE 2ND ADDN TO MPLS	12L			B
MINNEAPOLIS	2402824130094	008	004	NOKOMIS SOUTH SHORE 2ND ADDN TO MPLS	12L			B
MINNEAPOLIS	2402824130095	009	004	NOKOMIS SOUTH SHORE 2ND ADDN TO MPLS	12L			B
MINNEAPOLIS	2402824130096	010	004	NOKOMIS SOUTH SHORE 2ND ADDN TO MPLS	12L			B
MINNEAPOLIS	2402824130097	011	004	NOKOMIS SOUTH SHORE 2ND ADDN TO MPLS	12L			B
MINNEAPOLIS	2402824130098	012	004	NOKOMIS SOUTH SHORE 2ND ADDN TO MPLS	12L			B
MINNEAPOLIS	2402824130099	013	004	NOKOMIS SOUTH SHORE 2ND ADDN TO MPLS	12L			B
MINNEAPOLIS	2402824130100	014	004	NOKOMIS SOUTH SHORE 2ND ADDN TO MPLS	12L			B
MINNEAPOLIS	2402824130101	015	004	NOKOMIS SOUTH SHORE 2ND ADDN TO MPLS	12L			B
MINNEAPOLIS	2402824130102	016	004	NOKOMIS SOUTH SHORE 2ND ADDN TO MPLS	12L			B
MINNEAPOLIS	2402824130103	017	004	NOKOMIS SOUTH SHORE 2ND ADDN TO MPLS	12L			B
MINNEAPOLIS	2402824130104	018	004	NOKOMIS SOUTH SHORE 2ND ADDN TO MPLS	12L			B
MINNEAPOLIS	2402824130105	019	004	NOKOMIS SOUTH SHORE 2ND ADDN TO MPLS	12L			B
MINNEAPOLIS	2402824130106	020	004	NOKOMIS SOUTH SHORE 2ND ADDN TO MPLS	12L			B
MINNEAPOLIS	2402824130107	021	004	NOKOMIS SOUTH SHORE 2ND ADDN TO MPLS	12L			B
MINNEAPOLIS	2402824130108	022	004	NOKOMIS SOUTH SHORE 2ND ADDN TO MPLS	12L			B
MINNEAPOLIS	2402824130109	023	004	NOKOMIS SOUTH SHORE 2ND ADDN TO MPLS	12L			B
MINNEAPOLIS	2402824130110	024	004	NOKOMIS SOUTH SHORE 2ND ADDN TO MPLS	12L			B
MINNEAPOLIS	2402824130111	025	004	NOKOMIS SOUTH SHORE 2ND ADDN TO MPLS	12L			B
MINNEAPOLIS	2402824130112	026	004	NOKOMIS SOUTH SHORE 2ND ADDN TO MPLS	12L			B
MINNEAPOLIS	2402824130113	027	004	NOKOMIS SOUTH SHORE 2ND ADDN TO MPLS	12L			B
MINNEAPOLIS	2402824130114	028	004	NOKOMIS SOUTH SHORE 2ND ADDN TO MPLS	12L			B
MINNEAPOLIS	2402824130115	029	004	NOKOMIS SOUTH SHORE 2ND ADDN TO MPLS	12L			B
MINNEAPOLIS	2402824130116	030	004	NOKOMIS SOUTH SHORE 2ND ADDN TO MPLS	12L			B
MINNEAPOLIS	2402824130117	001	005	NOKOMIS SOUTH SHORE 2ND ADDN TO MPLS	12L			B
MINNEAPOLIS	2402824130118	002	005	NOKOMIS SOUTH SHORE 2ND ADDN TO MPLS	12L			B
MINNEAPOLIS	2402824130119	003	005	NOKOMIS SOUTH SHORE 2ND ADDN TO MPLS	12L			B
MINNEAPOLIS	2402824130120	004	005	NOKOMIS SOUTH SHORE 2ND ADDN TO MPLS	12L			B
MINNEAPOLIS	2402824130121	005	005	NOKOMIS SOUTH SHORE 2ND ADDN TO MPLS	12L			B
MINNEAPOLIS	2402824130122	006	005	NOKOMIS SOUTH SHORE 2ND ADDN TO MPLS	12L			B
MINNEAPOLIS	2402824130123	007	005	NOKOMIS SOUTH SHORE 2ND ADDN TO MPLS	12L			B
MINNEAPOLIS	2402824130124	008	005	NOKOMIS SOUTH SHORE 2ND ADDN TO MPLS	12L			B
MINNEAPOLIS	2402824130125	009	005	NOKOMIS SOUTH SHORE 2ND ADDN TO MPLS	12L			B

Established Residential Neighborhoods in Built-Up Urban Areas

April 29, 2004

CITY	PIN	LOT	BLOCK	PLAT_NAME	RWY END	RWY END	RWY END	ZONE
MINNEAPOLIS	2402824130126	010	005	NOKOMIS SOUTH SHORE 2ND ADDN TO MPLS	12L			B
MINNEAPOLIS	2402824130127	011	005	NOKOMIS SOUTH SHORE 2ND ADDN TO MPLS	12L			B
MINNEAPOLIS	2402824130128	012	005	NOKOMIS SOUTH SHORE 2ND ADDN TO MPLS	12L			B
MINNEAPOLIS	2402824130129	013	005	NOKOMIS SOUTH SHORE 2ND ADDN TO MPLS	12L			B
MINNEAPOLIS	2402824130130	014	005	NOKOMIS SOUTH SHORE 2ND ADDN TO MPLS	12L			B
MINNEAPOLIS	2402824130131	015	005	NOKOMIS SOUTH SHORE 2ND ADDN TO MPLS	12L			B
MINNEAPOLIS	2402824130132	016	005	NOKOMIS SOUTH SHORE 2ND ADDN TO MPLS	12L			B
MINNEAPOLIS	2402824130133	017	005	NOKOMIS SOUTH SHORE 2ND ADDN TO MPLS	12L			B
MINNEAPOLIS	2402824130134	018	005	NOKOMIS SOUTH SHORE 2ND ADDN TO MPLS	12L			B
MINNEAPOLIS	2402824130135	019	005	NOKOMIS SOUTH SHORE 2ND ADDN TO MPLS	12L			B
MINNEAPOLIS	2402824130136	020	005	NOKOMIS SOUTH SHORE 2ND ADDN TO MPLS	12L			B
MINNEAPOLIS	2402824130137	021	005	NOKOMIS SOUTH SHORE 2ND ADDN TO MPLS	12L			B
MINNEAPOLIS	2402824130138	022	005	NOKOMIS SOUTH SHORE 2ND ADDN TO MPLS	12L			B
MINNEAPOLIS	2402824130139	023	005	NOKOMIS SOUTH SHORE 2ND ADDN TO MPLS	12L			B
MINNEAPOLIS	2402824130140	024	005	NOKOMIS SOUTH SHORE 2ND ADDN TO MPLS	12L			B
MINNEAPOLIS	2402824130141	025	005	NOKOMIS SOUTH SHORE 2ND ADDN TO MPLS	12L			B
MINNEAPOLIS	2402824130142	026	005	NOKOMIS SOUTH SHORE 2ND ADDN TO MPLS	12L			B
MINNEAPOLIS	2402824130143	027	005	NOKOMIS SOUTH SHORE 2ND ADDN TO MPLS	12L			B
MINNEAPOLIS	2402824130144	028	005	NOKOMIS SOUTH SHORE 2ND ADDN TO MPLS	12L			B
MINNEAPOLIS	2402824130145	029	005	NOKOMIS SOUTH SHORE 2ND ADDN TO MPLS	12L			B
MINNEAPOLIS	2402824130146	030	005	NOKOMIS SOUTH SHORE 2ND ADDN TO MPLS	12L			B
MINNEAPOLIS	2402824130147	001	006	NOKOMIS SOUTH SHORE 2ND ADDN TO MPLS	12L			B
MINNEAPOLIS	2402824130148	002	006	NOKOMIS SOUTH SHORE 2ND ADDN TO MPLS	12L			B
MINNEAPOLIS	2402824130149	003	006	NOKOMIS SOUTH SHORE 2ND ADDN TO MPLS	12L			B
MINNEAPOLIS	2402824130150	004	006	NOKOMIS SOUTH SHORE 2ND ADDN TO MPLS	12L			B
MINNEAPOLIS	2402824130151	005	006	NOKOMIS SOUTH SHORE 2ND ADDN TO MPLS	12L			B
MINNEAPOLIS	2402824130152	006	006	NOKOMIS SOUTH SHORE 2ND ADDN TO MPLS	12L			B
MINNEAPOLIS	2402824130153	007	006	NOKOMIS SOUTH SHORE 2ND ADDN TO MPLS	12L			B
MINNEAPOLIS	2402824130154	008	006	NOKOMIS SOUTH SHORE 2ND ADDN TO MPLS	12L			B
MINNEAPOLIS	2402824130155	009	006	NOKOMIS SOUTH SHORE 2ND ADDN TO MPLS	12L			B
MINNEAPOLIS	2402824130156	010	006	NOKOMIS SOUTH SHORE 2ND ADDN TO MPLS	12L			B
MINNEAPOLIS	2402824130157	011	006	NOKOMIS SOUTH SHORE 2ND ADDN TO MPLS	12L			B
MINNEAPOLIS	2402824130158	012	006	NOKOMIS SOUTH SHORE 2ND ADDN TO MPLS	12L			B
MINNEAPOLIS	2402824130159	013	006	NOKOMIS SOUTH SHORE 2ND ADDN TO MPLS	12L			B

Exhibit-B-
Established Residential Neighborhoods in Built-Up Urban Areas

April 29, 2004

CITY	PIN	LOT	BLOCK	PLAT NAME	RWY END	RWY END	RWY END	ZONE
MINNEAPOLIS	2402824130160	014	006	NOKOMIS SOUTH SHORE 2ND ADDN TO MPLS	12L			B
MINNEAPOLIS	2402824130161	015	006	NOKOMIS SOUTH SHORE 2ND ADDN TO MPLS	12L			B
MINNEAPOLIS	2402824130162	016	006	NOKOMIS SOUTH SHORE 2ND ADDN TO MPLS	12L			B
MINNEAPOLIS	2402824130163	017	006	NOKOMIS SOUTH SHORE 2ND ADDN TO MPLS	12L			B
MINNEAPOLIS	2402824130164	018	006	NOKOMIS SOUTH SHORE 2ND ADDN TO MPLS	12L			B
MINNEAPOLIS	2402824130165	019	006	NOKOMIS SOUTH SHORE 2ND ADDN TO MPLS	12L			B
MINNEAPOLIS	2402824130166	020	006	NOKOMIS SOUTH SHORE 2ND ADDN TO MPLS	12L			B
MINNEAPOLIS	2402824130167	021	006	NOKOMIS SOUTH SHORE 2ND ADDN TO MPLS	12L			B
MINNEAPOLIS	2402824130168	022	006	NOKOMIS SOUTH SHORE 2ND ADDN TO MPLS	12L			B
MINNEAPOLIS	2402824130169	023	006	NOKOMIS SOUTH SHORE 2ND ADDN TO MPLS	12L			B
MINNEAPOLIS	2402824130170	024	006	NOKOMIS SOUTH SHORE 2ND ADDN TO MPLS	12L			B
MINNEAPOLIS	2402824130171	025	006	NOKOMIS SOUTH SHORE 2ND ADDN TO MPLS	12L			B
MINNEAPOLIS	2402824130172	026	006	NOKOMIS SOUTH SHORE 2ND ADDN TO MPLS	12L			B
MINNEAPOLIS	2402824130173	027	006	NOKOMIS SOUTH SHORE 2ND ADDN TO MPLS	12L			B
MINNEAPOLIS	2402824130174	028	006	NOKOMIS SOUTH SHORE 2ND ADDN TO MPLS	12L			B
MINNEAPOLIS	2402824130175	029	006	NOKOMIS SOUTH SHORE 2ND ADDN TO MPLS	12L			B
MINNEAPOLIS	2402824130176	030	006	NOKOMIS SOUTH SHORE 2ND ADDN TO MPLS	12L			B
MINNEAPOLIS	2402824130177	001	007	NOKOMIS SOUTH SHORE 2ND ADDN TO MPLS	12L			B
MINNEAPOLIS	2402824130178	002	007	NOKOMIS SOUTH SHORE 2ND ADDN TO MPLS	12L			B
MINNEAPOLIS	2402824130179	003	007	NOKOMIS SOUTH SHORE 2ND ADDN TO MPLS	12L			B
MINNEAPOLIS	2402824130180	004	007	NOKOMIS SOUTH SHORE 2ND ADDN TO MPLS	12L			B
MINNEAPOLIS	2402824130181	005	007	NOKOMIS SOUTH SHORE 2ND ADDN TO MPLS	12L			B
MINNEAPOLIS	2402824130182	006	007	NOKOMIS SOUTH SHORE 2ND ADDN TO MPLS	12L			B
MINNEAPOLIS	2402824130183	007	007	NOKOMIS SOUTH SHORE 2ND ADDN TO MPLS	12L			B
MINNEAPOLIS	2402824130184	008	007	NOKOMIS SOUTH SHORE 2ND ADDN TO MPLS	12L			B
MINNEAPOLIS	2402824130185	009	007	NOKOMIS SOUTH SHORE 2ND ADDN TO MPLS	12L			B
MINNEAPOLIS	2402824130186	010	007	NOKOMIS SOUTH SHORE 2ND ADDN TO MPLS	12L			B
MINNEAPOLIS	2402824130187	011	007	NOKOMIS SOUTH SHORE 2ND ADDN TO MPLS	12L			B
MINNEAPOLIS	2402824130188	012	007	NOKOMIS SOUTH SHORE 2ND ADDN TO MPLS	12L			B
MINNEAPOLIS	2402824130189	013	007	NOKOMIS SOUTH SHORE 2ND ADDN TO MPLS	12L			B
MINNEAPOLIS	2402824130190	014	007	NOKOMIS SOUTH SHORE 2ND ADDN TO MPLS	12L			B
MINNEAPOLIS	2402824130191	015	007	NOKOMIS SOUTH SHORE 2ND ADDN TO MPLS	12L			B
MINNEAPOLIS	2402824130192	016	007	NOKOMIS SOUTH SHORE 2ND ADDN TO MPLS	12L			B
MINNEAPOLIS	2402824130193	017	007	NOKOMIS SOUTH SHORE 2ND ADDN TO MPLS	12L			B

Established Residential Neighborhoods in Built-Up Urban Areas

April 29, 2004

CITY	PIN	LOT	BLOCK	PLAT_NAME	RWY END	RWY END	RWY END	ZONE
MINNEAPOLIS	2402824130194	018	007	NOKOMIS SOUTH SHORE 2ND ADDN TO MPLS	12L			B
MINNEAPOLIS	2402824130195	019	007	NOKOMIS SOUTH SHORE 2ND ADDN TO MPLS	12L			B
MINNEAPOLIS	2402824130196	020	007	NOKOMIS SOUTH SHORE 2ND ADDN TO MPLS	12L			B
MINNEAPOLIS	2402824130197	021	007	NOKOMIS SOUTH SHORE 2ND ADDN TO MPLS	12L			B
MINNEAPOLIS	2402824130198	022	007	NOKOMIS SOUTH SHORE 2ND ADDN TO MPLS	12L			B
MINNEAPOLIS	2402824130199	023	007	NOKOMIS SOUTH SHORE 2ND ADDN TO MPLS	12L			B
MINNEAPOLIS	2402824130200	024	007	NOKOMIS SOUTH SHORE 2ND ADDN TO MPLS	12L			B
MINNEAPOLIS	2402824130201	025	007	NOKOMIS SOUTH SHORE 2ND ADDN TO MPLS	12L			B
MINNEAPOLIS	2402824130202	026	007	NOKOMIS SOUTH SHORE 2ND ADDN TO MPLS	12L			B
MINNEAPOLIS	2402824130203	027	007	NOKOMIS SOUTH SHORE 2ND ADDN TO MPLS	12L			B
MINNEAPOLIS	2402824130204	028	007	NOKOMIS SOUTH SHORE 2ND ADDN TO MPLS	12L			B
MINNEAPOLIS	2402824130205	029	007	NOKOMIS SOUTH SHORE 2ND ADDN TO MPLS	12L			B
MINNEAPOLIS	2402824130206	030	007	NOKOMIS SOUTH SHORE 2ND ADDN TO MPLS	12L			B
MINNEAPOLIS	2402824130207	001	008	NOKOMIS SOUTH SHORE 2ND ADDN TO MPLS	12L			B
MINNEAPOLIS	2402824130208	002	008	NOKOMIS SOUTH SHORE 2ND ADDN TO MPLS	12L			B
MINNEAPOLIS	2402824130209	003	008	NOKOMIS SOUTH SHORE 2ND ADDN TO MPLS	12L			B
MINNEAPOLIS	2402824130210	004	008	NOKOMIS SOUTH SHORE 2ND ADDN TO MPLS	12L			B
MINNEAPOLIS	2402824130211	005	008	NOKOMIS SOUTH SHORE 2ND ADDN TO MPLS	12L			B
MINNEAPOLIS	2402824130212	006	008	NOKOMIS SOUTH SHORE 2ND ADDN TO MPLS	12L			B
MINNEAPOLIS	2402824130214	009	008	NOKOMIS SOUTH SHORE 2ND ADDN TO MPLS	12L			B
MINNEAPOLIS	2402824130215	010	008	NOKOMIS SOUTH SHORE 2ND ADDN TO MPLS	12L			B
MINNEAPOLIS	2402824130216	011	008	NOKOMIS SOUTH SHORE 2ND ADDN TO MPLS	12L			B
MINNEAPOLIS	2402824130217	012	008	NOKOMIS SOUTH SHORE 2ND ADDN TO MPLS	12L			B
MINNEAPOLIS	2402824130218	013	008	NOKOMIS SOUTH SHORE 2ND ADDN TO MPLS	12L			B
MINNEAPOLIS	2402824130219	014	008	NOKOMIS SOUTH SHORE 2ND ADDN TO MPLS	12L			B
MINNEAPOLIS	2402824130220	015	008	NOKOMIS SOUTH SHORE 2ND ADDN TO MPLS	12L			B
MINNEAPOLIS	2402824130221	016	008	NOKOMIS SOUTH SHORE 2ND ADDN TO MPLS	12L			B
MINNEAPOLIS	2402824130222	017	008	NOKOMIS SOUTH SHORE 2ND ADDN TO MPLS	12L			B
MINNEAPOLIS	2402824130223	018	008	NOKOMIS SOUTH SHORE 2ND ADDN TO MPLS	12L			B
MINNEAPOLIS	2402824130224	019	008	NOKOMIS SOUTH SHORE 2ND ADDN TO MPLS	12L			B
MINNEAPOLIS	2402824130225	020	008	NOKOMIS SOUTH SHORE 2ND ADDN TO MPLS	12L			B
MINNEAPOLIS	2402824130226	021	008	NOKOMIS SOUTH SHORE 2ND ADDN TO MPLS	12L			B
MINNEAPOLIS	2402824130227	022	008	NOKOMIS SOUTH SHORE 2ND ADDN TO MPLS	12L			B
MINNEAPOLIS	2402824130228	023	008	NOKOMIS SOUTH SHORE 2ND ADDN TO MPLS	12L			B

Established Residential Neighborhoods in Built-Up Urban Areas

April 29, 2004

CITY	PIN	LOT	BLOCK	PLAT NAME	RWY END	RWY END	RWY END	ZONE
MINNEAPOLIS	2402824130229	024	008	NOKOMIS SOUTH SHORE 2ND ADDN TO MPLS	12L			B
MINNEAPOLIS	2402824130230	025	008	NOKOMIS SOUTH SHORE 2ND ADDN TO MPLS	12L			B
MINNEAPOLIS	2402824130231	026	008	NOKOMIS SOUTH SHORE 2ND ADDN TO MPLS	12L			B
MINNEAPOLIS	2402824130232	027	008	NOKOMIS SOUTH SHORE 2ND ADDN TO MPLS	12L			B
MINNEAPOLIS	2402824130233	028	008	NOKOMIS SOUTH SHORE 2ND ADDN TO MPLS	12L			B
MINNEAPOLIS	2402824130234	029	008	NOKOMIS SOUTH SHORE 2ND ADDN TO MPLS	12L			B
MINNEAPOLIS	2402824130235	030	008	NOKOMIS SOUTH SHORE 2ND ADDN TO MPLS	12L			B
MINNEAPOLIS	2402824130236	007	008	NOKOMIS SOUTH SHORE 2ND ADDN TO MPLS	12L			B
MINNEAPOLIS	2402824130237	008	008	NOKOMIS SOUTH SHORE 2ND ADDN TO MPLS	12L			B
MINNEAPOLIS	2402824210002	001	008	LAKE NOKOMIS SHORES	12L			B
MINNEAPOLIS	2402824210003		008	LAKE NOKOMIS SHORES	12L			B
MINNEAPOLIS	2402824210004		008	LAKE NOKOMIS SHORES	12L			B
MINNEAPOLIS	2402824210005	006	008	LAKE NOKOMIS SHORES	12L			B
MINNEAPOLIS	2402824210006	007	008	LAKE NOKOMIS SHORES	12L			B
MINNEAPOLIS	2402824210007	008	008	LAKE NOKOMIS SHORES	12L			B
MINNEAPOLIS	2402824210011		009	LAKE NOKOMIS SHORES	12L			B
MINNEAPOLIS	2402824210012	006	009	LAKE NOKOMIS SHORES	12L			B
MINNEAPOLIS	2402824210013	007	009	LAKE NOKOMIS SHORES	12L			B
MINNEAPOLIS	2402824210014	008	009	LAKE NOKOMIS SHORES	12L			B
MINNEAPOLIS	2402824210015	009	009	LAKE NOKOMIS SHORES	12L			B
MINNEAPOLIS	2402824210016	010	009	LAKE NOKOMIS SHORES	12L			B
MINNEAPOLIS	2402824210017	011	009	LAKE NOKOMIS SHORES	12L			B
MINNEAPOLIS	2402824210018	012	009	LAKE NOKOMIS SHORES	12L			B
MINNEAPOLIS	2402824210019	013	009	LAKE NOKOMIS SHORES	12L			B
MINNEAPOLIS	2402824210020	014	009	LAKE NOKOMIS SHORES	12L			B
MINNEAPOLIS	2402824210021		009	LAKE NOKOMIS SHORES	12L			B
MINNEAPOLIS	2402824210022		009	LAKE NOKOMIS SHORES	12L			B
MINNEAPOLIS	2402824210023		009	LAKE NOKOMIS SHORES	12L			B
MINNEAPOLIS	2402824210024		009	LAKE NOKOMIS SHORES	12L			B
MINNEAPOLIS	2402824210025	021	009	LAKE NOKOMIS SHORES	12L			B
MINNEAPOLIS	2402824210026	022	009	LAKE NOKOMIS SHORES	12L			B
MINNEAPOLIS	2402824210027	023	009	LAKE NOKOMIS SHORES	12L			B
MINNEAPOLIS	2402824210028	024	009	LAKE NOKOMIS SHORES	12L			B
MINNEAPOLIS	2402824210029	025	009	LAKE NOKOMIS SHORES	12L			B

Exhibit-B-
Established Residential Neighborhoods in Built-Up Urban Areas

April 29, 2004

CITY	PIN	LOT	BLOCK	PLAT_NAME	RWY END	RWY END	RWY END	ZONE
MINNEAPOLIS	2402824210030	026	009	LAKE NOKOMIS SHORES	12L			B
MINNEAPOLIS	2402824210031	027	009	LAKE NOKOMIS SHORES	12L			B
MINNEAPOLIS	2402824210032	028	009	LAKE NOKOMIS SHORES	12L			B
MINNEAPOLIS	2402824210035	001	010	LAKE NOKOMIS SHORES	12L			B
MINNEAPOLIS	2402824210036	002	010	LAKE NOKOMIS SHORES	12L			B
MINNEAPOLIS	2402824210037	003	010	LAKE NOKOMIS SHORES	12L			B
MINNEAPOLIS	2402824210038	004	010	LAKE NOKOMIS SHORES	12L			B
MINNEAPOLIS	2402824210039		010	LAKE NOKOMIS SHORES	12L			B
MINNEAPOLIS	2402824210040		010	LAKE NOKOMIS SHORES	12L			B
MINNEAPOLIS	2402824210041		010	LAKE NOKOMIS SHORES	12L			B
MINNEAPOLIS	2402824210042		010	LAKE NOKOMIS SHORES	12L			B
MINNEAPOLIS	2402824210043	010	010	LAKE NOKOMIS SHORES	12L			B
MINNEAPOLIS	2402824210044	011	010	LAKE NOKOMIS SHORES	12L			B
MINNEAPOLIS	2402824210045	012	010	LAKE NOKOMIS SHORES	12L			B
MINNEAPOLIS	2402824210046	013	010	LAKE NOKOMIS SHORES	12L			B
MINNEAPOLIS	2402824210047	014	010	LAKE NOKOMIS SHORES	12L			B
MINNEAPOLIS	2402824210048	015	010	LAKE NOKOMIS SHORES	12L			B
MINNEAPOLIS	2402824210049	016	010	LAKE NOKOMIS SHORES	12L			B
MINNEAPOLIS	2402824210050		010	LAKE NOKOMIS SHORES	12L			B
MINNEAPOLIS	2402824210055	024	010	LAKE NOKOMIS SHORES	12L			B
MINNEAPOLIS	2402824210056	025	010	LAKE NOKOMIS SHORES	12L			B
MINNEAPOLIS	2402824210057	026	010	LAKE NOKOMIS SHORES	12L			B
MINNEAPOLIS	2402824210058	027	010	LAKE NOKOMIS SHORES	12L			B
MINNEAPOLIS	2402824210059	028	010	LAKE NOKOMIS SHORES	12L			B
MINNEAPOLIS	2402824210060		010	LAKE NOKOMIS SHORES	12L			B
MINNEAPOLIS	2402824210061		010	LAKE NOKOMIS SHORES	12L			B
MINNEAPOLIS	2402824210062		010	LAKE NOKOMIS SHORES	12L			B
MINNEAPOLIS	2402824210063	033	010	LAKE NOKOMIS SHORES	12L			B
MINNEAPOLIS	2402824210064	034	010	LAKE NOKOMIS SHORES	12L			B
MINNEAPOLIS	2402824210065	035	010	LAKE NOKOMIS SHORES	12L			B
MINNEAPOLIS	2402824210066		011	LAKE NOKOMIS SHORES	12L			B
MINNEAPOLIS	2402824210067		011	LAKE NOKOMIS SHORES	12L			B
MINNEAPOLIS	2402824210068		011	LAKE NOKOMIS SHORES	12L			B
MINNEAPOLIS	2402824210069		011	LAKE NOKOMIS SHORES	12L			B

Exhibit-B-
Established Residential Neighborhoods in Built-Up Urban Areas

April 29, 2004

CITY	PIN	LOT	BLOCK	PLAT NAME	RWY END	RWY END	RWY END	ZONE
MINNEAPOLIS	2402824210070		011	LAKE NOKOMIS SHORES	12L			B
MINNEAPOLIS	2402824210071	008	011	LAKE NOKOMIS SHORES	12L			B
MINNEAPOLIS	2402824210072	009	011	LAKE NOKOMIS SHORES	12L			B
MINNEAPOLIS	2402824210073	010	011	LAKE NOKOMIS SHORES	12L			B
MINNEAPOLIS	2402824210074		012	LAKE NOKOMIS SHORES	12L			B
MINNEAPOLIS	2402824210075		012	LAKE NOKOMIS SHORES	12L			B
MINNEAPOLIS	2402824210076	004	012	LAKE NOKOMIS SHORES	12L			B
MINNEAPOLIS	2402824210077	005	012	LAKE NOKOMIS SHORES	12L			B
MINNEAPOLIS	2402824210078	006	012	LAKE NOKOMIS SHORES	12L			B
MINNEAPOLIS	2402824210079	007	012	LAKE NOKOMIS SHORES	12L			B
MINNEAPOLIS	2402824210080	008	012	LAKE NOKOMIS SHORES	12L			B
MINNEAPOLIS	2402824210081	009	012	LAKE NOKOMIS SHORES	12L			B
MINNEAPOLIS	2402824210082	010	012	LAKE NOKOMIS SHORES	12L			B
MINNEAPOLIS	2402824210083	011	012	LAKE NOKOMIS SHORES	12L			B
MINNEAPOLIS	2402824210084	012	012	LAKE NOKOMIS SHORES	12L			B
MINNEAPOLIS	2402824210085	013	012	LAKE NOKOMIS SHORES	12L			B
MINNEAPOLIS	2402824210086	014	012	LAKE NOKOMIS SHORES	12L			B
MINNEAPOLIS	2402824210087	015	012	LAKE NOKOMIS SHORES	12L			B
MINNEAPOLIS	2402824210088	016	012	LAKE NOKOMIS SHORES	12L			B
MINNEAPOLIS	2402824210089	017	012	LAKE NOKOMIS SHORES	12L			B
MINNEAPOLIS	2402824210090	018	012	LAKE NOKOMIS SHORES	12L			B
MINNEAPOLIS	2402824210091	019	012	LAKE NOKOMIS SHORES	12L			B
MINNEAPOLIS	2402824210092	020	012	LAKE NOKOMIS SHORES	12L			B
MINNEAPOLIS	2402824210093	021	012	LAKE NOKOMIS SHORES	12L			B
MINNEAPOLIS	2402824210094	022	012	LAKE NOKOMIS SHORES	12L			B
MINNEAPOLIS	2402824210095	023	012	LAKE NOKOMIS SHORES	12L			B
MINNEAPOLIS	2402824210096	024	012	LAKE NOKOMIS SHORES	12L			B
MINNEAPOLIS	2402824210097	025	012	LAKE NOKOMIS SHORES	12L			B
MINNEAPOLIS	2402824210098	026	012	LAKE NOKOMIS SHORES	12L			B
MINNEAPOLIS	2402824210099	027	012	LAKE NOKOMIS SHORES	12L			B
MINNEAPOLIS	2402824210100	028	012	LAKE NOKOMIS SHORES	12L			B
MINNEAPOLIS	2402824210101	029	012	LAKE NOKOMIS SHORES	12L			B
MINNEAPOLIS	2402824210102	030	012	LAKE NOKOMIS SHORES	12L			B
MINNEAPOLIS	2402824210103			LAKE NOKOMIS SHORES	12L			B

Exhibit-B-
Established Residential Neighborhoods in Built-Up Urban Areas

April 29, 2004

CITY	PIN	LOT	BLOCK	PLAT NAME	RWY END	RWY END	RWY END	ZONE
MINNEAPOLIS	2402824210104			LAKE NOKOMIS SHORES	12L			B
MINNEAPOLIS	2402824240001		001	NOKOMIS SOUTH SHORE ADDN TO MPLS	12L			B
MINNEAPOLIS	2402824240002	001	002	NOKOMIS SOUTH SHORE ADDN TO MPLS	12L			B
MINNEAPOLIS	2402824240003	002	002	NOKOMIS SOUTH SHORE ADDN TO MPLS	12L			B
MINNEAPOLIS	2402824240004	003	002	NOKOMIS SOUTH SHORE ADDN TO MPLS	12L			B
MINNEAPOLIS	2402824240005	004	002	NOKOMIS SOUTH SHORE ADDN TO MPLS	12L			B
MINNEAPOLIS	2402824240006	005	002	NOKOMIS SOUTH SHORE ADDN TO MPLS	12L			B
MINNEAPOLIS	2402824240007	006	002	NOKOMIS SOUTH SHORE ADDN TO MPLS	12L			B
MINNEAPOLIS	2402824240008	007	002	NOKOMIS SOUTH SHORE ADDN TO MPLS	12L			B
MINNEAPOLIS	2402824240009	008	002	NOKOMIS SOUTH SHORE ADDN TO MPLS	12L			B
MINNEAPOLIS	2402824240010	009	002	NOKOMIS SOUTH SHORE ADDN TO MPLS	12L			B
MINNEAPOLIS	2402824240011	010	002	NOKOMIS SOUTH SHORE ADDN TO MPLS	12L			B
MINNEAPOLIS	2402824240012	011	002	NOKOMIS SOUTH SHORE ADDN TO MPLS	12L			B
MINNEAPOLIS	2402824240013		002	NOKOMIS SOUTH SHORE ADDN TO MPLS	12L			B
MINNEAPOLIS	2402824240014	014	002	NOKOMIS SOUTH SHORE ADDN TO MPLS	12L			B
MINNEAPOLIS	2402824240015	015	002	NOKOMIS SOUTH SHORE ADDN TO MPLS	12L			B
MINNEAPOLIS	2402824240016	016	002	NOKOMIS SOUTH SHORE ADDN TO MPLS	12L			B
MINNEAPOLIS	2402824240017	017	002	NOKOMIS SOUTH SHORE ADDN TO MPLS	12L			B
MINNEAPOLIS	2402824240018	018	002	NOKOMIS SOUTH SHORE ADDN TO MPLS	12L			B
MINNEAPOLIS	2402824240019	019	002	NOKOMIS SOUTH SHORE ADDN TO MPLS	12L			B
MINNEAPOLIS	2402824240020	020	002	NOKOMIS SOUTH SHORE ADDN TO MPLS	12L			B
MINNEAPOLIS	2402824240021	021	002	NOKOMIS SOUTH SHORE ADDN TO MPLS	12L			B
MINNEAPOLIS	2402824240022	022	002	NOKOMIS SOUTH SHORE ADDN TO MPLS	12L			B
MINNEAPOLIS	2402824240023	023	002	NOKOMIS SOUTH SHORE ADDN TO MPLS	12L			B
MINNEAPOLIS	2402824240024	024	002	NOKOMIS SOUTH SHORE ADDN TO MPLS	12L			B
MINNEAPOLIS	2402824240025	025	002	NOKOMIS SOUTH SHORE ADDN TO MPLS	12L			B
MINNEAPOLIS	2402824240026	026	002	NOKOMIS SOUTH SHORE ADDN TO MPLS	12L			B
MINNEAPOLIS	2402824240027	027	002	NOKOMIS SOUTH SHORE ADDN TO MPLS	12L			B
MINNEAPOLIS	2402824240028	028	002	NOKOMIS SOUTH SHORE ADDN TO MPLS	12L			B
MINNEAPOLIS	2402824240029	029	002	NOKOMIS SOUTH SHORE ADDN TO MPLS	12L			B
MINNEAPOLIS	2402824240030	030	002	NOKOMIS SOUTH SHORE ADDN TO MPLS	12L			B
MINNEAPOLIS	2402824240031	001	003	NOKOMIS SOUTH SHORE ADDN TO MPLS	12L			B
MINNEAPOLIS	2402824240032	002	003	NOKOMIS SOUTH SHORE ADDN TO MPLS	12L			B
MINNEAPOLIS	2402824240033	003	003	NOKOMIS SOUTH SHORE ADDN TO MPLS	12L			B

Established Residential Neighborhoods in Built-Up Urban Areas

April 29, 2004

CITY	PIN	LOT	BLOCK	PLAT NAME	RWY END	RWY END	RWY END	ZONE
MINNEAPOLIS	2402824240034	004	003	NOKOMIS SOUTH SHORE ADDN TO MPLS	12L			B
MINNEAPOLIS	2402824240035	005	003	NOKOMIS SOUTH SHORE ADDN TO MPLS	12L			B
MINNEAPOLIS	2402824240036	006	003	NOKOMIS SOUTH SHORE ADDN TO MPLS	12L			B
MINNEAPOLIS	2402824240037		003	NOKOMIS SOUTH SHORE ADDN TO MPLS	12L			B
MINNEAPOLIS	2402824240038		003	NOKOMIS SOUTH SHORE ADDN TO MPLS	12L			B
MINNEAPOLIS	2402824240039	010	003	NOKOMIS SOUTH SHORE ADDN TO MPLS	12L			B
MINNEAPOLIS	2402824240040	011	003	NOKOMIS SOUTH SHORE ADDN TO MPLS	12L			B
MINNEAPOLIS	2402824240041	012	003	NOKOMIS SOUTH SHORE ADDN TO MPLS	12L			B
MINNEAPOLIS	2402824240042	013	003	NOKOMIS SOUTH SHORE ADDN TO MPLS	12L			B
MINNEAPOLIS	2402824240043	014	003	NOKOMIS SOUTH SHORE ADDN TO MPLS	12L			B
MINNEAPOLIS	2402824240044	015	003	NOKOMIS SOUTH SHORE ADDN TO MPLS	12L			B
MINNEAPOLIS	2402824240052	023	003	NOKOMIS SOUTH SHORE ADDN TO MPLS	12L			B
MINNEAPOLIS	2402824240053	024	003	NOKOMIS SOUTH SHORE ADDN TO MPLS	12L			B
MINNEAPOLIS	2402824240054	025	003	NOKOMIS SOUTH SHORE ADDN TO MPLS	12L			B
MINNEAPOLIS	2402824240055	026	003	NOKOMIS SOUTH SHORE ADDN TO MPLS	12L			B
MINNEAPOLIS	2402824240056	027	003	NOKOMIS SOUTH SHORE ADDN TO MPLS	12L			B
MINNEAPOLIS	2402824240057	028	003	NOKOMIS SOUTH SHORE ADDN TO MPLS	12L			B
MINNEAPOLIS	2402824240058	029	003	NOKOMIS SOUTH SHORE ADDN TO MPLS	12L			B
MINNEAPOLIS	2402824240059	030	003	NOKOMIS SOUTH SHORE ADDN TO MPLS	12L			B
MINNEAPOLIS	2402824240115	001	006	NOKOMIS SOUTH SHORE ADDN TO MPLS	12L			B
MINNEAPOLIS	2402824240116	002	006	NOKOMIS SOUTH SHORE ADDN TO MPLS	12L			B
MINNEAPOLIS	2402824240117	003	006	NOKOMIS SOUTH SHORE ADDN TO MPLS	12L			B
MINNEAPOLIS	2402824240118	004	006	NOKOMIS SOUTH SHORE ADDN TO MPLS	12L			B
MINNEAPOLIS	2402824240119	005	006	NOKOMIS SOUTH SHORE ADDN TO MPLS	12L			B
MINNEAPOLIS	2402824240120	006	006	NOKOMIS SOUTH SHORE ADDN TO MPLS	12L			B
MINNEAPOLIS	2402824240121	007	006	NOKOMIS SOUTH SHORE ADDN TO MPLS	12L			B
MINNEAPOLIS	2402824240122	008	006	NOKOMIS SOUTH SHORE ADDN TO MPLS	12L			B
MINNEAPOLIS	2402824240123	009	006	NOKOMIS SOUTH SHORE ADDN TO MPLS	12L			B
MINNEAPOLIS	2402824240124	010	006	NOKOMIS SOUTH SHORE ADDN TO MPLS	12L			B
MINNEAPOLIS	2402824240125	011	006	NOKOMIS SOUTH SHORE ADDN TO MPLS	12L			B
MINNEAPOLIS	2402824240126	012	006	NOKOMIS SOUTH SHORE ADDN TO MPLS	12L			B
MINNEAPOLIS	2402824240127	013	006	NOKOMIS SOUTH SHORE ADDN TO MPLS	12L			B
MINNEAPOLIS	2402824240128	014	006	NOKOMIS SOUTH SHORE ADDN TO MPLS	12L			B
MINNEAPOLIS	2402824240129	015	006	NOKOMIS SOUTH SHORE ADDN TO MPLS	12L			B

Exhibit-B-
Established Residential Neighborhoods in Built-Up Urban Areas

April 29, 2004

CITY	PIN	LOT	BLOCK	PLAT_NAME	RWY END	RWY END	RWY END	ZONE
MINNEAPOLIS	2402824240145	001	007	NOKOMIS SOUTH SHORE ADDN TO MPLS	12L			B
MINNEAPOLIS	2402824240146	002	007	NOKOMIS SOUTH SHORE ADDN TO MPLS	12L			B
MINNEAPOLIS	2402824240147	003	007	NOKOMIS SOUTH SHORE ADDN TO MPLS	12L			B
MINNEAPOLIS	2402824240148	004	007	NOKOMIS SOUTH SHORE ADDN TO MPLS	12L			B
MINNEAPOLIS	2402824240149	005	007	NOKOMIS SOUTH SHORE ADDN TO MPLS	12L			B
MINNEAPOLIS	2402824240150	006	007	NOKOMIS SOUTH SHORE ADDN TO MPLS	12L			B
MINNEAPOLIS	2402824240151	007	007	NOKOMIS SOUTH SHORE ADDN TO MPLS	12L			B
MINNEAPOLIS	2402824240152	008	007	NOKOMIS SOUTH SHORE ADDN TO MPLS	12L			B
MINNEAPOLIS	2402824240153	009	007	NOKOMIS SOUTH SHORE ADDN TO MPLS	12L			B
MINNEAPOLIS	2402824240154	010	007	NOKOMIS SOUTH SHORE ADDN TO MPLS	12L			B
MINNEAPOLIS	2402824240155	011	007	NOKOMIS SOUTH SHORE ADDN TO MPLS	12L			B
MINNEAPOLIS	2402824240156	012	007	NOKOMIS SOUTH SHORE ADDN TO MPLS	12L			B
MINNEAPOLIS	2402824240157	013	007	NOKOMIS SOUTH SHORE ADDN TO MPLS	12L			B
MINNEAPOLIS	2402824240158	014	007	NOKOMIS SOUTH SHORE ADDN TO MPLS	12L			B
MINNEAPOLIS	2402824240159	015	007	NOKOMIS SOUTH SHORE ADDN TO MPLS	12L			B
MINNEAPOLIS	2402824240160	016	007	NOKOMIS SOUTH SHORE ADDN TO MPLS	12L			B
MINNEAPOLIS	2402824240161	017	007	NOKOMIS SOUTH SHORE ADDN TO MPLS	12L			B
MINNEAPOLIS	2402824240162	018	007	NOKOMIS SOUTH SHORE ADDN TO MPLS	12L			B
MINNEAPOLIS	2402824240163	019	007	NOKOMIS SOUTH SHORE ADDN TO MPLS	12L			B
MINNEAPOLIS	2402824240164	020	007	NOKOMIS SOUTH SHORE ADDN TO MPLS	12L			B
MINNEAPOLIS	2402824240165	021	007	NOKOMIS SOUTH SHORE ADDN TO MPLS	12L			B
MINNEAPOLIS	2402824240166	022	007	NOKOMIS SOUTH SHORE ADDN TO MPLS	12L			B
MINNEAPOLIS	2402824240167	023	007	NOKOMIS SOUTH SHORE ADDN TO MPLS	12L			B
MINNEAPOLIS	2402824240168	024	007	NOKOMIS SOUTH SHORE ADDN TO MPLS	12L			B
MINNEAPOLIS	2402824240169	025	007	NOKOMIS SOUTH SHORE ADDN TO MPLS	12L			B
MINNEAPOLIS	2402824240170	026	007	NOKOMIS SOUTH SHORE ADDN TO MPLS	12L			B
MINNEAPOLIS	2402824240171	027	007	NOKOMIS SOUTH SHORE ADDN TO MPLS	12L			B
MINNEAPOLIS	2402824240172	028	007	NOKOMIS SOUTH SHORE ADDN TO MPLS	12L			B
MINNEAPOLIS	2402824240173	029	007	NOKOMIS SOUTH SHORE ADDN TO MPLS	12L			B
MINNEAPOLIS	2402824240174	030	007	NOKOMIS SOUTH SHORE ADDN TO MPLS	12L			B
MINNEAPOLIS	2402824240175	001	008	NOKOMIS SOUTH SHORE ADDN TO MPLS	12L			B
MINNEAPOLIS	2402824240176	002	008	NOKOMIS SOUTH SHORE ADDN TO MPLS	12L			B
MINNEAPOLIS	2402824240177	003	008	NOKOMIS SOUTH SHORE ADDN TO MPLS	12L			B
MINNEAPOLIS	2402824240178	004	008	NOKOMIS SOUTH SHORE ADDN TO MPLS	12L			B

Exhibit-B-
Established Residential Neighborhoods in Built-Up Urban Areas

April 29, 2004

CITY	PIN	LOT	BLOCK	PLAT_NAME	RWY END	RWY END	RWY END	ZONE
MINNEAPOLIS	2402824240179	005	008	NOKOMIS SOUTH SHORE ADDN TO MPLS	12L			B
MINNEAPOLIS	2402824240180	006	008	NOKOMIS SOUTH SHORE ADDN TO MPLS	12L			B
MINNEAPOLIS	2402824240181	007	008	NOKOMIS SOUTH SHORE ADDN TO MPLS	12L			B
MINNEAPOLIS	2402824240182	008	008	NOKOMIS SOUTH SHORE ADDN TO MPLS	12L			B
MINNEAPOLIS	2402824240183	009	008	NOKOMIS SOUTH SHORE ADDN TO MPLS	12L			B
MINNEAPOLIS	2402824240184	010	008	NOKOMIS SOUTH SHORE ADDN TO MPLS	12L			B
MINNEAPOLIS	2402824240185	011	008	NOKOMIS SOUTH SHORE ADDN TO MPLS	12L			B
MINNEAPOLIS	2402824240186	012	008	NOKOMIS SOUTH SHORE ADDN TO MPLS	12L			B
MINNEAPOLIS	2402824240187	013	008	NOKOMIS SOUTH SHORE ADDN TO MPLS	12L			B
MINNEAPOLIS	2402824240188	014	008	NOKOMIS SOUTH SHORE ADDN TO MPLS	12L			B
MINNEAPOLIS	2402824240189	015	008	NOKOMIS SOUTH SHORE ADDN TO MPLS	12L			B
MINNEAPOLIS	2402824240190	016	008	NOKOMIS SOUTH SHORE ADDN TO MPLS	12L			B
MINNEAPOLIS	2402824240191	017	008	NOKOMIS SOUTH SHORE ADDN TO MPLS	12L			B
MINNEAPOLIS	2402824240192	018	008	NOKOMIS SOUTH SHORE ADDN TO MPLS	12L			B
MINNEAPOLIS	2402824240193	019	008	NOKOMIS SOUTH SHORE ADDN TO MPLS	12L			B
MINNEAPOLIS	2402824240194	020	008	NOKOMIS SOUTH SHORE ADDN TO MPLS	12L			B
MINNEAPOLIS	2402824240195	021	008	NOKOMIS SOUTH SHORE ADDN TO MPLS	12L			B
MINNEAPOLIS	2402824240196	022	008	NOKOMIS SOUTH SHORE ADDN TO MPLS	12L			B
MINNEAPOLIS	2402824240197	023	008	NOKOMIS SOUTH SHORE ADDN TO MPLS	12L			B
MINNEAPOLIS	2402824240198	024	008	NOKOMIS SOUTH SHORE ADDN TO MPLS	12L			B
MINNEAPOLIS	2402824240199	025	008	NOKOMIS SOUTH SHORE ADDN TO MPLS	12L			B
MINNEAPOLIS	2402824240200	026	008	NOKOMIS SOUTH SHORE ADDN TO MPLS	12L			B
MINNEAPOLIS	2402824240201		008	NOKOMIS SOUTH SHORE ADDN TO MPLS	12L			B
MINNEAPOLIS	2402824240202		008	NOKOMIS SOUTH SHORE ADDN TO MPLS	12L			B
MINNEAPOLIS	2402824240203	030	008	NOKOMIS SOUTH SHORE ADDN TO MPLS	12L			B
MINNEAPOLIS	2402824310002	001	009	NOKOMIS SOUTH SHORE ADDN TO MPLS	12L			B
MINNEAPOLIS	2402824310003	002	009	NOKOMIS SOUTH SHORE ADDN TO MPLS	12L			B
MINNEAPOLIS	2402824310013		009	NOKOMIS SOUTH SHORE ADDN TO MPLS	12L			B
MINNEAPOLIS	2402824310019		010	NOKOMIS SOUTH SHORE ADDN TO MPLS	12L			B
MINNEAPOLIS	2402824310021		011	NOKOMIS SOUTH SHORE ADDN TO MPLS	12L			B
MINNEAPOLIS	2402824310028		011	NOKOMIS SOUTH SHORE ADDN TO MPLS	12L			B
MINNEAPOLIS	2402824410002	017	004	MORRIS PARK 4TH ADDN TO MPLS	12L			B
MINNEAPOLIS	2402824410003	018	004	MORRIS PARK 4TH ADDN TO MPLS	12L			B
MINNEAPOLIS	2402824410004	019	004	MORRIS PARK 4TH ADDN TO MPLS	12L			B

Exhibit-B-
Established Residential Neighborhoods in Built-Up Urban Areas

April 29, 2004

CITY	PIN	LOT	BLOCK	PLAT NAME	RWY END	RWY END	RWY END	ZONE
MINNEAPOLIS	2402824410005	020	004	MORRIS PARK 4TH ADDN TO MPLS	12L			B
MINNEAPOLIS	2402824410016	024	005	MORRIS PARK 4TH ADDN TO MPLS	12L			B
MINNEAPOLIS	2402824410017	025	005	MORRIS PARK 4TH ADDN TO MPLS	12L			B
MINNEAPOLIS	2402824410018	026	005	MORRIS PARK 4TH ADDN TO MPLS	12L			B
MINNEAPOLIS	2402824410019	027	005	MORRIS PARK 4TH ADDN TO MPLS	12L			B
MINNEAPOLIS	2402824410020	028	005	MORRIS PARK 4TH ADDN TO MPLS	12L			B
MINNEAPOLIS	2402824410021	029	005	MORRIS PARK 4TH ADDN TO MPLS	12L			B
MINNEAPOLIS	2402824420074	001	001	SKALLERUD ADDN	12L			B
MINNEAPOLIS	2402824420075	002	001	SKALLERUD ADDN	12L			B
MINNEAPOLIS	2402824420076	003	001	SKALLERUD ADDN	12L			B
MINNEAPOLIS	2402824420077	004	001	SKALLERUD ADDN	12L			B
MINNEAPOLIS	2402824420078	005	001	SKALLERUD ADDN	12L			B
MINNEAPOLIS	2402824420079	006	001	SKALLERUD ADDN	12L			B
MINNEAPOLIS	2402824420080	007	001	SKALLERUD ADDN	12L			B
MINNEAPOLIS	2402824420081	008	001	SKALLERUD ADDN	12L			B
MINNEAPOLIS	2402824420082	009	001	SKALLERUD ADDN	12L			B
MINNEAPOLIS	2402824420083	010	001	SKALLERUD ADDN	12L			B
MINNEAPOLIS	2402824420084	011	001	SKALLERUD ADDN	12L			B
MINNEAPOLIS	2402824420085	012	001	SKALLERUD ADDN	12L			B
MINNEAPOLIS	2402824420086	001	002	SKALLERUD ADDN	12L			B
MINNEAPOLIS	2402824420087	002	002	SKALLERUD ADDN	12L			B
MINNEAPOLIS	2402824420088	003	002	SKALLERUD ADDN	12L			B
MINNEAPOLIS	2402824420089	004	002	SKALLERUD ADDN	12L			B
MINNEAPOLIS	2402824420090	005	002	SKALLERUD ADDN	12L			B
MINNEAPOLIS	2402824420094		002	SKALLERUD ADDN	12L			B
MINNEAPOLIS	2402824420095		002	SKALLERUD ADDN	12L			B
MINNEAPOLIS	2402824420096	012	002	SKALLERUD ADDN	12L			B
MINNEAPOLIS	2402824420097			UNPLATTED	12L			B
MINNEAPOLIS	2302824120125	013	006	EDGEWATER ON NOKOMIS	12R			B
MINNEAPOLIS	2302824130024	022	010	EDGEWATER ON NOKOMIS	12R			B
MINNEAPOLIS	2302824130027	001	011	EDGEWATER ON NOKOMIS	12R			B
MINNEAPOLIS	2302824140119		001	SCARSDALE PARK ADDN TO MPLS	12R			B
MINNEAPOLIS	2302824140084	005	003	MOTHER LAKE ADDN	12R	17		B
MINNEAPOLIS	2302824140085	006	003	MOTHER LAKE ADDN	12R	17		B

**Exhibit-B-
Established Residential Neighborhoods in Built-Up Urban Areas**

April 29, 2004

CITY	PIN	LOT	BLOCK	PLAT_NAME	RWY END	RWY END	RWY END	ZONE
MINNEAPOLIS	2302824140095	016	003	MOTHER LAKE ADDN	12R	17		B
MINNEAPOLIS	2302824140096	017	003	MOTHER LAKE ADDN	12R	17		B
MINNEAPOLIS	2302824140097	018	003	MOTHER LAKE ADDN	12R	17		B
MINNEAPOLIS	2302824140098	019	003	MOTHER LAKE ADDN	12R	17		B
MINNEAPOLIS	2302824140099	020	003	MOTHER LAKE ADDN	12R	17		B
MINNEAPOLIS	2302824410003			UNPLATTED	12R	17		B
MINNEAPOLIS	2302824130008	006	010	EDGEWATER ON NOKOMIS	12R			B
MINNEAPOLIS	2302824130009	007	010	EDGEWATER ON NOKOMIS	12R			B
MINNEAPOLIS	2302824130010	008	010	EDGEWATER ON NOKOMIS	12R			B
MINNEAPOLIS	2302824130011	009	010	EDGEWATER ON NOKOMIS	12R			B
MINNEAPOLIS	2302824130012	010	010	EDGEWATER ON NOKOMIS	12R			B
MINNEAPOLIS	2302824130013	011	010	EDGEWATER ON NOKOMIS	12R			B
MINNEAPOLIS	2302824130014	012	010	EDGEWATER ON NOKOMIS	12R			B
MINNEAPOLIS	2302824130015	013	010	EDGEWATER ON NOKOMIS	12R			B
MINNEAPOLIS	2302824130016	014	010	EDGEWATER ON NOKOMIS	12R			B
MINNEAPOLIS	2302824130017	015	010	EDGEWATER ON NOKOMIS	12R			B
MINNEAPOLIS	2302824130018	016	010	EDGEWATER ON NOKOMIS	12R			B
MINNEAPOLIS	2302824130019	017	010	EDGEWATER ON NOKOMIS	12R			B
MINNEAPOLIS	2302824130020	018	010	EDGEWATER ON NOKOMIS	12R			B
MINNEAPOLIS	2302824130021	019	010	EDGEWATER ON NOKOMIS	12R			B
MINNEAPOLIS	2302824130022	020	010	EDGEWATER ON NOKOMIS	12R			B
MINNEAPOLIS	2302824130023	021	010	EDGEWATER ON NOKOMIS	12R			B
MINNEAPOLIS	2302824130028	002	011	EDGEWATER ON NOKOMIS	12R			B
MINNEAPOLIS	2302824130029	003	011	EDGEWATER ON NOKOMIS	12R			B
MINNEAPOLIS	2302824130030	004	011	EDGEWATER ON NOKOMIS	12R			B
MINNEAPOLIS	2302824130031	005	011	EDGEWATER ON NOKOMIS	12R			B
MINNEAPOLIS	2302824130032	006	011	EDGEWATER ON NOKOMIS	12R			B
MINNEAPOLIS	2302824130033	007	011	EDGEWATER ON NOKOMIS	12R			B
MINNEAPOLIS	2302824130034	008	011	EDGEWATER ON NOKOMIS	12R			B
MINNEAPOLIS	2302824130035	009	011	EDGEWATER ON NOKOMIS	12R			B
MINNEAPOLIS	2302824130036	010	011	EDGEWATER ON NOKOMIS	12R			B
MINNEAPOLIS	2302824130037	011	011	EDGEWATER ON NOKOMIS	12R			B
MINNEAPOLIS	2302824130038	012	011	EDGEWATER ON NOKOMIS	12R			B
MINNEAPOLIS	2302824130039	013	011	EDGEWATER ON NOKOMIS	12R			B

Exhibit-B-
Established Residential Neighborhoods in Built-Up Urban Areas

April 29, 2004

CITY	PIN	LOT	BLOCK	PLAT_NAME	RWY END	RWY END	RWY END	ZONE
MINNEAPOLIS	2302824130040	014	011	EDGEWATER ON NOKOMIS	12R			B
MINNEAPOLIS	2302824130041	015	011	EDGEWATER ON NOKOMIS	12R			B
MINNEAPOLIS	2302824130042	016	011	EDGEWATER ON NOKOMIS	12R			B
MINNEAPOLIS	2302824130043	017	011	EDGEWATER ON NOKOMIS	12R			B
MINNEAPOLIS	2302824130044	018	011	EDGEWATER ON NOKOMIS	12R			B
MINNEAPOLIS	2302824130045	019	011	EDGEWATER ON NOKOMIS	12R			B
MINNEAPOLIS	2302824130046	020	011	EDGEWATER ON NOKOMIS	12R			B
MINNEAPOLIS	2302824130047	021	011	EDGEWATER ON NOKOMIS	12R			B
MINNEAPOLIS	2302824130048	022	011	EDGEWATER ON NOKOMIS	12R			B
MINNEAPOLIS	2302824130049	023	011	EDGEWATER ON NOKOMIS	12R			B
MINNEAPOLIS	2302824130050	024	011	EDGEWATER ON NOKOMIS	12R			B
MINNEAPOLIS	2302824130054	004	012	EDGEWATER ON NOKOMIS	12R			B
MINNEAPOLIS	2302824130055	005	012	EDGEWATER ON NOKOMIS	12R			B
MINNEAPOLIS	2302824130056	006	012	EDGEWATER ON NOKOMIS	12R			B
MINNEAPOLIS	2302824130057	007	012	EDGEWATER ON NOKOMIS	12R			B
MINNEAPOLIS	2302824130058	008	012	EDGEWATER ON NOKOMIS	12R			B
MINNEAPOLIS	2302824130059	009	012	EDGEWATER ON NOKOMIS	12R			B
MINNEAPOLIS	2302824130060	010	012	EDGEWATER ON NOKOMIS	12R			B
MINNEAPOLIS	2302824130061	011	012	EDGEWATER ON NOKOMIS	12R			B
MINNEAPOLIS	2302824130062	012	012	EDGEWATER ON NOKOMIS	12R			B
MINNEAPOLIS	2302824130063	013	012	EDGEWATER ON NOKOMIS	12R			B
MINNEAPOLIS	2302824130064	014	012	EDGEWATER ON NOKOMIS	12R			B
MINNEAPOLIS	2302824130065	015	012	EDGEWATER ON NOKOMIS	12R			B
MINNEAPOLIS	2302824130066	016	012	EDGEWATER ON NOKOMIS	12R			B
MINNEAPOLIS	2302824130067	017	012	EDGEWATER ON NOKOMIS	12R			B
MINNEAPOLIS	2302824130100	002	014	EDGEWATER ON NOKOMIS	12R			B
MINNEAPOLIS	2302824130101	003	014	EDGEWATER ON NOKOMIS	12R			B
MINNEAPOLIS	2302824130102	004	014	EDGEWATER ON NOKOMIS	12R			B
MINNEAPOLIS	2302824130107	001	015	EDGEWATER ON NOKOMIS	12R			B
MINNEAPOLIS	2302824130108	002	015	EDGEWATER ON NOKOMIS	12R			B
MINNEAPOLIS	2302824130109	003	015	EDGEWATER ON NOKOMIS	12R			B
MINNEAPOLIS	2302824130110	004	015	EDGEWATER ON NOKOMIS	12R			B
MINNEAPOLIS	2302824130111	005	015	EDGEWATER ON NOKOMIS	12R			B
MINNEAPOLIS	2302824130112	006	015	EDGEWATER ON NOKOMIS	12R			B

Exhibit-B-
Established Residential Neighborhoods in Built-Up Urban Areas

April 29, 2004

CITY	PIN	LOT	BLOCK	PLAT_NAME	RWY END	RWY END	RWY END	ZONE
MINNEAPOLIS	2302824130113	007	015	EDGEWATER ON NOKOMIS	12R			B
MINNEAPOLIS	2302824130114	008	015	EDGEWATER ON NOKOMIS	12R			B
MINNEAPOLIS	2302824130115	001	016	EDGEWATER ON NOKOMIS	12R			B
MINNEAPOLIS	2302824130116	002	016	EDGEWATER ON NOKOMIS	12R			B
MINNEAPOLIS	2302824130117		016	EDGEWATER ON NOKOMIS	12R			B
MINNEAPOLIS	2302824130118	004	016	EDGEWATER ON NOKOMIS	12R			B
MINNEAPOLIS	2302824130119	005	016	EDGEWATER ON NOKOMIS	12R			B
MINNEAPOLIS	2302824130120	006	016	EDGEWATER ON NOKOMIS	12R			B
MINNEAPOLIS	2302824130121	007	016	EDGEWATER ON NOKOMIS	12R			B
MINNEAPOLIS	2302824130122	008	016	EDGEWATER ON NOKOMIS	12R			B
MINNEAPOLIS	2302824130124	002	001	EDGEWATER ON NOKOMIS 3RD ADDN	12R			B
MINNEAPOLIS	2302824130125	003	001	EDGEWATER ON NOKOMIS 3RD ADDN	12R			B
MINNEAPOLIS	2302824130126	004	001	EDGEWATER ON NOKOMIS 3RD ADDN	12R			B
MINNEAPOLIS	2302824130127	005	001	EDGEWATER ON NOKOMIS 3RD ADDN	12R			B
MINNEAPOLIS	2302824130128	006	001	EDGEWATER ON NOKOMIS 3RD ADDN	12R			B
MINNEAPOLIS	2302824130129	007	001	EDGEWATER ON NOKOMIS 3RD ADDN	12R			B
MINNEAPOLIS	2302824130130	008	001	EDGEWATER ON NOKOMIS 3RD ADDN	12R			B
MINNEAPOLIS	2302824130131	009	001	EDGEWATER ON NOKOMIS 3RD ADDN	12R			B
MINNEAPOLIS	2302824130132	010	001	EDGEWATER ON NOKOMIS 3RD ADDN	12R			B
MINNEAPOLIS	2302824130133	011	001	EDGEWATER ON NOKOMIS 3RD ADDN	12R			B
MINNEAPOLIS	2302824130134	012	001	EDGEWATER ON NOKOMIS 3RD ADDN	12R			B
MINNEAPOLIS	2302824130135	013	001	EDGEWATER ON NOKOMIS 3RD ADDN	12R			B
MINNEAPOLIS	2302824130136	014	001	EDGEWATER ON NOKOMIS 3RD ADDN	12R			B
MINNEAPOLIS	2302824130137	015	001	EDGEWATER ON NOKOMIS 3RD ADDN	12R			B
MINNEAPOLIS	2302824130139	001	002	EDGEWATER ON NOKOMIS 3RD ADDN	12R			B
MINNEAPOLIS	2302824130140	002	002	EDGEWATER ON NOKOMIS 3RD ADDN	12R			B
MINNEAPOLIS	2302824130141	003	002	EDGEWATER ON NOKOMIS 3RD ADDN	12R			B
MINNEAPOLIS	2302824130142	004	002	EDGEWATER ON NOKOMIS 3RD ADDN	12R			B
MINNEAPOLIS	2302824130143	005	002	EDGEWATER ON NOKOMIS 3RD ADDN	12R			B
MINNEAPOLIS	2302824130144	006	002	EDGEWATER ON NOKOMIS 3RD ADDN	12R			B
MINNEAPOLIS	2302824130145	007	002	EDGEWATER ON NOKOMIS 3RD ADDN	12R			B
MINNEAPOLIS	2302824130146	008	002	EDGEWATER ON NOKOMIS 3RD ADDN	12R			B
MINNEAPOLIS	2302824130147	009	002	EDGEWATER ON NOKOMIS 3RD ADDN	12R			B
MINNEAPOLIS	2302824130148	010	002	EDGEWATER ON NOKOMIS 3RD ADDN	12R			B

Exhibit-B-
Established Residential Neighborhoods in Built-Up Urban Areas

April 29, 2004

CITY	PIN	LOT	BLOCK	PLAT_NAME	RWY END	RWY END	RWY END	ZONE
MINNEAPOLIS	2302824130149	011	002	EDGEWATER ON NOKOMIS 3RD ADDN	12R			B
MINNEAPOLIS	2302824130150	012	002	EDGEWATER ON NOKOMIS 3RD ADDN	12R			B
MINNEAPOLIS	2302824130151	013	002	EDGEWATER ON NOKOMIS 3RD ADDN	12R			B
MINNEAPOLIS	2302824130152	014	002	EDGEWATER ON NOKOMIS 3RD ADDN	12R			B
MINNEAPOLIS	2302824130153	015	002	EDGEWATER ON NOKOMIS 3RD ADDN	12R			B
MINNEAPOLIS	2302824130154	016	002	EDGEWATER ON NOKOMIS 3RD ADDN	12R			B
MINNEAPOLIS	2302824130156	002	003	EDGEWATER ON NOKOMIS 3RD ADDN	12R			B
MINNEAPOLIS	2302824130157	003	003	EDGEWATER ON NOKOMIS 3RD ADDN	12R			B
MINNEAPOLIS	2302824130158	004	003	EDGEWATER ON NOKOMIS 3RD ADDN	12R			B
MINNEAPOLIS	2302824130159	005	003	EDGEWATER ON NOKOMIS 3RD ADDN	12R			B
MINNEAPOLIS	2302824130160		003	EDGEWATER ON NOKOMIS 3RD ADDN	12R			B
MINNEAPOLIS	2302824130163	009	003	EDGEWATER ON NOKOMIS 3RD ADDN	12R			B
MINNEAPOLIS	2302824130164	010	003	EDGEWATER ON NOKOMIS 3RD ADDN	12R			B
MINNEAPOLIS	2302824130165	011	003	EDGEWATER ON NOKOMIS 3RD ADDN	12R			B
MINNEAPOLIS	2302824130166	012	003	EDGEWATER ON NOKOMIS 3RD ADDN	12R			B
MINNEAPOLIS	2302824130167	013	003	EDGEWATER ON NOKOMIS 3RD ADDN	12R			B
MINNEAPOLIS	2302824130168	014	003	EDGEWATER ON NOKOMIS 3RD ADDN	12R			B
MINNEAPOLIS	2302824130169	015	003	EDGEWATER ON NOKOMIS 3RD ADDN	12R			B
MINNEAPOLIS	2302824130170	016	003	EDGEWATER ON NOKOMIS 3RD ADDN	12R			B
MINNEAPOLIS	2302824130171	001		EDGEWATER ON NOKOMIS 6TH ADDN TO MPLS	12R			B
MINNEAPOLIS	2302824130172	002		EDGEWATER ON NOKOMIS 6TH ADDN TO MPLS	12R			B
MINNEAPOLIS	2302824130173	003		EDGEWATER ON NOKOMIS 6TH ADDN TO MPLS	12R			B
MINNEAPOLIS	2302824130174	004		EDGEWATER ON NOKOMIS 6TH ADDN TO MPLS	12R			B
MINNEAPOLIS	2302824130175	001		EDGEWATER ON NOKOMIS 9TH ADDN TO MPLS	12R			B
MINNEAPOLIS	2302824130176	002		EDGEWATER ON NOKOMIS 9TH ADDN TO MPLS	12R			B
MINNEAPOLIS	2302824130177	003		EDGEWATER ON NOKOMIS 9TH ADDN TO MPLS	12R			B
MINNEAPOLIS	2302824130178	004		EDGEWATER ON NOKOMIS 9TH ADDN TO MPLS	12R			B
MINNEAPOLIS	2302824130179	005		EDGEWATER ON NOKOMIS 9TH ADDN TO MPLS	12R			B
MINNEAPOLIS	2302824130180	006		EDGEWATER ON NOKOMIS 9TH ADDN TO MPLS	12R			B
MINNEAPOLIS	2302824130181	007		EDGEWATER ON NOKOMIS 9TH ADDN TO MPLS	12R			B
MINNEAPOLIS	2302824130182	008		EDGEWATER ON NOKOMIS 9TH ADDN TO MPLS	12R			B
MINNEAPOLIS	2302824130183		003	SCARSDALE PARK ADDN TO MPLS	12R			B
MINNEAPOLIS	2302824130184		003	SCARSDALE PARK ADDN TO MPLS	12R			B
MINNEAPOLIS	2302824130185		003	SCARSDALE PARK ADDN TO MPLS	12R			B

Exhibit-B-
Established Residential Neighborhoods in Built-Up Urban Areas

April 29, 2004

CITY	PIN	LOT	BLOCK	PLAT_NAME	RWY END	RWY END	RWY END	ZONE
MINNEAPOLIS	2302824130186	005	003	SCARSDALE PARK ADDN TO MPLS	12R			B
MINNEAPOLIS	2302824130187	006	003	SCARSDALE PARK ADDN TO MPLS	12R			B
MINNEAPOLIS	2302824130188		003	SCARSDALE PARK ADDN TO MPLS	12R			B
MINNEAPOLIS	2302824130189	008	003	SCARSDALE PARK ADDN TO MPLS	12R			B
MINNEAPOLIS	2302824130190	009	003	SCARSDALE PARK ADDN TO MPLS	12R			B
MINNEAPOLIS	2302824130191		003	SCARSDALE PARK ADDN TO MPLS	12R			B
MINNEAPOLIS	2302824130192		003	SCARSDALE PARK ADDN TO MPLS	12R			B
MINNEAPOLIS	2302824130193		003	SCARSDALE PARK ADDN TO MPLS	12R			B
MINNEAPOLIS	2302824130194		003	SCARSDALE PARK ADDN TO MPLS	12R			B
MINNEAPOLIS	2302824130195		003	SCARSDALE PARK ADDN TO MPLS	12R			B
MINNEAPOLIS	2302824130196	016	001	EDGEWATER ON NOKOMIS 3RD ADDN	12R			B
MINNEAPOLIS	2302824130197		003	EDGEWATER ON NOKOMIS 3RD ADDN	12R			B
MINNEAPOLIS	2302824130198	001	003	EDGEWATER ON NOKOMIS 3RD ADDN	12R			B
MINNEAPOLIS	2302824140003			UNPLATTED	12R			B
MINNEAPOLIS	2302824140027	013	009	EDGEWATER ON NOKOMIS	12R			B
MINNEAPOLIS	2302824140028	014	009	EDGEWATER ON NOKOMIS	12R			B
MINNEAPOLIS	2302824140029	015	009	EDGEWATER ON NOKOMIS	12R			B
MINNEAPOLIS	2302824140030	016	009	EDGEWATER ON NOKOMIS	12R			B
MINNEAPOLIS	2302824140031	017	009	EDGEWATER ON NOKOMIS	12R			B
MINNEAPOLIS	2302824140032	018	009	EDGEWATER ON NOKOMIS	12R			B
MINNEAPOLIS	2302824140070	007	002	MOTHER LAKE ADDN	12R			B
MINNEAPOLIS	2302824140086	007	003	MOTHER LAKE ADDN	12R			B
MINNEAPOLIS	2302824140087	008	003	MOTHER LAKE ADDN	12R			B
MINNEAPOLIS	2302824140088	009	003	MOTHER LAKE ADDN	12R			B
MINNEAPOLIS	2302824140089	010	003	MOTHER LAKE ADDN	12R			B
MINNEAPOLIS	2302824140090	011	003	MOTHER LAKE ADDN	12R			B
MINNEAPOLIS	2302824140091	012	003	MOTHER LAKE ADDN	12R			B
MINNEAPOLIS	2302824140092	013	003	MOTHER LAKE ADDN	12R			B
MINNEAPOLIS	2302824140093	014	003	MOTHER LAKE ADDN	12R			B
MINNEAPOLIS	2302824140094	015	003	MOTHER LAKE ADDN	12R			B
MINNEAPOLIS	2302824140101	002	001	MOTHER LAKE 2ND ADDN	12R			B
MINNEAPOLIS	2302824140102	003	001	MOTHER LAKE 2ND ADDN	12R			B
MINNEAPOLIS	2302824140103	004	001	MOTHER LAKE 2ND ADDN	12R			B
MINNEAPOLIS	2302824140104	005	001	MOTHER LAKE 2ND ADDN	12R			B

Exhibit-B-
Established Residential Neighborhoods in Built-Up Urban Areas

April 29, 2004

CITY	PIN	LOT	BLOCK	PLAT_NAME	RWY END	RWY END	RWY END	ZONE
MINNEAPOLIS	2302824140105	006	001	MOTHER LAKE 2ND ADDN	12R			B
MINNEAPOLIS	2302824140106	001	002	MOTHER LAKE 2ND ADDN	12R			B
MINNEAPOLIS	2302824140107	002	002	MOTHER LAKE 2ND ADDN	12R			B
MINNEAPOLIS	2302824140108	003	002	MOTHER LAKE 2ND ADDN	12R			B
MINNEAPOLIS	2302824140109	004	002	MOTHER LAKE 2ND ADDN	12R			B
MINNEAPOLIS	2302824140110	005	002	MOTHER LAKE 2ND ADDN	12R			B
MINNEAPOLIS	2302824140111	006	002	MOTHER LAKE 2ND ADDN	12R			B
MINNEAPOLIS	2302824140112	007	002	MOTHER LAKE 2ND ADDN	12R			B
MINNEAPOLIS	2302824140113	008	002	MOTHER LAKE 2ND ADDN	12R			B
MINNEAPOLIS	2302824140120	001	002	SCARSDALE PARK ADDN TO MPLS	12R			B
MINNEAPOLIS	2302824140121	002	002	SCARSDALE PARK ADDN TO MPLS	12R			B
MINNEAPOLIS	2302824140122	003	002	SCARSDALE PARK ADDN TO MPLS	12R			B
MINNEAPOLIS	2302824140123		002	SCARSDALE PARK ADDN TO MPLS	12R			B
MINNEAPOLIS	2302824140124		002	SCARSDALE PARK ADDN TO MPLS	12R			B
MINNEAPOLIS	2302824140125		002	SCARSDALE PARK ADDN TO MPLS	12R			B
MINNEAPOLIS	2302824140126		002	SCARSDALE PARK ADDN TO MPLS	12R			B
MINNEAPOLIS	2302824140127		002	SCARSDALE PARK ADDN TO MPLS	12R			B
MINNEAPOLIS	2302824140128	011	002	SCARSDALE PARK ADDN TO MPLS	12R			B
MINNEAPOLIS	2302824140129	012	002	SCARSDALE PARK ADDN TO MPLS	12R			B
MINNEAPOLIS	2302824140130	013	002	SCARSDALE PARK ADDN TO MPLS	12R			B
MINNEAPOLIS	2302824140131		002	SCARSDALE PARK ADDN TO MPLS	12R			B
MINNEAPOLIS	2302824140132	016	002	SCARSDALE PARK ADDN TO MPLS	12R			B
MINNEAPOLIS	2302824140133		002	SCARSDALE PARK ADDN TO MPLS	12R			B
MINNEAPOLIS	2302824140134		002	SCARSDALE PARK ADDN TO MPLS	12R			B
MINNEAPOLIS	2302824140135		002	SCARSDALE PARK ADDN TO MPLS	12R			B
MINNEAPOLIS	2302824140136		002	SCARSDALE PARK ADDN TO MPLS	12R			B
MINNEAPOLIS	2302824140137		002	SCARSDALE PARK ADDN TO MPLS	12R			B
MINNEAPOLIS	2302824140138	023	002	SCARSDALE PARK ADDN TO MPLS	12R			B
MINNEAPOLIS	2302824140139	024	002	SCARSDALE PARK ADDN TO MPLS	12R			B
MINNEAPOLIS	2302824140140	025	002	SCARSDALE PARK ADDN TO MPLS	12R			B
MINNEAPOLIS	2302824140141	026	002	SCARSDALE PARK ADDN TO MPLS	12R			B
MINNEAPOLIS	2302824140142	027	002	SCARSDALE PARK ADDN TO MPLS	12R			B
MINNEAPOLIS	2302824140143	028	002	SCARSDALE PARK ADDN TO MPLS	12R			B
MINNEAPOLIS	2302824140144	029	002	SCARSDALE PARK ADDN TO MPLS	12R			B

Exhibit-B-
Established Residential Neighborhoods in Built-Up Urban Areas

April 29, 2004

CITY	PIN	LOT	BLOCK	PLAT_NAME	RWY END	RWY END	RWY END	ZONE
MINNEAPOLIS	2302824140145	030	002	SCARSDALE PARK ADDN TO MPLS	12R			B
MINNEAPOLIS	2302824310070	001	017	EDGEWATER ON NOKOMIS 2ND ADDN	12R			B
MINNEAPOLIS	2302824310071	002	017	EDGEWATER ON NOKOMIS 2ND ADDN	12R			B
MINNEAPOLIS	2302824310072	003	017	EDGEWATER ON NOKOMIS 2ND ADDN	12R			B
MINNEAPOLIS	2302824310073	004	017	EDGEWATER ON NOKOMIS 2ND ADDN	12R			B
MINNEAPOLIS	2302824310074	005	017	EDGEWATER ON NOKOMIS 2ND ADDN	12R			B
MINNEAPOLIS	2302824310075	006	017	EDGEWATER ON NOKOMIS 2ND ADDN	12R			B
MINNEAPOLIS	2302824310076	007	017	EDGEWATER ON NOKOMIS 2ND ADDN	12R			B
MINNEAPOLIS	2302824310077	008	017	EDGEWATER ON NOKOMIS 2ND ADDN	12R			B
MINNEAPOLIS	2302824310078	009	017	EDGEWATER ON NOKOMIS 2ND ADDN	12R			B
MINNEAPOLIS	2302824310079	010	017	EDGEWATER ON NOKOMIS 2ND ADDN	12R			B
MINNEAPOLIS	2302824310080	011	017	EDGEWATER ON NOKOMIS 2ND ADDN	12R			B
MINNEAPOLIS	2302824310081	012	017	EDGEWATER ON NOKOMIS 2ND ADDN	12R			B
MINNEAPOLIS	2302824310082	013	017	EDGEWATER ON NOKOMIS 2ND ADDN	12R			B
MINNEAPOLIS	2302824310083	014	017	EDGEWATER ON NOKOMIS 2ND ADDN	12R			B
MINNEAPOLIS	2302824310084	015	017	EDGEWATER ON NOKOMIS 2ND ADDN	12R			B
MINNEAPOLIS	2302824310085	016	017	EDGEWATER ON NOKOMIS 2ND ADDN	12R			B
MINNEAPOLIS	2302824310086	017	017	EDGEWATER ON NOKOMIS 2ND ADDN	12R			B
MINNEAPOLIS	2302824310087	018	017	EDGEWATER ON NOKOMIS 2ND ADDN	12R			B
MINNEAPOLIS	2302824310088	019	017	EDGEWATER ON NOKOMIS 2ND ADDN	12R			B
MINNEAPOLIS	2302824310089	020	017	EDGEWATER ON NOKOMIS 2ND ADDN	12R			B
MINNEAPOLIS	2302824310090	021	017	EDGEWATER ON NOKOMIS 2ND ADDN	12R			B
MINNEAPOLIS	2302824310103	010	018	EDGEWATER ON NOKOMIS 2ND ADDN	12R			B
MINNEAPOLIS	2302824310104	011	018	EDGEWATER ON NOKOMIS 2ND ADDN	12R			B
MINNEAPOLIS	2302824310105	012	018	EDGEWATER ON NOKOMIS 2ND ADDN	12R			B
MINNEAPOLIS	2302824310136	008	020	EDGEWATER ON NOKOMIS 2ND ADDN	12R			B
MINNEAPOLIS	2302824310137	009	020	EDGEWATER ON NOKOMIS 2ND ADDN	12R			B
MINNEAPOLIS	2302824310138	010	020	EDGEWATER ON NOKOMIS 2ND ADDN	12R			B
MINNEAPOLIS	2302824310139	011	020	EDGEWATER ON NOKOMIS 2ND ADDN	12R			B
MINNEAPOLIS	2302824310140	012	020	EDGEWATER ON NOKOMIS 2ND ADDN	12R			B
MINNEAPOLIS	2302824310141	001	021	EDGEWATER ON NOKOMIS 2ND ADDN	12R			B
MINNEAPOLIS	2302824310142	002	021	EDGEWATER ON NOKOMIS 2ND ADDN	12R			B
MINNEAPOLIS	2302824310143	003	021	EDGEWATER ON NOKOMIS 2ND ADDN	12R			B
MINNEAPOLIS	2302824310144	004	021	EDGEWATER ON NOKOMIS 2ND ADDN	12R			B

Exhibit-B-
Established Residential Neighborhoods in Built-Up Urban Areas

April 29, 2004

CITY	PIN	LOT	BLOCK	PLAT_NAME	RWY END	RWY END	RWY END	ZONE
MINNEAPOLIS	2302824310145	005	021	EDGEWATER ON NOKOMIS 2ND ADDN	12R			B
MINNEAPOLIS	2302824310146	006	021	EDGEWATER ON NOKOMIS 2ND ADDN	12R			B
MINNEAPOLIS	2302824310147	007	021	EDGEWATER ON NOKOMIS 2ND ADDN	12R			B
MINNEAPOLIS	2302824310148	008	021	EDGEWATER ON NOKOMIS 2ND ADDN	12R			B
MINNEAPOLIS	2302824310149	009	021	EDGEWATER ON NOKOMIS 2ND ADDN	12R			B
MINNEAPOLIS	2302824310150	010	021	EDGEWATER ON NOKOMIS 2ND ADDN	12R			B
MINNEAPOLIS	2302824310151	011	021	EDGEWATER ON NOKOMIS 2ND ADDN	12R			B
MINNEAPOLIS	2302824310152	012	021	EDGEWATER ON NOKOMIS 2ND ADDN	12R			B
MINNEAPOLIS	2302824310153	013	021	EDGEWATER ON NOKOMIS 2ND ADDN	12R			B
MINNEAPOLIS	2302824310154	014	021	EDGEWATER ON NOKOMIS 2ND ADDN	12R			B
MINNEAPOLIS	2302824310155	015	021	EDGEWATER ON NOKOMIS 2ND ADDN	12R			B
MINNEAPOLIS	2302824310156	016	021	EDGEWATER ON NOKOMIS 2ND ADDN	12R			B
MINNEAPOLIS	2302824310157	017	021	EDGEWATER ON NOKOMIS 2ND ADDN	12R			B
MINNEAPOLIS	2302824310158	018	021	EDGEWATER ON NOKOMIS 2ND ADDN	12R			B
MINNEAPOLIS	2302824310159	019	021	EDGEWATER ON NOKOMIS 2ND ADDN	12R			B
MINNEAPOLIS	2302824310160	020	021	EDGEWATER ON NOKOMIS 2ND ADDN	12R			B
MINNEAPOLIS	2302824310161	021	021	EDGEWATER ON NOKOMIS 2ND ADDN	12R			B
MINNEAPOLIS	2302824310162	022	021	EDGEWATER ON NOKOMIS 2ND ADDN	12R			B
MINNEAPOLIS	2302824310163	023	021	EDGEWATER ON NOKOMIS 2ND ADDN	12R			B
MINNEAPOLIS	2302824310165	001	022	EDGEWATER ON NOKOMIS 2ND ADDN	12R			B
MINNEAPOLIS	2302824310166	002	022	EDGEWATER ON NOKOMIS 2ND ADDN	12R			B
MINNEAPOLIS	2302824310167	003	022	EDGEWATER ON NOKOMIS 2ND ADDN	12R			B
MINNEAPOLIS	2302824310168	004	022	EDGEWATER ON NOKOMIS 2ND ADDN	12R			B
MINNEAPOLIS	2302824310169	005	022	EDGEWATER ON NOKOMIS 2ND ADDN	12R			B
MINNEAPOLIS	2302824310170	006	022	EDGEWATER ON NOKOMIS 2ND ADDN	12R			B
MINNEAPOLIS	2302824310171	007	022	EDGEWATER ON NOKOMIS 2ND ADDN	12R			B
MINNEAPOLIS	2302824310172	008	022	EDGEWATER ON NOKOMIS 2ND ADDN	12R			B
MINNEAPOLIS	2302824310173	009	022	EDGEWATER ON NOKOMIS 2ND ADDN	12R			B
MINNEAPOLIS	2302824310174	010	022	EDGEWATER ON NOKOMIS 2ND ADDN	12R			B
MINNEAPOLIS	2302824310175	011	022	EDGEWATER ON NOKOMIS 2ND ADDN	12R			B
MINNEAPOLIS	2302824310176	012	022	EDGEWATER ON NOKOMIS 2ND ADDN	12R			B
MINNEAPOLIS	2302824310177	013	022	EDGEWATER ON NOKOMIS 2ND ADDN	12R			B
MINNEAPOLIS	2302824310178	014	022	EDGEWATER ON NOKOMIS 2ND ADDN	12R			B
MINNEAPOLIS	2302824310179	015	022	EDGEWATER ON NOKOMIS 2ND ADDN	12R			B

Exhibit-B-
Established Residential Neighborhoods in Built-Up Urban Areas

April 29, 2004

CITY	PIN	LOT	BLOCK	PLAT_NAME	RWY END	RWY END	RWY END	ZONE
MINNEAPOLIS	2302824310180	016	022	EDGEWATER ON NOKOMIS 2ND ADDN	12R			B
MINNEAPOLIS	2302824310181	017	022	EDGEWATER ON NOKOMIS 2ND ADDN	12R			B
MINNEAPOLIS	2302824310182	018	022	EDGEWATER ON NOKOMIS 2ND ADDN	12R			B
MINNEAPOLIS	2302824310183	019	022	EDGEWATER ON NOKOMIS 2ND ADDN	12R			B
MINNEAPOLIS	2302824310184	020	022	EDGEWATER ON NOKOMIS 2ND ADDN	12R			B
MINNEAPOLIS	2302824310185	021	022	EDGEWATER ON NOKOMIS 2ND ADDN	12R			B
MINNEAPOLIS	2302824310186	022	022	EDGEWATER ON NOKOMIS 2ND ADDN	12R			B
MINNEAPOLIS	2302824310187	023	022	EDGEWATER ON NOKOMIS 2ND ADDN	12R			B
MINNEAPOLIS	2302824310188	024	022	EDGEWATER ON NOKOMIS 2ND ADDN	12R			B
MINNEAPOLIS	2302824340123	001	007	TINGDALE BROS PORTLAND WAY	12R			B
MINNEAPOLIS	2302824340124	002	007	TINGDALE BROS PORTLAND WAY	12R			B
MINNEAPOLIS	2302824340125	003	007	TINGDALE BROS PORTLAND WAY	12R			B
MINNEAPOLIS	2302824340126	004	007	TINGDALE BROS PORTLAND WAY	12R			B
MINNEAPOLIS	2302824340127	005	007	TINGDALE BROS PORTLAND WAY	12R			B
MINNEAPOLIS	2302824340135	013	007	TINGDALE BROS PORTLAND WAY	12R			B
MINNEAPOLIS	2302824340136	014	007	TINGDALE BROS PORTLAND WAY	12R			B
MINNEAPOLIS	2302824340137	015	007	TINGDALE BROS PORTLAND WAY	12R			B
MINNEAPOLIS	2302824340138	016	007	TINGDALE BROS PORTLAND WAY	12R			B
MINNEAPOLIS	2302824340139	001	008	TINGDALE BROS PORTLAND WAY	12R			B
MINNEAPOLIS	2302824340140	002	008	TINGDALE BROS PORTLAND WAY	12R			B
MINNEAPOLIS	2302824340154	016	008	TINGDALE BROS PORTLAND WAY	12R			B
MINNEAPOLIS	2302824410010			REG. LAND SURVEY NO. 0818	12R			B
MINNEAPOLIS	2302824420002	001	001	EDGEWATER ON NOKOMIS 4TH ADDN TO MPLS	12R			B
MINNEAPOLIS	2302824420003	002	001	EDGEWATER ON NOKOMIS 4TH ADDN TO MPLS	12R			B
MINNEAPOLIS	2302824420004	003	001	EDGEWATER ON NOKOMIS 4TH ADDN TO MPLS	12R			B
MINNEAPOLIS	2302824420005	004	001	EDGEWATER ON NOKOMIS 4TH ADDN TO MPLS	12R			B
MINNEAPOLIS	2302824420006	005	001	EDGEWATER ON NOKOMIS 4TH ADDN TO MPLS	12R			B
MINNEAPOLIS	2302824420007	006	001	EDGEWATER ON NOKOMIS 4TH ADDN TO MPLS	12R			B
MINNEAPOLIS	2302824420008	007	001	EDGEWATER ON NOKOMIS 4TH ADDN TO MPLS	12R			B
MINNEAPOLIS	2302824420009	008	001	EDGEWATER ON NOKOMIS 4TH ADDN TO MPLS	12R			B
MINNEAPOLIS	2302824420010	009	001	EDGEWATER ON NOKOMIS 4TH ADDN TO MPLS	12R			B
MINNEAPOLIS	2302824420011	010	001	EDGEWATER ON NOKOMIS 4TH ADDN TO MPLS	12R			B
MINNEAPOLIS	2302824420012	011	001	EDGEWATER ON NOKOMIS 4TH ADDN TO MPLS	12R			B
MINNEAPOLIS	2302824420013	012	001	EDGEWATER ON NOKOMIS 4TH ADDN TO MPLS	12R			B

Exhibit-B-
Established Residential Neighborhoods in Built-Up Urban Areas

April 29, 2004

CITY	PIN	LOT	BLOCK	PLAT_NAME	RWY END	RWY END	RWY END	ZONE
MINNEAPOLIS	2302824420014	001	002	EDGEWATER ON NOKOMIS 4TH ADDN TO MPLS	12R			B
MINNEAPOLIS	2302824420015	002	002	EDGEWATER ON NOKOMIS 4TH ADDN TO MPLS	12R			B
MINNEAPOLIS	2302824420016	003	002	EDGEWATER ON NOKOMIS 4TH ADDN TO MPLS	12R			B
MINNEAPOLIS	2302824420017	004	002	EDGEWATER ON NOKOMIS 4TH ADDN TO MPLS	12R			B
MINNEAPOLIS	2302824420018	005	002	EDGEWATER ON NOKOMIS 4TH ADDN TO MPLS	12R			B
MINNEAPOLIS	2302824420019	006	002	EDGEWATER ON NOKOMIS 4TH ADDN TO MPLS	12R			B
MINNEAPOLIS	2302824420020	007	002	EDGEWATER ON NOKOMIS 4TH ADDN TO MPLS	12R			B
MINNEAPOLIS	2302824420021	008	002	EDGEWATER ON NOKOMIS 4TH ADDN TO MPLS	12R			B
MINNEAPOLIS	2302824420022	009	002	EDGEWATER ON NOKOMIS 4TH ADDN TO MPLS	12R			B
MINNEAPOLIS	2302824420023	010	002	EDGEWATER ON NOKOMIS 4TH ADDN TO MPLS	12R			B
MINNEAPOLIS	2302824420024	011	002	EDGEWATER ON NOKOMIS 4TH ADDN TO MPLS	12R			B
MINNEAPOLIS	2302824420025	012	002	EDGEWATER ON NOKOMIS 4TH ADDN TO MPLS	12R			B
MINNEAPOLIS	2302824420029	001	002	EDGEWATER ON NOKOMIS 5TH ADDN TO MPLS	12R			B
MINNEAPOLIS	2302824420030	002	002	EDGEWATER ON NOKOMIS 5TH ADDN TO MPLS	12R			B
MINNEAPOLIS	2302824420031	003	002	EDGEWATER ON NOKOMIS 5TH ADDN TO MPLS	12R			B
MINNEAPOLIS	2302824420032	004	002	EDGEWATER ON NOKOMIS 5TH ADDN TO MPLS	12R			B
MINNEAPOLIS	2302824420033	005	002	EDGEWATER ON NOKOMIS 5TH ADDN TO MPLS	12R			B
MINNEAPOLIS	2302824420034	006	002	EDGEWATER ON NOKOMIS 5TH ADDN TO MPLS	12R			B
MINNEAPOLIS	2302824420035	007	002	EDGEWATER ON NOKOMIS 5TH ADDN TO MPLS	12R			B
MINNEAPOLIS	2302824420036	008	002	EDGEWATER ON NOKOMIS 5TH ADDN TO MPLS	12R			B
MINNEAPOLIS	2302824420037	009	002	EDGEWATER ON NOKOMIS 5TH ADDN TO MPLS	12R			B
MINNEAPOLIS	2302824420038	010	002	EDGEWATER ON NOKOMIS 5TH ADDN TO MPLS	12R			B
MINNEAPOLIS	2302824420039	011	002	EDGEWATER ON NOKOMIS 5TH ADDN TO MPLS	12R			B
MINNEAPOLIS	2302824420040	012	002	EDGEWATER ON NOKOMIS 5TH ADDN TO MPLS	12R			B
MINNEAPOLIS	2302824420041	013	002	EDGEWATER ON NOKOMIS 5TH ADDN TO MPLS	12R			B
MINNEAPOLIS	2302824420042	014	002	EDGEWATER ON NOKOMIS 5TH ADDN TO MPLS	12R			B
MINNEAPOLIS	2302824420043	001	003	EDGEWATER ON NOKOMIS 5TH ADDN TO MPLS	12R			B
MINNEAPOLIS	2302824420044		003	EDGEWATER ON NOKOMIS 5TH ADDN TO MPLS	12R			B
MINNEAPOLIS	2302824420045		003	EDGEWATER ON NOKOMIS 5TH ADDN TO MPLS	12R			B
MINNEAPOLIS	2302824420046	004	003	EDGEWATER ON NOKOMIS 5TH ADDN TO MPLS	12R			B
MINNEAPOLIS	2302824420047	005	003	EDGEWATER ON NOKOMIS 5TH ADDN TO MPLS	12R			B
MINNEAPOLIS	2302824420048	006	003	EDGEWATER ON NOKOMIS 5TH ADDN TO MPLS	12R			B
MINNEAPOLIS	2302824420049	007	003	EDGEWATER ON NOKOMIS 5TH ADDN TO MPLS	12R			B
MINNEAPOLIS	2302824420050	008	003	EDGEWATER ON NOKOMIS 5TH ADDN TO MPLS	12R			B

Exhibit-B-
Established Residential Neighborhoods in Built-Up Urban Areas

April 29, 2004

CITY	PIN	LOT	BLOCK	PLAT_NAME	RWY END	RWY END	RWY END	ZONE
MINNEAPOLIS	2302824420059			REG. LAND SURVEY NO. 0820	12R			B
MINNEAPOLIS	2302824420062			REG. LAND SURVEY NO. 0822	12R			B
MINNEAPOLIS	2302824420063			REG. LAND SURVEY NO. 0822	12R			B
MINNEAPOLIS	2302824430034	001	004	TINGDALE BROS PORTLAND WAY	12R			B
MINNEAPOLIS	2302824430035	002	004	TINGDALE BROS PORTLAND WAY	12R			B
MINNEAPOLIS	2302824430036	003	004	TINGDALE BROS PORTLAND WAY	12R			B
MINNEAPOLIS	2302824430037	004	004	TINGDALE BROS PORTLAND WAY	12R			B
MINNEAPOLIS	2302824430038	005	004	TINGDALE BROS PORTLAND WAY	12R			B
MINNEAPOLIS	2302824430039	006	004	TINGDALE BROS PORTLAND WAY	12R			B
MINNEAPOLIS	2302824430040	007	004	TINGDALE BROS PORTLAND WAY	12R			B
MINNEAPOLIS	2302824430041	008	004	TINGDALE BROS PORTLAND WAY	12R			B
MINNEAPOLIS	2302824430042	009	004	TINGDALE BROS PORTLAND WAY	12R			B
MINNEAPOLIS	2302824430043	010	004	TINGDALE BROS PORTLAND WAY	12R			B
MINNEAPOLIS	2302824430046	013	004	TINGDALE BROS PORTLAND WAY	12R			B
MINNEAPOLIS	2302824430047	014	004	TINGDALE BROS PORTLAND WAY	12R			B
MINNEAPOLIS	2302824430048	015	004	TINGDALE BROS PORTLAND WAY	12R			B
MINNEAPOLIS	2302824430049	016	004	TINGDALE BROS PORTLAND WAY	12R			B
MINNEAPOLIS	2302824430050	017	004	TINGDALE BROS PORTLAND WAY	12R			B
MINNEAPOLIS	2302824430051	018	004	TINGDALE BROS PORTLAND WAY	12R			B
MINNEAPOLIS	2302824430052	019	004	TINGDALE BROS PORTLAND WAY	12R			B
MINNEAPOLIS	2302824430053	020	004	TINGDALE BROS PORTLAND WAY	12R			B
MINNEAPOLIS	2302824430054	021	004	TINGDALE BROS PORTLAND WAY	12R			B
MINNEAPOLIS	2302824430055	022	004	TINGDALE BROS PORTLAND WAY	12R			B
MINNEAPOLIS	2302824430056	023	004	TINGDALE BROS PORTLAND WAY	12R			B
MINNEAPOLIS	2302824430057	024	004	TINGDALE BROS PORTLAND WAY	12R			B
MINNEAPOLIS	2302824430058	001	005	TINGDALE BROS PORTLAND WAY	12R			B
MINNEAPOLIS	2302824430059	002	005	TINGDALE BROS PORTLAND WAY	12R			B
MINNEAPOLIS	2302824430060	003	005	TINGDALE BROS PORTLAND WAY	12R			B
MINNEAPOLIS	2302824430061	004	005	TINGDALE BROS PORTLAND WAY	12R			B
MINNEAPOLIS	2302824430062	005	005	TINGDALE BROS PORTLAND WAY	12R			B
MINNEAPOLIS	2302824430063	006	005	TINGDALE BROS PORTLAND WAY	12R			B
MINNEAPOLIS	2302824430064	007	005	TINGDALE BROS PORTLAND WAY	12R			B
MINNEAPOLIS	2302824430065	008	005	TINGDALE BROS PORTLAND WAY	12R			B
MINNEAPOLIS	2302824430066	009	005	TINGDALE BROS PORTLAND WAY	12R			B

Established Residential Neighborhoods in Built-Up Urban Areas

April 29, 2004

CITY	PIN	LOT	BLOCK	PLAT NAME	RWY END	RWY END	RWY END	ZONE
MINNEAPOLIS	2302824430067	010	005	TINGDALE BROS PORTLAND WAY	12R			B
MINNEAPOLIS	2302824430068	011	005	TINGDALE BROS PORTLAND WAY	12R			B
MINNEAPOLIS	2302824430072	015	005	TINGDALE BROS PORTLAND WAY	12R			B
MINNEAPOLIS	2302824430073	016	005	TINGDALE BROS PORTLAND WAY	12R			B
MINNEAPOLIS	2302824430074	017	005	TINGDALE BROS PORTLAND WAY	12R			B
MINNEAPOLIS	2302824430075	018	005	TINGDALE BROS PORTLAND WAY	12R			B
MINNEAPOLIS	2302824430076	019	005	TINGDALE BROS PORTLAND WAY	12R			B
MINNEAPOLIS	2302824430077	020	005	TINGDALE BROS PORTLAND WAY	12R			B
MINNEAPOLIS	2302824430078	021	005	TINGDALE BROS PORTLAND WAY	12R			B
MINNEAPOLIS	2302824430079	022	005	TINGDALE BROS PORTLAND WAY	12R			B
MINNEAPOLIS	2302824430080	023	005	TINGDALE BROS PORTLAND WAY	12R			B
MINNEAPOLIS	2302824430081	024	005	TINGDALE BROS PORTLAND WAY	12R			B
MINNEAPOLIS	2302824430082	001	006	TINGDALE BROS PORTLAND WAY	12R			B
MINNEAPOLIS	2302824430083		006	TINGDALE BROS PORTLAND WAY	12R			B
MINNEAPOLIS	2302824430084		006	TINGDALE BROS PORTLAND WAY	12R			B
MINNEAPOLIS	2302824430086	006	006	TINGDALE BROS PORTLAND WAY	12R			B
MINNEAPOLIS	2302824430087	007	006	TINGDALE BROS PORTLAND WAY	12R			B
MINNEAPOLIS	2302824430088	008	006	TINGDALE BROS PORTLAND WAY	12R			B
MINNEAPOLIS	2302824430090	010	006	TINGDALE BROS PORTLAND WAY	12R			B
MINNEAPOLIS	2302824430091	011	006	TINGDALE BROS PORTLAND WAY	12R			B
MINNEAPOLIS	2302824430092	012	006	TINGDALE BROS PORTLAND WAY	12R			B
MINNEAPOLIS	2302824430093	013	006	TINGDALE BROS PORTLAND WAY	12R			B
MINNEAPOLIS	2302824430094	014	006	TINGDALE BROS PORTLAND WAY	12R			B
MINNEAPOLIS	2302824430095		006	TINGDALE BROS PORTLAND WAY	12R			B
MINNEAPOLIS	2302824430096	016	006	TINGDALE BROS PORTLAND WAY	12R			B
MINNEAPOLIS	2302824430124	001	017	TINGDALE BROS PORTLAND WAY	12R			B
MINNEAPOLIS	2302824430125	002	017	TINGDALE BROS PORTLAND WAY	12R			B
MINNEAPOLIS	2302824430126	003	017	TINGDALE BROS PORTLAND WAY	12R			B
MINNEAPOLIS	2302824430148		004	TINGDALE BROS PORTLAND WAY	12R			B
MINNEAPOLIS	2302824430157		017	TINGDALE BROS PORTLAND WAY	12R			B
MINNEAPOLIS	2302824430168		006	TINGDALE BROS PORTLAND WAY	12R			B
MINNEAPOLIS	1402824430041	010		THORPE BROS 09TH ADDN TO MPLS	17			B
MINNEAPOLIS	1402824430042	010		THORPE BROS 09TH ADDN TO MPLS	17			B
MINNEAPOLIS	1402824430044	010		THORPE BROS 09TH ADDN TO MPLS	17			B

Exhibit-B-
Established Residential Neighborhoods in Built-Up Urban Areas

April 29, 2004

CITY	PIN	LOT	BLOCK	PLAT_NAME	RWY END	RWY END	RWY END	ZONE
MINNEAPOLIS	1402824430045	011		THORPE BROS 09TH ADDN TO MPLS	17			B
MINNEAPOLIS	1402824430046	011		THORPE BROS 09TH ADDN TO MPLS	17			B
MINNEAPOLIS	1402824430049	012		THORPE BROS 09TH ADDN TO MPLS	17			B
MINNEAPOLIS	1402824430050	012		THORPE BROS 09TH ADDN TO MPLS	17			B
MINNEAPOLIS	1402824430053	013		THORPE BROS 09TH ADDN TO MPLS	17			B
MINNEAPOLIS	1402824430054	013		THORPE BROS 09TH ADDN TO MPLS	17			B
MINNEAPOLIS	1402824430057	014		THORPE BROS 09TH ADDN TO MPLS	17			B
MINNEAPOLIS	1402824430058	014		THORPE BROS 09TH ADDN TO MPLS	17			B
MINNEAPOLIS	1402824430059	014		THORPE BROS 09TH ADDN TO MPLS	17			B
MINNEAPOLIS	1402824440059	002	004	NOKOMIS KNOLL MPLS	17			B
MINNEAPOLIS	1402824440060	003	004	NOKOMIS KNOLL MPLS	17			B
MINNEAPOLIS	1402824440061	004	004	NOKOMIS KNOLL MPLS	17			B
MINNEAPOLIS	1402824440062	005	004	NOKOMIS KNOLL MPLS	17			B
MINNEAPOLIS	1402824440063	006	004	NOKOMIS KNOLL MPLS	17			B
MINNEAPOLIS	1402824440064	007	004	NOKOMIS KNOLL MPLS	17			B
MINNEAPOLIS	1402824440065	008	004	NOKOMIS KNOLL MPLS	17			B
MINNEAPOLIS	1402824440066	009	004	NOKOMIS KNOLL MPLS	17			B
MINNEAPOLIS	1402824440073	001	005	NOKOMIS KNOLL MPLS	17			B
MINNEAPOLIS	1402824440074	002	005	NOKOMIS KNOLL MPLS	17			B
MINNEAPOLIS	1402824440075	003	005	NOKOMIS KNOLL MPLS	17			B
MINNEAPOLIS	1402824440076	004	005	NOKOMIS KNOLL MPLS	17			B
MINNEAPOLIS	1402824440077	005	005	NOKOMIS KNOLL MPLS	17			B
MINNEAPOLIS	1402824440078	006	005	NOKOMIS KNOLL MPLS	17			B
MINNEAPOLIS	1402824440079	007	005	NOKOMIS KNOLL MPLS	17			B
MINNEAPOLIS	1402824440080	008	005	NOKOMIS KNOLL MPLS	17			B
MINNEAPOLIS	1402824440081	009	005	NOKOMIS KNOLL MPLS	17			B
MINNEAPOLIS	1402824440082	010	005	NOKOMIS KNOLL MPLS	17			B
MINNEAPOLIS	1402824440083	011	005	NOKOMIS KNOLL MPLS	17			B
MINNEAPOLIS	1402824440084	012	005	NOKOMIS KNOLL MPLS	17			B
MINNEAPOLIS	1402824440085	013	005	NOKOMIS KNOLL MPLS	17			B
MINNEAPOLIS	1402824440086		005	NOKOMIS KNOLL MPLS	17			B
MINNEAPOLIS	1402824440088	017	005	NOKOMIS KNOLL MPLS	17			B
MINNEAPOLIS	1402824440089	018	005	NOKOMIS KNOLL MPLS	17			B
MINNEAPOLIS	1402824440090	019	005	NOKOMIS KNOLL MPLS	17			B

Exhibit-B-
Established Residential Neighborhoods in Built-Up Urban Areas

April 29, 2004

CITY	PIN	LOT	BLOCK	PLAT_NAME	RWY END	RWY END	RWY END	ZONE
MINNEAPOLIS	1402824440091	020	005	NOKOMIS KNOLL MPLS	17			B
MINNEAPOLIS	1402824440092	021	005	NOKOMIS KNOLL MPLS	17			B
MINNEAPOLIS	1402824440093	022	005	NOKOMIS KNOLL MPLS	17			B
MINNEAPOLIS	1402824440094	023	005	NOKOMIS KNOLL MPLS	17			B
MINNEAPOLIS	2302824140151	004		PETSCHS ADDN	17			B
MINNEAPOLIS	2302824140152	005		PETSCHS ADDN	17			B
MINNEAPOLIS	2302824140150			PETSCHS ADDN	17			B
MINNEAPOLIS	2302824140115	006		PETSCHS ADDN	17			B
MINNEAPOLIS	2302824140116	007		PETSCHS ADDN	17			B
MINNEAPOLIS	2302824140117	008		PETSCHS ADDN	17			B
MINNEAPOLIS	2302824140118	009		PETSCHS ADDN	17			B
MINNEAPOLIS	2302824140012	011	008	EDGEWATER ON NOKOMIS	17			B
MINNEAPOLIS	2302824140041	001		EDGEWATER PARK	17			B
MINNEAPOLIS	2302824140042	002		EDGEWATER PARK	17			B
MINNEAPOLIS	2302824140043	003		EDGEWATER PARK	17			B
MINNEAPOLIS	2302824140044	004		EDGEWATER PARK	17			B
MINNEAPOLIS	2302824140045	005		EDGEWATER PARK	17			B
MINNEAPOLIS	2302824140046	006		EDGEWATER PARK	17			B
MINNEAPOLIS	2302824140047	001		HOLLANDS ADDN	17			B
MINNEAPOLIS	2302824140048	002		HOLLANDS ADDN	17			B
MINNEAPOLIS	2302824140049	003		HOLLANDS ADDN	17			B
MINNEAPOLIS	2302824140050	004		HOLLANDS ADDN	17			B
MINNEAPOLIS	2302824140051	005		HOLLANDS ADDN	17			B
MINNEAPOLIS	2302824140052	006		HOLLANDS ADDN	17			B
MINNEAPOLIS	2302824140053	007		HOLLANDS ADDN	17			B
MINNEAPOLIS	2302824140054	008		HOLLANDS ADDN	17			B
MINNEAPOLIS	2302824140055	009		HOLLANDS ADDN	17			B
MINNEAPOLIS	2302824140056	010		HOLLANDS ADDN	17			B
MINNEAPOLIS	2302824140057	011		HOLLANDS ADDN	17			B
MINNEAPOLIS	2302824140058	012		HOLLANDS ADDN	17			B
MINNEAPOLIS	2302824140059	013		HOLLANDS ADDN	17			B
MINNEAPOLIS	2302824140153			HOLLANDS ADDN	17			B
MINNEAPOLIS	2302824140148			UNPLATTED	17			B
MINNEAPOLIS	2302824140001			UNPLATTED	17			B

Established Residential Neighborhoods in Built-Up Urban Areas

April 29, 2004

CITY	PIN	LOT	BLOCK	PLAT_NAME	RWY END	RWY END	RWY END	ZONE
MINNEAPOLIS	2302824140002			UNPLATTED	17			B
MINNEAPOLIS	2302824140063	001	002	MOTHER LAKE ADDN	17			B
MINNEAPOLIS	2302824140064	001	002	MOTHER LAKE ADDN	17			B
MINNEAPOLIS	2302824140065	002	002	MOTHER LAKE ADDN	17			B
MINNEAPOLIS	2302824140066	003	002	MOTHER LAKE ADDN	17			B
MINNEAPOLIS	2302824140067	004	002	MOTHER LAKE ADDN	17			B
MINNEAPOLIS	2302824140068	005	002	MOTHER LAKE ADDN	17			B
MINNEAPOLIS	2302824140072	009	002	MOTHER LAKE ADDN	17			B
MINNEAPOLIS	2302824140073	010	002	MOTHER LAKE ADDN	17			B
MINNEAPOLIS	2302824140074	011	002	MOTHER LAKE ADDN	17			B
MINNEAPOLIS	2302824140075	012	002	MOTHER LAKE ADDN	17			B
MINNEAPOLIS	2302824140076	013	002	MOTHER LAKE ADDN	17			B
MINNEAPOLIS	2302824140077	014	002	MOTHER LAKE ADDN	17			B
MINNEAPOLIS	2302824140078	015	002	MOTHER LAKE ADDN	17			B
MINNEAPOLIS	2302824140079	016	002	MOTHER LAKE ADDN	17			B
MINNEAPOLIS	2302824140080	001	003	MOTHER LAKE ADDN	17			B
MINNEAPOLIS	2302824140081	002	003	MOTHER LAKE ADDN	17			B
MINNEAPOLIS	2302824140082	003	003	MOTHER LAKE ADDN	17			B
MINNEAPOLIS	2302824140083	004	003	MOTHER LAKE ADDN	17			B
MINNEAPOLIS	2302824140149	001	001	MOTHER LAKE ADDN	17			B
MINNEAPOLIS	2402824230035		005	AMELIA LAKESIDE PARK	17			B
MINNEAPOLIS	2402824230036		005	AMELIA LAKESIDE PARK	17			B
MINNEAPOLIS	2402824230037	012	005	AMELIA LAKESIDE PARK	17			B
MINNEAPOLIS	2402824230038	013	005	AMELIA LAKESIDE PARK	17			B
MINNEAPOLIS	2402824230039	014	005	AMELIA LAKESIDE PARK	17			B
MINNEAPOLIS	2402824230040	015	005	AMELIA LAKESIDE PARK	17			B
MINNEAPOLIS	2402824230041	016	005	AMELIA LAKESIDE PARK	17			B
MINNEAPOLIS	2402824230042	017	005	AMELIA LAKESIDE PARK	17			B
MINNEAPOLIS	2402824230043	018	005	AMELIA LAKESIDE PARK	17			B
MINNEAPOLIS	2402824230044	019	005	AMELIA LAKESIDE PARK	17			B
MINNEAPOLIS	2402824230045	020	005	AMELIA LAKESIDE PARK	17			B
MINNEAPOLIS	2402824230046	021	005	AMELIA LAKESIDE PARK	17			B
MINNEAPOLIS	2402824230047	022	005	AMELIA LAKESIDE PARK	17			B
MINNEAPOLIS	2402824230057	005	006	AMELIA LAKESIDE PARK	17			B

Exhibit-B-
Established Residential Neighborhoods in Built-Up Urban Areas

April 29, 2004

CITY	PIN	LOT	BLOCK	PLAT_NAME	RWY END	RWY END	RWY END	ZONE
MINNEAPOLIS	2402824230058	006	006	AMELIA LAKESIDE PARK	17			B
MINNEAPOLIS	2402824230059	007	006	AMELIA LAKESIDE PARK	17			B
MINNEAPOLIS	2402824230060	008	006	AMELIA LAKESIDE PARK	17			B
MINNEAPOLIS	2402824230061	009	006	AMELIA LAKESIDE PARK	17			B
MINNEAPOLIS	2402824230062	010	006	AMELIA LAKESIDE PARK	17			B
MINNEAPOLIS	2402824230063	011	006	AMELIA LAKESIDE PARK	17			B
MINNEAPOLIS	2402824230064	012	006	AMELIA LAKESIDE PARK	17			B
MINNEAPOLIS	2402824230112	015	005	LAKE AMELIA PARK	17			B
MINNEAPOLIS	2402824230133	012	006	LAKE AMELIA PARK	17			B
MINNEAPOLIS	2402824230134	013	006	LAKE AMELIA PARK	17			B
MINNEAPOLIS	2402824230135	014	006	LAKE AMELIA PARK	17			B
MINNEAPOLIS	2402824230136	015	006	LAKE AMELIA PARK	17			B
MINNEAPOLIS	2402824230137	016	006	LAKE AMELIA PARK	17			B
MINNEAPOLIS	2402824230138	017	006	LAKE AMELIA PARK	17			B
MINNEAPOLIS	2402824230139	018	006	LAKE AMELIA PARK	17			B
MINNEAPOLIS	2402824230153	013	006	AMELIA LAKESIDE PARK	17			B
MINNEAPOLIS	2402824230154	014	006	AMELIA LAKESIDE PARK	17			B
MINNEAPOLIS	2402824320004	001	001	RGT NOKOMIS LAKESIDE PARK	17			B
MINNEAPOLIS	2402824320005	002	001	RGT NOKOMIS LAKESIDE PARK	17			B
MINNEAPOLIS	2402824320007	009	001	RGT NOKOMIS LAKESIDE PARK	17			B
MINNEAPOLIS	2402824320008	010	001	RGT NOKOMIS LAKESIDE PARK	17			B
MINNEAPOLIS	2402824320009	011	001	RGT NOKOMIS LAKESIDE PARK	17			B
MINNEAPOLIS	2402824320010	012	001	RGT NOKOMIS LAKESIDE PARK	17			B
MINNEAPOLIS	2402824320011	001	002	RGT NOKOMIS LAKESIDE PARK	17			B
MINNEAPOLIS	2402824320012		002	RGT NOKOMIS LAKESIDE PARK	17			B
MINNEAPOLIS	2402824320013	003	002	RGT NOKOMIS LAKESIDE PARK	17			B
MINNEAPOLIS	2402824320016		002	RGT NOKOMIS LAKESIDE PARK	17			B
MINNEAPOLIS	2402824320017		002	RGT NOKOMIS LAKESIDE PARK	17			B
MINNEAPOLIS	2402824320018	011	002	RGT NOKOMIS LAKESIDE PARK	17			B
MINNEAPOLIS	2402824320019	012	002	RGT NOKOMIS LAKESIDE PARK	17			B
MINNEAPOLIS	2402824320020	001	003	RGT NOKOMIS LAKESIDE PARK	17			B
MINNEAPOLIS	2402824320021	002	003	RGT NOKOMIS LAKESIDE PARK	17			B
MINNEAPOLIS	2402824320022	003	003	RGT NOKOMIS LAKESIDE PARK	17			B
MINNEAPOLIS	2402824320023	004	003	RGT NOKOMIS LAKESIDE PARK	17			B

Exhibit-B-
Established Residential Neighborhoods in Built-Up Urban Areas

April 29, 2004

CITY	PIN	LOT	BLOCK	PLAT_NAME	RWY END	RWY END	RWY END	ZONE
MINNEAPOLIS	2402824320024	005	003	RGT NOKOMIS LAKESIDE PARK	17			B
MINNEAPOLIS	2402824320025	006	003	RGT NOKOMIS LAKESIDE PARK	17			B
MINNEAPOLIS	2402824320026	007	003	RGT NOKOMIS LAKESIDE PARK	17			B
MINNEAPOLIS	2402824320028		003	RGT NOKOMIS LAKESIDE PARK	17			B
MINNEAPOLIS	2402824320029		003	RGT NOKOMIS LAKESIDE PARK	17			B
MINNEAPOLIS	2402824320031	001	004	RGT NOKOMIS LAKESIDE PARK	17			B
MINNEAPOLIS	2402824320033		003	RGT NOKOMIS LAKESIDE PARK	17			B
MINNEAPOLIS	2402824320037	006	002	RGT NOKOMIS LAKESIDE PARK	17			B
MINNEAPOLIS	2402824320038	004	002	RGT NOKOMIS LAKESIDE PARK	17			B
MINNEAPOLIS	2402824320039	005	002	RGT NOKOMIS LAKESIDE PARK	17			B
MINNEAPOLIS	2402824320040		003	RGT NOKOMIS LAKESIDE PARK	17			B
MINNEAPOLIS	2402824320041		003	RGT NOKOMIS LAKESIDE PARK	17			B
MINNEAPOLIS	1702823220002			MINNEHAHA STATE PARK MPLS PARK BD	22			B
MINNEAPOLIS	3102823110006			UNPLATTED 20 028 23	22			A
MINNEAPOLIS	3102823110006			UNPLATTED 20 028 23	22			B
RICHFIELD	2602824110001			UNPLATTED 26 028 24	12R			B
RICHFIELD	2602824110002			UNPLATTED 26 028 24	12R			B
RICHFIELD	3502824340002			UNPLATTED 35 028 24	4			B
RICHFIELD	3502824340003			UNPLATTED 35 028 24	4			B
RICHFIELD	3502824340004			UNPLATTED 35 028 24	4			B
RICHFIELD	3502824410001			UNPLATTED 35 028 24	4			B
RICHFIELD	3502824410002			UNPLATTED 35 028 24	4			B
RICHFIELD	3502824410003			UNPLATTED 35 028 24	4			B
RICHFIELD	3502824410004			UNPLATTED 35 028 24	4			B
RICHFIELD	3502824410005			UNPLATTED 35 028 24	4			B
RICHFIELD	3502824410011	002	001	BASSETTS 1ST ADDN	4			B
RICHFIELD	3502824410039	001	001	LARSONS SOUTH VIEW GARDENS 1ST	4			B
RICHFIELD	3502824410040	002	001	LARSONS SOUTH VIEW GARDENS 1ST	4			B
RICHFIELD	3502824410041	003	001	LARSONS SOUTH VIEW GARDENS 1ST	4			B
RICHFIELD	3502824410042	004	001	LARSONS SOUTH VIEW GARDENS 1ST	4			B
RICHFIELD	3502824410043	001	002	LARSONS SOUTH VIEW GARDENS 2ND ADDN	4			B
RICHFIELD	3502824410044	002	002	LARSONS SOUTH VIEW GARDENS 2ND ADDN	4			B
RICHFIELD	3502824410045	003	002	LARSONS SOUTH VIEW GARDENS 2ND ADDN	4			B
RICHFIELD	3502824410046	004	002	LARSONS SOUTH VIEW GARDENS 2ND ADDN	4			B

Exhibit-B-
Established Residential Neighborhoods in Built-Up Urban Areas

April 29, 2004

CITY	PIN	LOT	BLOCK	PLAT_NAME	RWY END	RWY END	RWY END	ZONE
RICHFIELD	3502824410047	005	002	LARSONS SOUTH VIEW GARDENS 2ND ADDN	4			B
RICHFIELD	3502824410048	006	002	LARSONS SOUTH VIEW GARDENS 2ND ADDN	4			B
RICHFIELD	3502824410049	007	002	LARSONS SOUTH VIEW GARDENS 2ND ADDN	4			B
RICHFIELD	3502824410050	008	002	LARSONS SOUTH VIEW GARDENS 2ND ADDN	4			B
RICHFIELD	3502824410051	009	002	LARSONS SOUTH VIEW GARDENS 2ND ADDN	4			B
RICHFIELD	3502824410052	010	002	LARSONS SOUTH VIEW GARDENS 2ND ADDN	4			B
RICHFIELD	3502824410053	001	003	LARSONS SOUTH VIEW GARDENS 2ND ADDN	4			B
RICHFIELD	3502824410054	002	003	LARSONS SOUTH VIEW GARDENS 2ND ADDN	4			B
RICHFIELD	3502824410055	003	003	LARSONS SOUTH VIEW GARDENS 2ND ADDN	4			B
RICHFIELD	3502824410056	004	003	LARSONS SOUTH VIEW GARDENS 2ND ADDN	4			B
RICHFIELD	3502824410057	005	003	LARSONS SOUTH VIEW GARDENS 2ND ADDN	4			B
RICHFIELD	3502824410058			REG. LAND SURVEY NO. 0734	4			B
RICHFIELD	3502824410059			REG. LAND SURVEY NO. 0734	4			B
RICHFIELD	3502824410060			REG. LAND SURVEY NO. 0734	4			B
RICHFIELD	3502824410061			REG. LAND SURVEY NO. 0734	4			B
RICHFIELD	3502824410062			REG. LAND SURVEY NO. 0734	4			B
RICHFIELD	3502824410065	003		ZUBERT LARSON SOUTH VIEW GARDENS 1ST	4			B
RICHFIELD	3502824410066	004		ZUBERT LARSON SOUTH VIEW GARDENS 1ST	4			B
RICHFIELD	3502824410067	005		ZUBERT LARSON SOUTH VIEW GARDENS 1ST	4			B
RICHFIELD	3502824410068	006		ZUBERT LARSON SOUTH VIEW GARDENS 1ST	4			B
RICHFIELD	3502824410069	007		ZUBERT LARSON SOUTH VIEW GARDENS 1ST	4			B
RICHFIELD	3502824410070	008		ZUBERT LARSON SOUTH VIEW GARDENS 1ST	4			B
RICHFIELD	3502824410071	009		ZUBERT LARSON SOUTH VIEW GARDENS 1ST	4			B
RICHFIELD	3502824410072	010		ZUBERT LARSON SOUTH VIEW GARDENS 1ST	4			B
RICHFIELD	3502824410073	011		ZUBERT LARSON SOUTH VIEW GARDENS 1ST	4			B
RICHFIELD	3502824410074	012		ZUBERT LARSON SOUTH VIEW GARDENS 1ST	4			B
RICHFIELD	3502824410075	013		ZUBERT LARSON SOUTH VIEW GARDENS 1ST	4			B
RICHFIELD	3502824410079	001	001	ZUBERTS SOUTH VIEW GARDENS 1ST	4			B
RICHFIELD	3502824410080	002	001	ZUBERTS SOUTH VIEW GARDENS 1ST	4			B
RICHFIELD	3502824410081	003	001	ZUBERTS SOUTH VIEW GARDENS 1ST	4			B
RICHFIELD	3502824410082	004	001	ZUBERTS SOUTH VIEW GARDENS 1ST	4			B
RICHFIELD	3502824410083	005	001	ZUBERTS SOUTH VIEW GARDENS 1ST	4			B
RICHFIELD	3502824410084	006	001	ZUBERTS SOUTH VIEW GARDENS 1ST	4			B
RICHFIELD	3502824410085	007	001	ZUBERTS SOUTH VIEW GARDENS 1ST	4			B

Exhibit-B-
Established Residential Neighborhoods in Built-Up Urban Areas

April 29, 2004

CITY	PIN	LOT	BLOCK	PLAT_NAME	RWY END	RWY END	RWY END	ZONE
RICHFIELD	3502824410086	008	001	ZUBERTS SOUTH VIEW GARDENS 1ST	4			B
RICHFIELD	3502824410087	001	002	ZUBERTS SOUTH VIEW GARDENS 1ST	4			B
RICHFIELD	3502824410088	002	002	ZUBERTS SOUTH VIEW GARDENS 1ST	4			B
RICHFIELD	3502824410089	003	002	ZUBERTS SOUTH VIEW GARDENS 1ST	4			B
RICHFIELD	3502824410090	004	002	ZUBERTS SOUTH VIEW GARDENS 1ST	4			B
RICHFIELD	3502824410091	005	002	ZUBERTS SOUTH VIEW GARDENS 1ST	4			B
RICHFIELD	3502824410092	006	002	ZUBERTS SOUTH VIEW GARDENS 1ST	4			B
RICHFIELD	3502824410093	007	002	ZUBERTS SOUTH VIEW GARDENS 1ST	4			B
RICHFIELD	3502824410094	008	002	ZUBERTS SOUTH VIEW GARDENS 1ST	4			B
RICHFIELD	3502824410110	001	001	ZUBERTS SOUTH VIEW GARDENS 3RD ADDN	4			B
RICHFIELD	3502824410111	002	001	ZUBERTS SOUTH VIEW GARDENS 3RD ADDN	4			B
RICHFIELD	3502824410112	003	001	ZUBERTS SOUTH VIEW GARDENS 3RD ADDN	4			B
RICHFIELD	3502824410113	004	001	ZUBERTS SOUTH VIEW GARDENS 3RD ADDN	4			B
RICHFIELD	3502824410114	001	002	ZUBERTS SOUTH VIEW GARDENS 3RD ADDN	4			B
RICHFIELD	3502824410115	002	002	ZUBERTS SOUTH VIEW GARDENS 3RD ADDN	4			B
RICHFIELD	3502824410116	003	002	ZUBERTS SOUTH VIEW GARDENS 3RD ADDN	4			B
RICHFIELD	3502824410117	004	002	ZUBERTS SOUTH VIEW GARDENS 3RD ADDN	4			B
RICHFIELD	3502824410118	005	002	ZUBERTS SOUTH VIEW GARDENS 3RD ADDN	4			B
RICHFIELD	3502824410119	006	002	ZUBERTS SOUTH VIEW GARDENS 3RD ADDN	4			B
RICHFIELD	3502824410120	007	002	ZUBERTS SOUTH VIEW GARDENS 3RD ADDN	4			B
RICHFIELD	3502824410121	008	002	ZUBERTS SOUTH VIEW GARDENS 3RD ADDN	4			B
RICHFIELD	3502824410128	005	003	ZUBERTS SOUTH VIEW GARDENS 3RD ADDN	4			B
RICHFIELD	3502824410129	001	001	ZUBERTS SOUTH VIEW GARDENS 4TH	4			B
RICHFIELD	3502824410130	002	001	ZUBERTS SOUTH VIEW GARDENS 4TH	4			B
RICHFIELD	3502824410131	003	001	ZUBERTS SOUTH VIEW GARDENS 4TH	4			B
RICHFIELD	3502824410132	004	001	ZUBERTS SOUTH VIEW GARDENS 4TH	4			B
RICHFIELD	3502824420080	006	002	SOUTH VIEW ADDN	4			B
RICHFIELD	3502824420081	007	002	SOUTH VIEW ADDN	4			B
RICHFIELD	3502824420082	008	002	SOUTH VIEW ADDN	4			B
RICHFIELD	3502824420083	009	002	SOUTH VIEW ADDN	4			B
RICHFIELD	3502824420084	010	002	SOUTH VIEW ADDN	4			B
RICHFIELD	3502824430001			UNPLATTED 35 028 24	4			B
RICHFIELD	3502824430006			UNPLATTED 35 028 24	4			B
RICHFIELD	3502824430007			UNPLATTED 35 028 24	4			B

Exhibit-B-
Established Residential Neighborhoods in Built-Up Urban Areas

April 29, 2004

CITY	PIN	LOT	BLOCK	PLAT_NAME	RWY END	RWY END	RWY END	ZONE
RICHFIELD	3502824430008			UNPLATTED 35 028 24	4			B
RICHFIELD	3502824430012	004	003	SOUTH MURRAY LANE	4			B
RICHFIELD	3502824430013	005	003	SOUTH MURRAY LANE	4			B
RICHFIELD	3502824430014	006	003	SOUTH MURRAY LANE	4			B
RICHFIELD	3502824430015	007	003	SOUTH MURRAY LANE	4			B
RICHFIELD	3502824430016	008	003	SOUTH MURRAY LANE	4			B
RICHFIELD	3502824430017	009	003	SOUTH MURRAY LANE	4			B
RICHFIELD	3502824430018	010	003	SOUTH MURRAY LANE	4			B
RICHFIELD	3502824430019	011	003	SOUTH MURRAY LANE	4			B
RICHFIELD	3502824430020	012	003	SOUTH MURRAY LANE	4			B
RICHFIELD	3502824430031	007	004	SOUTH MURRAY LANE	4			B
RICHFIELD	3502824430032	008	004	SOUTH MURRAY LANE	4			B
RICHFIELD	3502824430033	009	004	SOUTH MURRAY LANE	4			B
RICHFIELD	3502824430041	001	003	SOUTH VIEW ADDN	4			B
RICHFIELD	3502824430042	002	003	SOUTH VIEW ADDN	4			B
RICHFIELD	3502824430043	003	003	SOUTH VIEW ADDN	4			B
RICHFIELD	3502824430044	004	003	SOUTH VIEW ADDN	4			B
RICHFIELD	3502824430045	005	003	SOUTH VIEW ADDN	4			B
RICHFIELD	3502824430046	006	003	SOUTH VIEW ADDN	4			B
RICHFIELD	3502824430047	007	003	SOUTH VIEW ADDN	4			B
RICHFIELD	3502824430048	008	003	SOUTH VIEW ADDN	4			B
RICHFIELD	3502824430049	009	003	SOUTH VIEW ADDN	4			B
RICHFIELD	3502824430050	010	003	SOUTH VIEW ADDN	4			B
RICHFIELD	3502824430051	011	003	SOUTH VIEW ADDN	4			B
RICHFIELD	3502824430052	012	003	SOUTH VIEW ADDN	4			B
RICHFIELD	3502824430053	013	003	SOUTH VIEW ADDN	4			B
RICHFIELD	3502824430054	014	003	SOUTH VIEW ADDN	4			B
RICHFIELD	3502824430055	015	003	SOUTH VIEW ADDN	4			B
RICHFIELD	3502824430056	016	003	SOUTH VIEW ADDN	4			B
RICHFIELD	3502824430057	001	004	SOUTH VIEW ADDN	4			B
RICHFIELD	3502824430058	002	004	SOUTH VIEW ADDN	4			B
RICHFIELD	3502824430059	003	004	SOUTH VIEW ADDN	4			B
RICHFIELD	3502824430060	004	004	SOUTH VIEW ADDN	4			B
RICHFIELD	3502824430061	005	004	SOUTH VIEW ADDN	4			B

**Exhibit-B-
Established Residential Neighborhoods in Built-Up Urban Areas**

April 29, 2004

CITY	PIN	LOT	BLOCK	PLAT_NAME	RWY END	RWY END	RWY END	ZONE
RICHFIELD	3502824430062	006	004	SOUTH VIEW ADDN	4			B
RICHFIELD	3502824430063	007	004	SOUTH VIEW ADDN	4			B
RICHFIELD	3502824430064	008	004	SOUTH VIEW ADDN	4			B
RICHFIELD	3502824430065	009	004	SOUTH VIEW ADDN	4			B
RICHFIELD	3502824430066	010	004	SOUTH VIEW ADDN	4			B
RICHFIELD	3502824430067	011	004	SOUTH VIEW ADDN	4			B
RICHFIELD	3502824430068	012	004	SOUTH VIEW ADDN	4			B
RICHFIELD	3502824430069	013	004	SOUTH VIEW ADDN	4			B
RICHFIELD	3502824430070	014	004	SOUTH VIEW ADDN	4			B
RICHFIELD	3502824430071	015	004	SOUTH VIEW ADDN	4			B
RICHFIELD	3502824430073			UNPLATTED 35 028 24	4			B
RICHFIELD	3502824430074			UNPLATTED 35 028 24	4			B
RICHFIELD	3502824430076			UNPLATTED 35 028 24	4			B
RICHFIELD	3502824440001			UNPLATTED 35 028 24	4			B
RICHFIELD	3502824440002			UNPLATTED 35 028 24	4			B
RICHFIELD	3502824440003			UNPLATTED 35 028 24	4			B
RICHFIELD	3502824440004			UNPLATTED 35 028 24	4			B
RICHFIELD	3502824440005			UNPLATTED 35 028 24	4			B
RICHFIELD	3502824440007			UNPLATTED 35 028 24	4			B
RICHFIELD	3502824440008			UNPLATTED 35 028 24	4			B
RICHFIELD	3502824440009			UNPLATTED 35 028 24	4			B
RICHFIELD	3502824440010			UNPLATTED 35 028 24	4			B
RICHFIELD	3502824440011	001	001	JOHN ENGBERG 4TH ADDN	4			B
RICHFIELD	3502824440012	002	001	JOHN ENGBERG 4TH ADDN	4			B
RICHFIELD	3502824440013	003	001	JOHN ENGBERG 4TH ADDN	4			B
RICHFIELD	3502824440014	004	001	JOHN ENGBERG 4TH ADDN	4			B
RICHFIELD	3502824440015	005	001	JOHN ENGBERG 4TH ADDN	4			B
RICHFIELD	3502824440016	006	001	JOHN ENGBERG 4TH ADDN	4			B
RICHFIELD	3502824440017	007	001	JOHN ENGBERG 4TH ADDN	4			B
RICHFIELD	3502824440018	008	001	JOHN ENGBERG 4TH ADDN	4			B
RICHFIELD	3502824440019	009	001	JOHN ENGBERG 4TH ADDN	4			B
RICHFIELD	3502824440020	010	001	JOHN ENGBERG 4TH ADDN	4			B
RICHFIELD	3502824440021	011	001	JOHN ENGBERG 4TH ADDN	4			B
RICHFIELD	3502824440022	012	001	JOHN ENGBERG 4TH ADDN	4			B

Exhibit-B-
Established Residential Neighborhoods in Built-Up Urban Areas

April 29, 2004

CITY	PIN	LOT	BLOCK	PLAT_NAME	RWY END	RWY END	RWY END	ZONE
RICHFIELD	3502824440023	013	001	JOHN ENGBERG 4TH ADDN	4			B
RICHFIELD	3502824440024	014	001	JOHN ENGBERG 4TH ADDN	4			B
RICHFIELD	3502824440025			REG. LAND SURVEY NO. 0868	4			B
RICHFIELD	3502824440026			REG. LAND SURVEY NO. 1003	4			B
RICHFIELD	3502824440027			REG. LAND SURVEY NO. 1003	4			B
RICHFIELD	3502824440028			REG. LAND SURVEY NO. 1003	4			B
RICHFIELD	3502824440029			REG. LAND SURVEY NO. 1003	4			B
RICHFIELD	3502824440030			REG. LAND SURVEY NO. 1003	4			B

Exhibit-B-
Established Residential Neighborhoods in Built-Up Urban Areas

April 29, 2004

CITY	PIN	EDITED LEGAL DESC	PLAT NAME	RWY END	ZONE
ST. PAUL	162823320115	LOT 6 BLK 9	MURRAY LANE ADDITION PLAT 4	22	B
ST. PAUL	162823320116		UNPLATTED 16 28 23	22	B
ST. PAUL	162823320170	LOT 4 BLK 8	MURRAY LANE ADDITION PLAT 3	22	B
ST. PAUL	162823320171	LOT 5 BLK 8	MURRAY LANE ADDITION PLAT 3	22	B
ST. PAUL	162823320172	LOT 6 BLK 8	MURRAY LANE ADDITION PLAT 3	22	B
ST. PAUL	162823320173	LOT 7 BLK 8	MURRAY LANE ADDITION PLAT 3	22	B
ST. PAUL	162823320174	LOT 8 BLK 8	MURRAY LANE ADDITION PLAT 3	22	B
ST. PAUL	162823320178	LOT 9 BLK 8	MURRAY LANE ADDITION PLAT 3	22	B
ST. PAUL	162823320179	LOT 10 BLK 8	MURRAY LANE ADDITION PLAT 3	22	B
ST. PAUL	162823320180	LOT 11 BLK 8	MURRAY LANE ADDITION PLAT 3	22	B
ST. PAUL	162823320181	LOT 12 BLK 8	MURRAY LANE ADDITION PLAT 3	22	B
ST. PAUL	162823320182	LOT 13 BLK 8	MURRAY LANE ADDITION PLAT 3	22	B
ST. PAUL	162823320183	LOT 14 BLK 8	MURRAY LANE ADDITION PLAT 3	22	B
ST. PAUL	162823320184	LOT 15 BLK 8	MURRAY LANE ADDITION PLAT 3	22	B
ST. PAUL	162823320214	UNIT NO.303 & GARAGE UNIT 5	CONDO NO 223 WEST PARK CONDO	22	B
ST. PAUL	162823320229	LOT 1 BLK 1	THE HOMES OF HIGHLAND,CIC	22	B
ST. PAUL	162823320230	LOT 2 BLK 1	THE HOMES OF HIGHLAND,CIC	22	B
ST. PAUL	162823320231	LOT 3 BLK 1	THE HOMES OF HIGHLAND,CIC	22	B
ST. PAUL	162823320232	LOT 4 BLK 1	THE HOMES OF HIGHLAND,CIC	22	B
ST. PAUL	162823320233	LOT 5 BLK 1	THE HOMES OF HIGHLAND,CIC	22	B
ST. PAUL	162823320234	LOT 6 BLK 1	THE HOMES OF HIGHLAND,CIC	22	B
ST. PAUL	162823320235	LOT 7 BLK 1	THE HOMES OF HIGHLAND,CIC	22	B
ST. PAUL	162823320236	LOT 8 BLK 1	THE HOMES OF HIGHLAND,CIC	22	B
ST. PAUL	162823320237	LOT 9 BLK 1	THE HOMES OF HIGHLAND,CIC	22	B
ST. PAUL	162823320238	LOT 10 BLK 1	THE HOMES OF HIGHLAND,CIC	22	B
ST. PAUL	162823320239	LOT 11 BLK 1	THE HOMES OF HIGHLAND,CIC	22	B
ST. PAUL	162823320240	LOT 12 BLK 1	THE HOMES OF HIGHLAND,CIC	22	B
ST. PAUL	162823320241	LOT 13 BLK 1	THE HOMES OF HIGHLAND,CIC	22	B
ST. PAUL	162823330016	LOT 30 BLK 8	BISANZ BROS. ADDITION NO. 3	22	B
ST. PAUL	162823330017	LOT 29 BLK 8	BISANZ BROS. ADDITION NO. 3	22	B
ST. PAUL	162823330018	PART OF LOTS 27 AND 28 BLK 8	BISANZ BROS. ADDITION NO. 3	22	B
ST. PAUL	162823330019	PART OF LOTS 27 AND 28 BLK 8	BISANZ BROS. ADDITION NO. 3	22	B
ST. PAUL	162823330020	LOT 26 BLK 8	BISANZ BROS. ADDITION NO. 3	22	B
ST. PAUL	162823330021	LOT 25 BLK 8	BISANZ BROS. ADDITION NO. 3	22	B

**Exhibit-B-
Established Residential Neighborhoods in Built-Up Urban Areas**

April 29, 2004

CITY	PIN	EDITED LEGAL DESC	PLAT NAME	RWY END	ZONE
ST. PAUL	162823330022	LOT 24 BLK 8	BISANZ BROS. ADDITION NO. 3	22	B
ST. PAUL	162823330023	PART OF LOT 23 BLK 8	BISANZ BROS. ADDITION NO. 3	22	B
ST. PAUL	162823330024	PART OF LOTS 22 AND 23 BLK 8	BISANZ BROS. ADDITION NO. 3	22	B
ST. PAUL	162823330025	ALL OF LOT 21 & PART OF LOT 22 BLK 8	BISANZ BROS. ADDITION NO. 3	22	B
ST. PAUL	162823330026	LOT 20 BLK 8	BISANZ BROS. ADDITION NO. 3	22	B
ST. PAUL	162823330027	LOT 19 BLK 8	BISANZ BROS. ADDITION NO. 3	22	B
ST. PAUL	162823330028	LOT 18 BLK 8	BISANZ BROS. ADDITION NO. 3	22	B
ST. PAUL	162823330029	LOT 17 BLK 8	BISANZ BROS. ADDITION NO. 3	22	B
ST. PAUL	162823330031	LOT 8 BLK 8	BISANZ BROS. ADDITION NO. 3	22	B
ST. PAUL	162823330032	LOT 7 BLK 8	BISANZ BROS. ADDITION NO. 3	22	B
ST. PAUL	162823330033	LOT 6 BLK 8	BISANZ BROS. ADDITION NO. 3	22	B
ST. PAUL	162823330034	LOT 5 BLK 8	BISANZ BROS. ADDITION NO. 3	22	B
ST. PAUL	162823330035	LOT 3 BLK 8	BISANZ BROS. ADDITION NO. 3	22	B
ST. PAUL	162823330047	LOT 6 BLK 11	BISANZ BROS. ADDITION NO. 3	22	B
ST. PAUL	162823330048	LOT 7 BLK 11	BISANZ BROS. ADDITION NO. 3	22	B
ST. PAUL	162823330049	LOT 8 BLK 11	BISANZ BROS. ADDITION NO. 3	22	B
ST. PAUL	162823330050	LOT 9 BLK 11	BISANZ BROS. ADDITION NO. 3	22	B
ST. PAUL	162823330051	LOT 10 BLK 11	BISANZ BROS. ADDITION NO. 3	22	B
ST. PAUL	162823330052	LOT 11 BLK 11	BISANZ BROS. ADDITION NO. 3	22	B
ST. PAUL	162823330053	LOT 12 BLK 11	BISANZ BROS. ADDITION NO. 3	22	B
ST. PAUL	162823330054	LOT 13 BLK 11	BISANZ BROS. ADDITION NO. 3	22	B
ST. PAUL	162823330055	LOT 14 BLK 11	BISANZ BROS. ADDITION NO. 3	22	B
ST. PAUL	162823330056	LOT 15 BLK 11	BISANZ BROS. ADDITION NO. 3	22	B
ST. PAUL	162823330057	LOT 16 BLK 11	BISANZ BROS. ADDITION NO. 3	22	B
ST. PAUL	162823330058	LOT 17 BLK 11	BISANZ BROS. ADDITION NO. 3	22	B
ST. PAUL	162823330059	LOT 18 BLK 11	BISANZ BROS. ADDITION NO. 3	22	B
ST. PAUL	162823330060	LOT 19 BLK 11	BISANZ BROS. ADDITION NO. 3	22	B
ST. PAUL	162823330061	LOT 20 BLK 11	BISANZ BROS. ADDITION NO. 3	22	B
ST. PAUL	162823330062	LOT 21 BLK 11	BISANZ BROS. ADDITION NO. 3	22	B
ST. PAUL	162823330063	LOT 22 BLK 11	BISANZ BROS. ADDITION NO. 3	22	B
ST. PAUL	162823330064	LOT 23 BLK 11	BISANZ BROS. ADDITION NO. 3	22	B
ST. PAUL	162823330065	LOT 24 BLK 11	BISANZ BROS. ADDITION NO. 3	22	B
ST. PAUL	162823330066	LOT 25 BLK 11	BISANZ BROS. ADDITION NO. 3	22	B
ST. PAUL	162823330067	LOT 26 BLK 11	BISANZ BROS. ADDITION NO. 3	22	B

**Exhibit-B-
Established Residential Neighborhoods in Built-Up Urban Areas**

April 29, 2004

CITY	PIN	EDITED LEGAL DESC	PLAT NAME	RWY END	ZONE
ST. PAUL	162823330068		UNPLATTED 16 28 23	22	B
ST. PAUL	162823330069	PART OF LOT 2 AND ALL OF LOT 1 BLK 1	EDFORD PLAT NO. 1	22	B
ST. PAUL	162823330070	PART OF LOTS 2 & 3 BLK 1	EDFORD PLAT NO. 1	22	B
ST. PAUL	162823330071	PART OF LOTS 3 & 4 BLK 1	EDFORD PLAT NO. 1	22	B
ST. PAUL	162823330072	PART OF LOTS 4 & 5 BLK 1	EDFORD PLAT NO. 1	22	B
ST. PAUL	162823330073	PART OF LOTS 5 & 6 BLK 1	EDFORD PLAT NO. 1	22	B
ST. PAUL	162823330074	PART OF LOTS 6 & 7 BLK 1	EDFORD PLAT NO. 1	22	B
ST. PAUL	162823330075	PART OF LOTS 7 & 8 BLK 1	EDFORD PLAT NO. 1	22	B
ST. PAUL	162823330076	PART OF LOTS 8 & 9 BLK 1	EDFORD PLAT NO. 1	22	B
ST. PAUL	162823330077	PART OF LOTS 9 & 10 BLK 1	EDFORD PLAT NO. 1	22	B
ST. PAUL	162823330078	PART OF LOTS 10 & 11 BLK 1	EDFORD PLAT NO. 1	22	B
ST. PAUL	162823330079	PART OF LOTS 11 & 12 BLK 1	EDFORD PLAT NO. 1	22	B
ST. PAUL	162823330080	PART OF LOTS 12 & 13 BLK 1	EDFORD PLAT NO. 1	22	B
ST. PAUL	162823330081	PART OF LOTS 13 & 14 BLK 1	EDFORD PLAT NO. 1	22	B
ST. PAUL	162823330082	PART OF LOT 16 AND ALL OF LOT 15 BLK 1	EDFORD PLAT NO. 1	22	B
ST. PAUL	162823330083	PART OF LOTS 16 & 17 BLK 1	EDFORD PLAT NO. 1	22	B
ST. PAUL	162823330084	PART OF LOTS 17 & 18 BLK 1	EDFORD PLAT NO. 1	22	B
ST. PAUL	162823330085	PART OF LOTS 18 & 19 BLK 1	EDFORD PLAT NO. 1	22	B
ST. PAUL	162823330086	PART OF LOT 19 AND ALL OF LOT 20 BLK 1	EDFORD PLAT NO. 1	22	B
ST. PAUL	162823330087	PART OF LOT 22 AND ALL OF LOT 21 BLK 1	EDFORD PLAT NO. 1	22	B
ST. PAUL	162823330088	PART OF LOT 22 AND ALL OF LOT 23 BLK 1	EDFORD PLAT NO. 1	22	B
ST. PAUL	162823330089	LOT 24 BLK 1	EDFORD PLAT NO. 1	22	B
ST. PAUL	162823330090	LOT 25 BLK 1	EDFORD PLAT NO. 1	22	B
ST. PAUL	162823330091	LOT 26 BLK 1	EDFORD PLAT NO. 1	22	B
ST. PAUL	162823330092	LOT 27 BLK 1	EDFORD PLAT NO. 1	22	B
ST. PAUL	162823330093	LOT 28 BLK 1	EDFORD PLAT NO. 1	22	B
ST. PAUL	162823330094	LOT 29 BLK 1	EDFORD PLAT NO. 1	22	B
ST. PAUL	162823330095	LOT 30 BLK 1	EDFORD PLAT NO. 1	22	B
ST. PAUL	162823330096	LOT 31 & PART OF LOT 32 BLK 1	EDFORD PLAT NO. 1	22	B
ST. PAUL	162823330097	LOT 33 & PART OF LOT 32 BLK 1	EDFORD PLAT NO. 1	22	B
ST. PAUL	162823330098	LOT 34 BLK 1	EDFORD PLAT NO. 1	22	B
ST. PAUL	162823330099	LOT 1 BLK 1	DONNA'S PLAT	22	B
ST. PAUL	162823330100	LOT 2 BLK 1	DONNA'S PLAT	22	B
ST. PAUL	162823330101	LOT 3 BLK 1	DONNA'S PLAT	22	B

**Exhibit-B-
Established Residential Neighborhoods in Built-Up Urban Areas**

April 29, 2004

CITY	PIN	EDITED LEGAL DESC	PLAT NAME	RWY END	ZONE
ST. PAUL	162823330102	LOT 4 BLK 1	DONNA'S PLAT	22	B
ST. PAUL	162823330103	LOT 5 BLK 1	DONNA'S PLAT	22	B
ST. PAUL	162823330104	LOT 6 BLK 1	DONNA'S PLAT	22	B
ST. PAUL	162823330105	LOT 7 BLK 1	DONNA'S PLAT	22	B
ST. PAUL	162823330106	LOT 8 BLK 1	DONNA'S PLAT	22	B
ST. PAUL	162823330107	LOT 9 BLK 1	DONNA'S PLAT	22	B
ST. PAUL	162823330108	LOT 10 BLK 1	DONNA'S PLAT	22	B
ST. PAUL	162823330109	LOT 11 BLK 1	DONNA'S PLAT	22	B
ST. PAUL	162823330110	LOT 12 BLK 1	DONNA'S PLAT	22	B
ST. PAUL	162823330111	LOT 13 BLK 1	DONNA'S PLAT	22	B
ST. PAUL	162823330112	LOT 14 BLK 1	DONNA'S PLAT	22	B
ST. PAUL	162823330113	LOT 14 BLK 1	DONNA'S PLAT	22	B
ST. PAUL	162823330114	LOT 13 BLK 1	DONNA'S PLAT	22	B
ST. PAUL	162823330115	LOT 12 BLK 1	MILLER'S ADDITION	22	B
ST. PAUL	162823330116	LOT 11 BLK 1	MILLER'S ADDITION	22	B
ST. PAUL	162823330117	LOT 10 BLK 1	MILLER'S ADDITION	22	B
ST. PAUL	162823330118	LOT 9 BLK 1	MILLER'S ADDITION	22	B
ST. PAUL	162823330119	LOT 8 BLK 1	MILLER'S ADDITION	22	B
ST. PAUL	162823330120	LOT 7 BLK 1	MILLER'S ADDITION	22	B
ST. PAUL	162823330121	LOT 6 BLK 1	MILLER'S ADDITION	22	B
ST. PAUL	162823330122	LOT 5 BLK 1	MILLER'S ADDITION	22	B
ST. PAUL	162823330123	LOT 4 BLK 1	MILLER'S ADDITION	22	B
ST. PAUL	162823330124	LOT 3 BLK 1	MILLER'S ADDITION	22	B
ST. PAUL	162823330125	LOT 2 BLK 1	MILLER'S ADDITION	22	B
ST. PAUL	162823330126	LOT 1 BLK 1	MILLER'S ADDITION	22	B
ST. PAUL	162823330127	LOT 1 BLK 1	MILLER'S ADDITION	22	B
ST. PAUL	162823330128	LOT 2 BLK 1	JACK HOY'S ADDITION	22	B
ST. PAUL	162823330129	LOT 3 BLK 1	JACK HOY'S ADDITION	22	B
ST. PAUL	162823330130	LOT 4 BLK 1	JACK HOY'S ADDITION	22	B
ST. PAUL	162823330131	LOT 5 BLK 1	JACK HOY'S ADDITION	22	B
ST. PAUL	162823330132	LOT 6 BLK 1	JACK HOY'S ADDITION	22	B
ST. PAUL	162823330133	LOT 7 BLK 1	JACK HOY'S ADDITION	22	B
ST. PAUL	162823330134	LOT 8 BLK 1	JACK HOY'S ADDITION	22	B
ST. PAUL	162823330135	LOT 9 BLK 1	JACK HOY'S ADDITION	22	B

Established Residential Neighborhoods in Built-Up Urban Areas

April 29, 2004

CITY	PIN	EDITED LEGAL DESC	PLAT NAME	RWY END	ZONE
ST. PAUL	162823330136	LOT 10 BLK 1	JACK HOY'S ADDITION	22	B
ST. PAUL	162823330137	LOT 11 BLK 1	JACK HOY'S ADDITION	22	B
ST. PAUL	162823330138	LOT 12 BLK 1	JACK HOY'S ADDITION	22	B
ST. PAUL	162823330139	LOT 13 BLK 1	JACK HOY'S ADDITION	22	B
ST. PAUL	162823330140	LOT 14 BLK 1	JACK HOY'S ADDITION	22	B
ST. PAUL	162823330141	LOT 15 BLK 1	JACK HOY'S ADDITION	22	B
ST. PAUL	162823330142	LOT 16 BLK 1	JACK HOY'S ADDITION	22	B
ST. PAUL	162823330143	LOT 17 BLK 1	JACK HOY'S ADDITION	22	B
ST. PAUL	162823330144	LOT 18 BLK 1	JACK HOY'S ADDITION	22	B
ST. PAUL	162823330145	LOT 19 BLK 1	JACK HOY'S ADDITION	22	B
ST. PAUL	162823330146	LOT 20 BLK 1	JACK HOY'S ADDITION	22	B
ST. PAUL	162823330147	LOT 21 BLK 1	JACK HOY'S ADDITION	22	B
ST. PAUL	162823330148	LOT 22 BLK 1	JACK HOY'S ADDITION	22	B
ST. PAUL	162823330149	LOT 23 BLK 1	JACK HOY'S ADDITION	22	B
ST. PAUL	162823330150	LOT 24 BLK 1	JACK HOY'S ADDITION	22	B
ST. PAUL	162823330151	LOT 25 BLK 1	JACK HOY'S ADDITION	22	B
ST. PAUL	162823330152	LOT 26 BLK 1	JACK HOY'S ADDITION	22	B
ST. PAUL	162823330153	LOT 27 BLK 1	JACK HOY'S ADDITION	22	B
ST. PAUL	162823330154	LOT 28 BLK 1	JACK HOY'S ADDITION	22	B
ST. PAUL	162823330155	LOT 1 BLK 2	JACK HOY'S ADDITION	22	B
ST. PAUL	162823330156	LOT 2 BLK 2	JACK HOY'S ADDITION	22	B
ST. PAUL	162823330157	LOT 3 BLK 2	JACK HOY'S ADDITION	22	B
ST. PAUL	162823330158	LOT 4 BLK 2	JACK HOY'S ADDITION	22	B
ST. PAUL	162823330159	LOT 5 BLK 2	JACK HOY'S ADDITION	22	B
ST. PAUL	162823330160	LOT 6 BLK 2	JACK HOY'S ADDITION	22	B
ST. PAUL	162823330161	LOT 7 BLK 2	JACK HOY'S ADDITION	22	B
ST. PAUL	162823330162	LOT 8 BLK 2	JACK HOY'S ADDITION	22	B
ST. PAUL	162823330163	LOT 9 BLK 2	JACK HOY'S ADDITION	22	B
ST. PAUL	162823330164	LOT 10 BLK 2	JACK HOY'S ADDITION	22	B
ST. PAUL	162823330165	LOT 11 BLK 2	JACK HOY'S ADDITION	22	B
ST. PAUL	162823330166	LOT 12 BLK 2	JACK HOY'S ADDITION	22	B
ST. PAUL	162823330167	LOT 13 BLK 2	JACK HOY'S ADDITION	22	B
ST. PAUL	162823330168	LOT 14 BLK 2	JACK HOY'S ADDITION	22	B
ST. PAUL	162823330169	LOT 15 BLK 2	JACK HOY'S ADDITION	22	B

**Exhibit-B-
Established Residential Neighborhoods in Built-Up Urban Areas**

April 29, 2004

CITY	PIN	EDITED LEGAL DESC	PLAT NAME	RWY END	ZONE
ST. PAUL	162823330170	LOT 16 BLK 2	JACK HOY'S ADDITION	22	B
ST. PAUL	162823330171	LOT 17 BLK 2	JACK HOY'S ADDITION	22	B
ST. PAUL	162823330172	LOT 18 BLK 2	JACK HOY'S ADDITION	22	B
ST. PAUL	162823330173	LOT 19 BLK 2	JACK HOY'S ADDITION	22	B
ST. PAUL	162823330174	LOT 20 BLK 2	JACK HOY'S ADDITION	22	B
ST. PAUL	162823330175	LOT 21 BLK 2	JACK HOY'S ADDITION	22	B
ST. PAUL	162823330176	LOT 22 BLK 2	JACK HOY'S ADDITION	22	B
ST. PAUL	162823330177	LOT 23 BLK 2	JACK HOY'S ADDITION	22	B
ST. PAUL	162823330178	LOT 24 BLK 2	JACK HOY'S ADDITION	22	B
ST. PAUL	162823330179	LOT 25 BLK 2	JACK HOY'S ADDITION	22	B
ST. PAUL	162823330180	LOT 26 BLK 2	JACK HOY'S ADDITION	22	B
ST. PAUL	162823330181	LOT 27 BLK 2	JACK HOY'S ADDITION	22	B
ST. PAUL	162823330182	LOT 28 BLK 2	JACK HOY'S ADDITION	22	B
ST. PAUL	162823340068	LOT 4 BLK 8	JACK HOY'S ADDITION	22	B
ST. PAUL	162823340069	LOT 9 BLK 8	JACK HOY'S ADDITION	22	B
ST. PAUL	162823340070	LOT 10 BLK 8	JACK HOY'S ADDITION	22	B
ST. PAUL	172823410003	PART OF LOT 1 BLK 4	BISANZ BROS. ADDITION NO. 3	22	B
ST. PAUL	172823410004	PART OF LOTS 1 & 2 BLK 4	BISANZ BROS. ADDITION NO. 3	22	B
ST. PAUL	172823410005	PART OF LOT 2 BLK 4	BISANZ BROS. ADDITION NO. 3	22	B
ST. PAUL	172823410006	LOT 3 BLK 4	BISANZ RIVERWOOD TERRACE	22	B
ST. PAUL	172823410007	LOT 4 BLK 4	BISANZ RIVERWOOD TERRACE	22	B
ST. PAUL	172823410008	LOT 5 BLK 4	BISANZ RIVERWOOD TERRACE	22	B
ST. PAUL	172823410009	LOT 6 BLK 4	BISANZ RIVERWOOD TERRACE	22	B
ST. PAUL	172823410010	LOT 7 BLK 4	BISANZ RIVERWOOD TERRACE	22	B
ST. PAUL	172823410011	LOT 10 BLK 5	BISANZ RIVERWOOD TERRACE	22	B
ST. PAUL	172823410012	LOT 9 BLK 5	BISANZ RIVERWOOD TERRACE, NO. 2	22	B
ST. PAUL	172823410013	LOT 8 BLK 5	BISANZ RIVERWOOD TERRACE, NO. 2	22	B
ST. PAUL	172823410014	LOT 7 BLK 5	BISANZ RIVERWOOD TERRACE, NO. 2	22	B
ST. PAUL	172823410015	LOT 6 BLK 5	BISANZ RIVERWOOD TERRACE, NO. 2	22	B
ST. PAUL	172823410016	LOT 10 BLK 3	BISANZ RIVERWOOD TERRACE, NO. 2	22	B
ST. PAUL	172823410017	LOT 9 BLK 3	BISANZ RIVERWOOD TERRACE	22	B
ST. PAUL	172823410018	LOT 8 BLK 3	BISANZ RIVERWOOD TERRACE	22	B
ST. PAUL	172823410019	LOT 7 BLK 3	BISANZ RIVERWOOD TERRACE	22	B
ST. PAUL	172823410020	LOT 6 BLK 3	BISANZ RIVERWOOD TERRACE	22	B

**Exhibit-B-
Established Residential Neighborhoods in Built-Up Urban Areas**

April 29, 2004

CITY	PIN	EDITED LEGAL DESC	PLAT NAME	RWY END	ZONE
ST. PAUL	172823410021	LOT 1 BLK 5	BISANZ RIVERWOOD TERRACE,NO. 2	22	B
ST. PAUL	172823410022	LOT 2 BLK 5	BISANZ RIVERWOOD TERRACE,NO. 2	22	B
ST. PAUL	172823410023	LOT 3 BLK 5	BISANZ RIVERWOOD TERRACE,NO. 2	22	B
ST. PAUL	172823410024	LOT 4 BLK 5	BISANZ RIVERWOOD TERRACE,NO. 2	22	B
ST. PAUL	172823410025	LOT 5 BLK 5	BISANZ RIVERWOOD TERRACE,NO. 2	22	B
ST. PAUL	172823410026	LOT 1 BLK 3	BISANZ RIVERWOOD TERRACE	22	B
ST. PAUL	172823410027	LOT 2 BLK 3	BISANZ RIVERWOOD TERRACE	22	B
ST. PAUL	172823410028	LOT 3 BLK 3	BISANZ RIVERWOOD TERRACE	22	B
ST. PAUL	172823410029	LOT 4 BLK 3	BISANZ RIVERWOOD TERRACE	22	B
ST. PAUL	172823410030	LOT 5 BLK 3	BISANZ RIVERWOOD TERRACE	22	B
ST. PAUL	172823410031	LOT 10 BLK 6	BISANZ RIVERWOOD TERRACE	22	B
ST. PAUL	172823410032	LOT 9 BLK 6	BISANZ RIVERWOOD TERRACE,NO. 2	22	B
ST. PAUL	172823410033	LOT 8 BLK 6	BISANZ RIVERWOOD TERRACE,NO. 2	22	B
ST. PAUL	172823410034	PART OF LOT 6 & ALL OF LOT 7 BLK 6	BISANZ RIVERWOOD TERRACE,NO. 2	22	B
ST. PAUL	172823410035	PART OF LOT 6 BLK 6	BISANZ RIVERWOOD TERRACE,NO. 2	22	B
ST. PAUL	172823410036	LOT 10 BLK 2	BISANZ RIVERWOOD TERRACE	22	B
ST. PAUL	172823410037	LOT 9 BLK 2	BISANZ RIVERWOOD TERRACE	22	B
ST. PAUL	172823410038	LOT 8 BLK 2	BISANZ RIVERWOOD TERRACE	22	B
ST. PAUL	172823410039	LOT 7 BLK 2	BISANZ RIVERWOOD TERRACE	22	B
ST. PAUL	172823410040	LOT 6 BLK 2	BISANZ RIVERWOOD TERRACE	22	B
ST. PAUL	172823410041	LOT 1 BLK 6	BISANZ RIVERWOOD TERRACE	22	B
ST. PAUL	172823410042	LOT 2 BLK 6	BISANZ RIVERWOOD TERRACE,NO. 2	22	B
ST. PAUL	172823410043	LOT 3 BLK 6	BISANZ RIVERWOOD TERRACE,NO. 2	22	B
ST. PAUL	172823410044	LOT 4 BLK 6	BISANZ RIVERWOOD TERRACE,NO. 2	22	B
ST. PAUL	172823410045	LOT 5 BLK 6	BISANZ RIVERWOOD TERRACE,NO. 2	22	B
ST. PAUL	172823410046	LOT 1 BLK 2	BISANZ RIVERWOOD TERRACE	22	B
ST. PAUL	172823410047	LOT 2 BLK 2	BISANZ RIVERWOOD TERRACE	22	B
ST. PAUL	172823410048	LOT 3 BLK 2	BISANZ RIVERWOOD TERRACE	22	B
ST. PAUL	172823410049	LOT 4 BLK 2	BISANZ RIVERWOOD TERRACE	22	B
ST. PAUL	172823410050	LOT 5 BLK 2	BISANZ RIVERWOOD TERRACE	22	B
ST. PAUL	172823410051	LOT 10 BLK 7	BISANZ RIVERWOOD TERRACE	22	B
ST. PAUL	172823410052	LOT 9 BLK 7	BISANZ RIVERWOOD TERRACE,NO. 2	22	B
ST. PAUL	172823410053	LOT 8 BLK 7	BISANZ RIVERWOOD TERRACE,NO. 2	22	B
ST. PAUL	172823410054	LOT 7 BLK 7	BISANZ RIVERWOOD TERRACE,NO. 2	22	B

**Exhibit-B-
Established Residential Neighborhoods in Built-Up Urban Areas**

April 29, 2004

CITY	PIN	EDITED LEGAL DESC	PLAT NAME	RWY END	ZONE
ST. PAUL	172823410055	LOT 6 BLK 7	BISANZ RIVERWOOD TERRACE, NO. 2	22	B
ST. PAUL	172823410056	LOT 8 BLK 1	BISANZ RIVERWOOD TERRACE	22	B
ST. PAUL	172823410057	LOT 7 BLK 1	BISANZ RIVERWOOD TERRACE	22	B
ST. PAUL	172823410058	LOT 6 BLK 1	BISANZ RIVERWOOD TERRACE	22	B
ST. PAUL	172823410059	LOT 5 BLK 1	BISANZ RIVERWOOD TERRACE	22	B
ST. PAUL	172823410060	LOT 4 BLK 1	BISANZ RIVERWOOD TERRACE	22	B
ST. PAUL	172823410061	LOTS 1 & 2 & PART OF LOT 3 BLK 7	BISANZ RIVERWOOD TERRACE, NO. 2	22	B
ST. PAUL	172823410062	PART OF LOTS 1 & 3 AND LOTS 4 & 5 BLK 7	BISANZ RIVERWOOD TERRACE, NO. 2	22	B
ST. PAUL	172823410063	PART OF LOT 1 AND ALL OF LOTS 2 & 3 BLK 1	BISANZ RIVERWOOD TERRACE	22	B
ST. PAUL	172823410064	LOTS 29 & 30 AND PART OF LOT 28 BLK 2	HIAWATHA PARK ADDITION TO, THE	22	B
ST. PAUL	172823440002	LOTS 34 & 35 BLK 3	HIAWATHA PARK ADDITION NO.,2,	22	B
ST. PAUL	172823440003	LOT 33 & PART OF LOT 32 BLK 3	HIAWATHA PARK ADDITION NO.,2,	22	B
ST. PAUL	172823440004	LOT 31 & PART OF LOT 32 BLK 3	HIAWATHA PARK ADDITION NO.,2,	22	B
ST. PAUL	172823440005	LOT 30 & PART OF LOT 29 BLK 3	HIAWATHA PARK ADDITION NO.,2,	22	B
ST. PAUL	172823440006	PART OF LOTS 28 & 29 BLK 3	HIAWATHA PARK ADDITION NO.,2,	22	B
ST. PAUL	172823440007	LOT 27 & PART OF LOT 28 BLK 3	HIAWATHA PARK ADDITION NO.,2,	22	B
ST. PAUL	172823440008	LOTS 25 & 26 BLK 3	HIAWATHA PARK ADDITION NO.,2,	22	B
ST. PAUL	172823440009	LOTS 23 & 24 BLK 3	HIAWATHA PARK ADDITION NO.,2,	22	B
ST. PAUL	172823440010	LOTS 21 & 22 BLK 3	HIAWATHA PARK ADDITION NO.,2,	22	B
ST. PAUL	172823440011	LOTS 19 & 20 BLK 3	HIAWATHA PARK ADDITION NO.,2,	22	B
ST. PAUL	172823440012	LOTS 17 & 18 BLK 3	HIAWATHA PARK ADDITION NO.,2,	22	B
ST. PAUL	172823440013	LOTS 15 & 16 BLK 3	HIAWATHA PARK ADDITION NO.,2,	22	B
ST. PAUL	172823440014	LOTS 11 & 12 & PART OF LOT 13 BLK 8	HIAWATHA PARK ADDITION NO.,2,	22	B
ST. PAUL	172823440015	LOT 14 & PART OF LOT 13 BLK 8	HIAWATHA PARK ADDITION NO.,2,	22	B
ST. PAUL	172823440016	LOTS 15 & 16 BLK 8	HIAWATHA PARK ADDITION NO.,2,	22	B
ST. PAUL	172823440017	LOTS 17 & 18 BLK 8	HIAWATHA PARK ADDITION NO.,2,	22	B
ST. PAUL	172823440018	PART OF LOTS 1 & 2 BLK 3	HIAWATHA PARK ADDITION NO.,2,	22	B
ST. PAUL	172823440019	PART OF LOTS 1 AND 2 BLK 3	HIAWATHA PARK ADDITION NO.,2,	22	B
ST. PAUL	172823440020	PART OF LOT 4 AND ALL OF LOT 3 BLK 3	HIAWATHA PARK ADDITION NO.,2,	22	B
ST. PAUL	172823440021	PART OF LOTS 4 & 5 BLK 3	HIAWATHA PARK ADDITION NO.,2,	22	B
ST. PAUL	172823440022	PART OF LOTS 5 & 7 AND ALL OF LOT 6 BLK 3	HIAWATHA PARK ADDITION NO.,2,	22	B
ST. PAUL	172823440023	PART OF LOTS 7 & 8 BLK 3	HIAWATHA PARK ADDITION NO.,2,	22	B
ST. PAUL	172823440024	PART OF LOTS 8 & 10 AND ALL OF LOT 9 BLK 3	HIAWATHA PARK ADDITION NO.,2,	22	B
ST. PAUL	172823440025	PART OF LOTS 10 & 11 BLK 3	HIAWATHA PARK ADDITION NO.,2,	22	B

**Exhibit-B-
Established Residential Neighborhoods in Built-Up Urban Areas**

April 29, 2004

CITY	PIN	EDITED LEGAL DESC	PLAT NAME	RWY END	ZONE
ST. PAUL	172823440026	PART OF LOTS 11 & 12 BLK 3	HIAWATHA PARK ADDITION NO.,2,	22	B
ST. PAUL	172823440027	PART OF LOT 12 & ALL OF LOTS 13 & 14 BLK 3	HIAWATHA PARK ADDITION NO.,2,	22	B
ST. PAUL	172823440028	LOT 9 BLK 2	HIAWATHA PARK ADDITION NO.,2,	22	B
ST. PAUL	172823440029	LOTS 7 & 8 BLK 2	HIAWATHA PARK ADDITION NO.,2,	22	B
ST. PAUL	172823440030	LOTS 5 & 6 BLK 2	HIAWATHA PARK ADDITION NO.,2,	22	B
ST. PAUL	172823440031	LOTS 3 & 4 BLK 2	HIAWATHA PARK ADDITION NO.,2,	22	B
ST. PAUL	172823440032	LOTS 1 & 2 BLK 2	HIAWATHA PARK ADDITION NO.,2,	22	B
ST. PAUL	172823440033	LOT 30 & PART OF LOT 29 BLK 1	HIAWATHA PARK ADDITION NO.,2,	22	B
ST. PAUL	172823440034	LOT 28 & PART OF LOTS 27 & 29 BLK 1	HIAWATHA PARK ADDITION NO.,2,	22	B
ST. PAUL	172823440035	PART OF LOTS 26 AND 27 BLK 1	HIAWATHA PARK ADDITION NO.,2,	22	B
ST. PAUL	172823440036	PART OF LOTS 24 & 26 AND ALL OF LOT 25 BLK 1	HIAWATHA PARK ADDITION NO.,2,	22	B
ST. PAUL	172823440037	PART OF LOTS 22 & 24 AND ALL OF LOT 23 BLK 1	HIAWATHA PARK ADDITION NO.,2,	22	B
ST. PAUL	172823440038	PART OF LOTS 21 & 22 BLK 1	HIAWATHA PARK ADDITION NO.,2,	22	B
ST. PAUL	172823440039	PART OF LOTS 19 & 21 AND ALL OF LOT 20 BLK 1	HIAWATHA PARK ADDITION NO.,2,	22	B
ST. PAUL	172823440040	PART OF LOT 19 AND ALL LOT 18 BLK 1	HIAWATHA PARK ADDITION NO.,2,	22	B
ST. PAUL	172823440041	LOTS 16 & 17 BLK 1	HIAWATHA PARK ADDITION NO.,2,	22	B
ST. PAUL	172823440042	LOT 10 BLK 8	HIAWATHA PARK ADDITION NO.,2,	22	B
ST. PAUL	172823440043	PART OF LOT 9 BLK 8	HIAWATHA PARK ADDITION NO.,2,	22	B
ST. PAUL	172823440044	PART OF LOT 1 BLK 1	HIAWATHA PARK ADDITION NO.,2,	22	B
ST. PAUL	172823440045	LOT 2 BLK 1	HIAWATHA PARK ADDITION NO.,2,	22	B
ST. PAUL	172823440046	LOT 3 BLK 1	HIAWATHA PARK ADDITION NO.,2,	22	B
ST. PAUL	172823440047	PART OF LOT 4 BLK 1	HIAWATHA PARK ADDITION NO.,2,	22	B
ST. PAUL	172823440048	PART OF LOT 5 BLK 1	HIAWATHA PARK ADDITION NO.,2,	22	B
ST. PAUL	172823440049	PART OF LOT 6 BLK 1	HIAWATHA PARK ADDITION NO.,2,	22	B
ST. PAUL	172823440050	PART OF LOT 7 BLK 1	HIAWATHA PARK ADDITION NO.,2,	22	B
ST. PAUL	172823440051	PART OF LOT 8 BLK 1	HIAWATHA PARK ADDITION NO.,2,	22	B
ST. PAUL	172823440052	LOTS 9 AND 10 BLK 1	HIAWATHA PARK ADDITION NO.,2,	22	B
ST. PAUL	172823440053	PART OF LOT 11 BLK 1	HIAWATHA PARK ADDITION NO.,2,	22	B
ST. PAUL	172823440054	PART OF LOT 12 BLK 1	HIAWATHA PARK ADDITION NO.,2,	22	B
ST. PAUL	172823440055	PART OF LOT 13 BLK 1	HIAWATHA PARK ADDITION NO.,2,	22	B
ST. PAUL	172823440056	PART OF LOT 14 BLK 1	HIAWATHA PARK ADDITION NO.,2,	22	B
ST. PAUL	172823440057	PART OF LOT 15 BLK 1	HIAWATHA PARK ADDITION NO.,2,	22	B
ST. PAUL	172823440058	PART OF LOTS 1, 2, & 3 BLK 8	HIAWATHA PARK ADDITION NO.,2,	22	B
ST. PAUL	172823440059	PART OF LOTS 1, 2, & 3 BLK 8	HIAWATHA PARK ADDITION NO.,2,	22	B

Exhibit-B-

Established Residential Neighborhoods in Built-Up Urban Areas

April 29, 2004

CITY	PIN	EDITED LEGAL DESC	PLAT NAME	RWY END	ZONE
ST. PAUL	172823440060	LOT 4 BLK 8	HIAWATHA PARK ADDITION NO.,2,	22	B
ST. PAUL	172823440061	LOT 5 BLK 8	HIAWATHA PARK ADDITION NO.,2,	22	B
ST. PAUL	172823440062	LOT 6 BLK 8	HIAWATHA PARK ADDITION NO.,2,	22	B
ST. PAUL	172823440063	LOT 7 BLK 8	HIAWATHA PARK ADDITION NO.,2,	22	B
ST. PAUL	172823440064	LOT 8 BLK 8	HIAWATHA PARK ADDITION NO.,2,	22	B
ST. PAUL	172823440066		UNPLATTED 17 28 23	22	B
ST. PAUL	172823440067		UNPLATTED 17 28 23	22	B
ST. PAUL	172823440068		UNPLATTED 17 28 23	22	B
ST. PAUL	172823440069		UNPLATTED 17 28 23	22	B
ST. PAUL	172823440070		UNPLATTED 17 28 23	22	B
ST. PAUL	172823440071		UNPLATTED 17 28 23	22	B
ST. PAUL	172823440072		UNPLATTED 17 28 23	22	B
ST. PAUL	172823440073		UNPLATTED 17 28 23	22	B
ST. PAUL	172823440074		UNPLATTED 17 28 23	22	B
ST. PAUL	172823440075		UNPLATTED 17 28 23	22	B
ST. PAUL	202823110001	LOT 1 BLK 1	LANE-NORTON ADDITION	22	B
ST. PAUL	202823110002	LOT 2 BLK 1	LANE-NORTON ADDITION	22	B
ST. PAUL	202823110003	LOT 3 BLK 1	LANE-NORTON ADDITION	22	B
ST. PAUL	202823110004	LOT 4 BLK 1	LANE-NORTON ADDITION	22	B
ST. PAUL	202823110005	LOT 5 BLK 1	LANE-NORTON ADDITION	22	B
ST. PAUL	202823110006	LOT 6 BLK 1	LANE-NORTON ADDITION	22	B
ST. PAUL	202823110007	LOT 7 BLK 1	LANE-NORTON ADDITION	22	B
ST. PAUL	202823110008	LOT 8 BLK 1	LANE-NORTON ADDITION	22	B
ST. PAUL	202823110009	LOT 9 BLK 1	LANE-NORTON ADDITION	22	B
ST. PAUL	202823110010	LOT 10 BLK 1	LANE-NORTON ADDITION	22	B
ST. PAUL	202823110011	LOT 11 BLK 1	LANE-NORTON ADDITION	22	B
ST. PAUL	202823110012	LOT 12 BLK 1	LANE-NORTON ADDITION	22	B
ST. PAUL	202823110013	LOT 13 BLK 1	LANE-NORTON ADDITION	22	B
ST. PAUL	202823110014	LOT 14 BLK 1	LANE-NORTON ADDITION	22	B
ST. PAUL	202823110015	LOT 15 BLK 1	LANE-NORTON ADDITION	22	B
ST. PAUL	202823110016	LOT 16 BLK 1	LANE-NORTON ADDITION	22	B
ST. PAUL	202823110017	LOT 17 BLK 1	LANE-NORTON ADDITION	22	B
ST. PAUL	202823110018	LOT 1 BLK 2	LANE-NORTON ADDITION	22	B
ST. PAUL	202823110019	LOT 2 BLK 2	LANE-NORTON ADDITION	22	B

**Exhibit-B-
Established Residential Neighborhoods in Built-Up Urban Areas**

April 29, 2004

CITY	PIN	EDITED LEGAL DESC	PLAT NAME	RWY END	ZONE
ST. PAUL	202823110028	LOT 11 BLK 2	LANE-NORTON ADDITION	22	B
ST. PAUL	202823110029	LOT 12 BLK 2	LANE-NORTON ADDITION	22	B
ST. PAUL	202823110030	LOT 13 BLK 2	LANE-NORTON ADDITION	22	B
ST. PAUL	202823110031	LOT 14 BLK 2	LANE-NORTON ADDITION	22	B
ST. PAUL	212823220021		UNPLATTED 21 28 23	22	B
ST. PAUL	212823220022	LOT 1 BLK 7	BISANZ HIGHLAND PLAINS,NO. 2	22	B
ST. PAUL	212823220023	LOT 2 BLK 7	BISANZ HIGHLAND PLAINS,NO. 2	22	B
ST. PAUL	212823220024	LOT 3 BLK 7	BISANZ HIGHLAND PLAINS,NO. 2	22	B
ST. PAUL	212823220025	PART OF LOT 5 AND ALL OF LOT 4 BLK 7	BISANZ HIGHLAND PLAINS,NO. 2	22	B
ST. PAUL	212823220026	PART OF LOTS 5 & 6 BLK 7	BISANZ HIGHLAND PLAINS,NO. 2	22	B
ST. PAUL	212823220027	PART OF LOTS 6 & 7 BLK 7	BISANZ HIGHLAND PLAINS,NO. 2	22	B
ST. PAUL	212823220028	PART OF LOTS 7 & 8 BLK 7	BISANZ HIGHLAND PLAINS,NO. 2	22	B
ST. PAUL	212823220029	PART OF LOTS 8 & 9 BLK 7	BISANZ HIGHLAND PLAINS,NO. 2	22	B
ST. PAUL	212823220030	PART OF LOTS 9 & 10 BLK 7	BISANZ HIGHLAND PLAINS,NO. 2	22	B
ST. PAUL	212823220031	PART OF LOTS 10 & 11 BLK 7	BISANZ HIGHLAND PLAINS,NO. 2	22	B
ST. PAUL	212823220032	PART OF LOTS 11 & 12 BLK 7	BISANZ HIGHLAND PLAINS,NO. 2	22	B
ST. PAUL	212823220033	PART OF LOTS 12 & 13 BLK 7	BISANZ HIGHLAND PLAINS,NO. 2	22	B
ST. PAUL	212823220034	PART OF LOT 13 AND ALL OF LOT 14 BLK 7	BISANZ HIGHLAND PLAINS,NO. 2	22	B
ST. PAUL	212823220036	PART OF LOT 17 AND ALL OF LOT 16 BLK 7	BISANZ HIGHLAND PLAINS,NO. 2	22	B
ST. PAUL	212823220037	PART OF LOTS 17 AND 18 BLK 7	BISANZ HIGHLAND PLAINS,NO. 2	22	B
ST. PAUL	212823220038	PART OF LOTS 18 & 19 BLK 7	BISANZ HIGHLAND PLAINS,NO. 2	22	B
ST. PAUL	212823220039	PART OF LOTS 19 & 20 BLK 7	BISANZ HIGHLAND PLAINS,NO. 2	22	B
ST. PAUL	212823220040	PART OF LOTS 20 & 21 BLK 7	BISANZ HIGHLAND PLAINS,NO. 2	22	B
ST. PAUL	212823220041	PART OF LOTS 21 & 22 BLK 7	BISANZ HIGHLAND PLAINS,NO. 2	22	B
ST. PAUL	212823220042	PART OF LOT 22 AND ALL OF LOT 23 BLK 7	BISANZ HIGHLAND PLAINS,NO. 2	22	B
ST. PAUL	212823220043	LOT 24 BLK 7	BISANZ HIGHLAND PLAINS,NO. 2	22	B
ST. PAUL	212823220044	LOT 25 BLK 7	BISANZ HIGHLAND PLAINS,NO. 2	22	B
ST. PAUL	212823220045	LOT 1 BLK 8	BISANZ HIGHLAND PLAINS,NO. 2	22	B
ST. PAUL	212823220046	LOT 2 BLK 8	BISANZ HIGHLAND PLAINS,NO. 2	22	B
ST. PAUL	212823220047	LOT 3 BLK 8	BISANZ HIGHLAND PLAINS,NO. 2	22	B
ST. PAUL	212823220048	LOT 4 BLK 8	BISANZ HIGHLAND PLAINS,NO. 2	22	B
ST. PAUL	212823220049	LOT 5 BLK 8	BISANZ HIGHLAND PLAINS,NO. 2	22	B
ST. PAUL	212823220050	LOT 6 BLK 8	BISANZ HIGHLAND PLAINS,NO. 2	22	B
ST. PAUL	212823220051	LOT 7 BLK 8	BISANZ HIGHLAND PLAINS,NO. 2	22	B

Exhibit-B-
Established Residential Neighborhoods in Built-Up Urban Areas

April 29, 2004

CITY	PIN	EDITED LEGAL DESC	PLAT NAME	RWY END	ZONE
ST. PAUL	212823220052	LOT 8 BLK 8	BISANZ HIGHLAND PLAINS,NO. 2	22	B
ST. PAUL	212823220068	LOT 24 BLK 8	BISANZ HIGHLAND PLAINS,NO. 2	22	B
ST. PAUL	212823220069	LOT 25 BLK 8	BISANZ HIGHLAND PLAINS,NO. 2	22	B
ST. PAUL	212823220070	LOT 26 BLK 8	BISANZ HIGHLAND PLAINS,NO. 2	22	B
ST. PAUL	212823220072	LOT 2 BLK 9	BISANZ HIGHLAND PLAINS,NO. 2	22	B
ST. PAUL	212823320024		UNPLATTED 21 28 23	22	B

MSP Zoning Ordinance

April 29, 2004

- Airport Boundary
- Municipal Boundary
- Established Residential Neighborhood In Built-Up Urban Areas

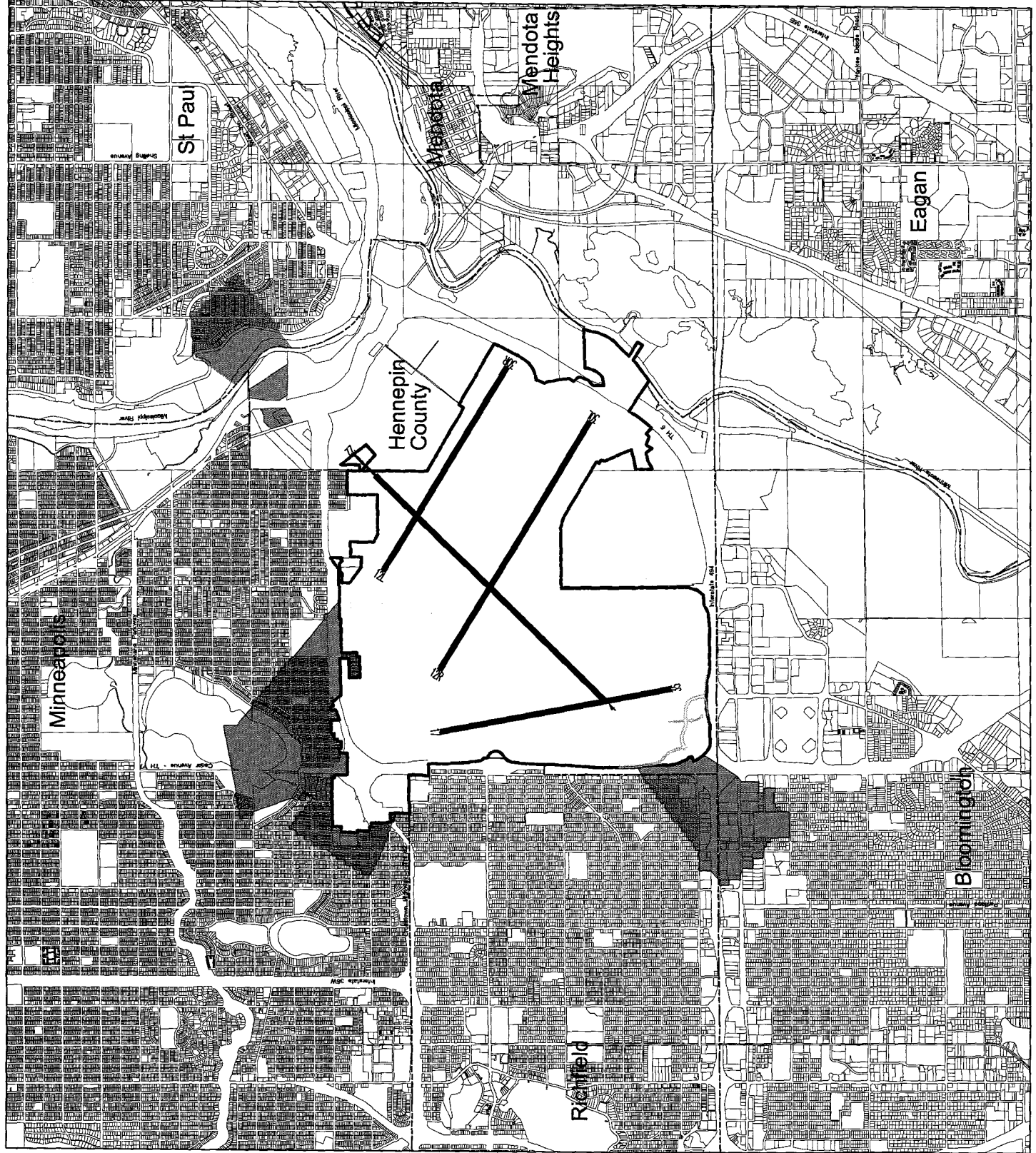
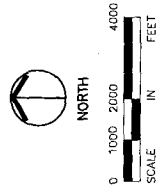


Exhibit-C- Map of Established Residential Neighborhoods In Built-Up Urban Areas

MSP Zoning Ordinance

April 28, 2004

- Airport Boundary
- - - Municipal Boundary
- ▨ Airspace Zoning Area



NORTH

0 1000 2000 4000
SCALE IN FEET

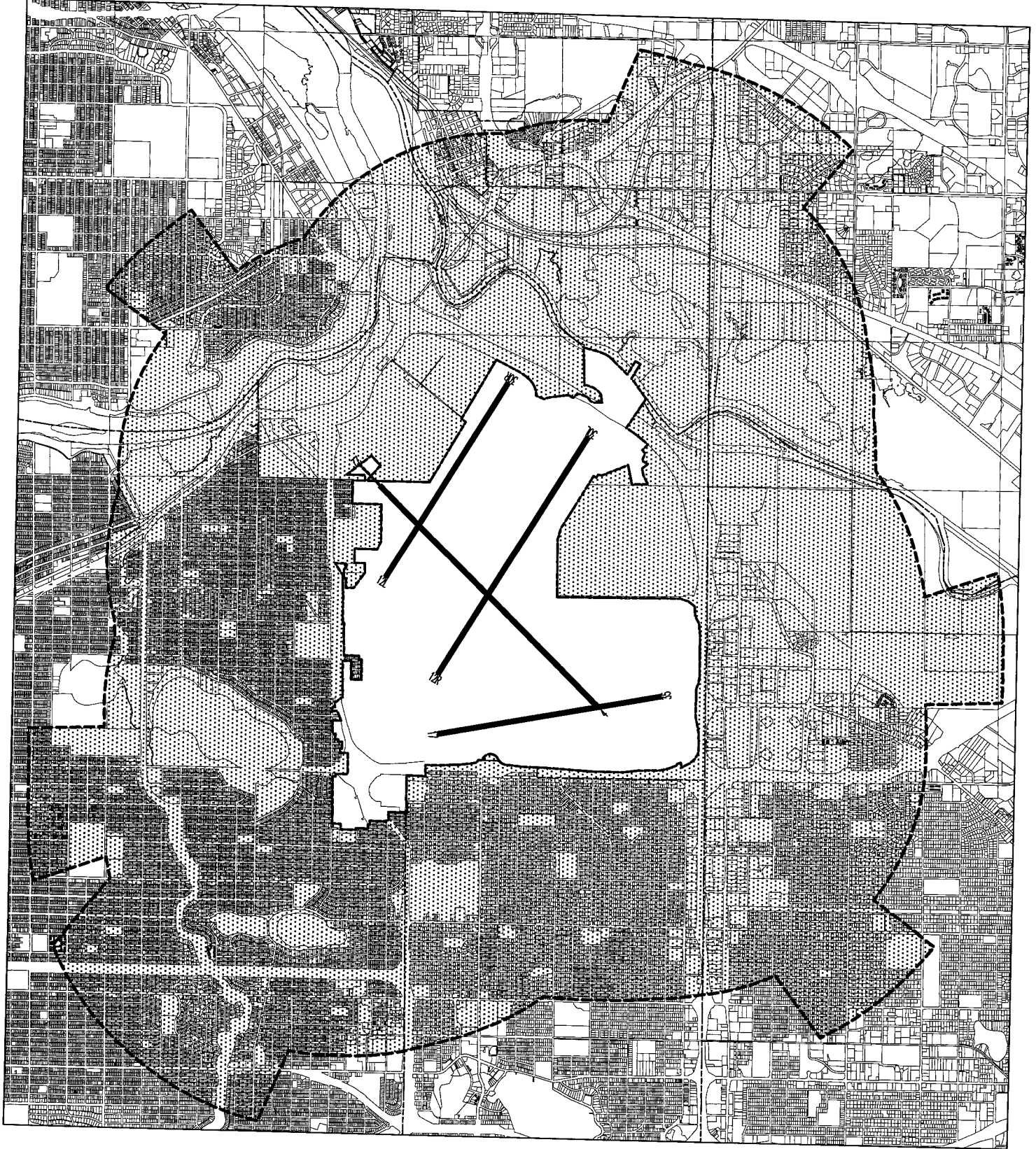


Exhibit-D- Airport Boundary And Airspace Zoning Limits

MSP Zoning Ordinance

April 29, 2004

- Airport Boundary
- Municipal Boundary
- - - Airspace Contours
- - - Airspace Zoning Limits

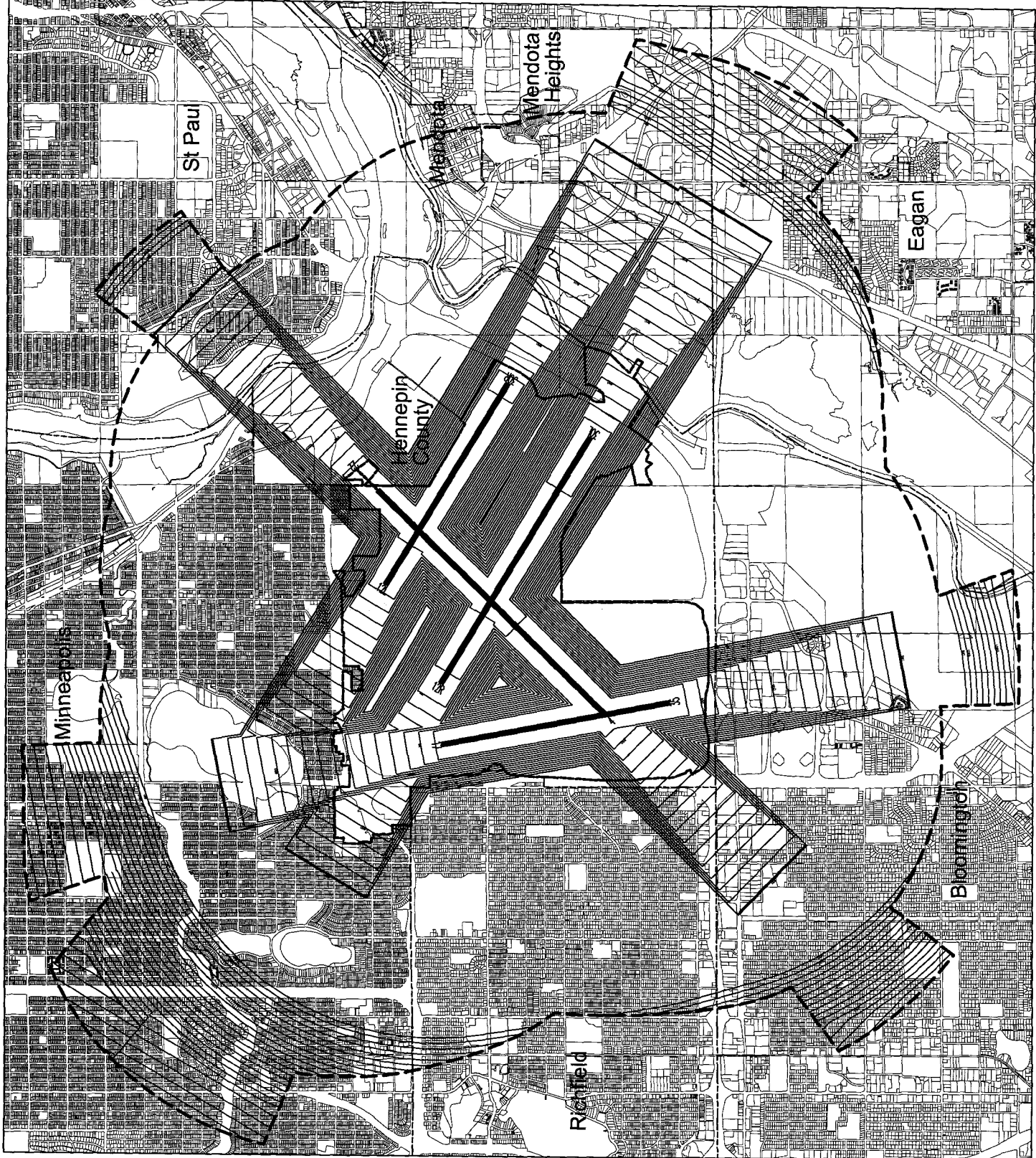
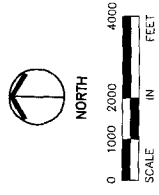
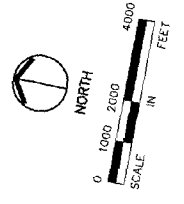


Exhibit-E- Airport Boundary And Airspace Contours

MSP Zoning Ordinance
April 22, 2004

- Airport Boundary
- Municipal Boundary
- ▨ Safety Zoning Area



**Exhibit-F-
Airport Boundary
And Safety Zoning
Limits**

